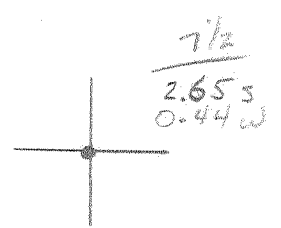


LATITUDE

39°22'30"

39°50'08"

LONGITUDE



7'5 OGIS topo location

record for #715 in MM's Co Rpt actually should be with #701A which is 2HA.

7.5' 10c	_____	15' 10c	<u>5.535</u>
	_____	(calc.)	<u>0.44W</u>

Company Pittsburgh WV Gas

Farm Sarah E. Whitescarver (6074)

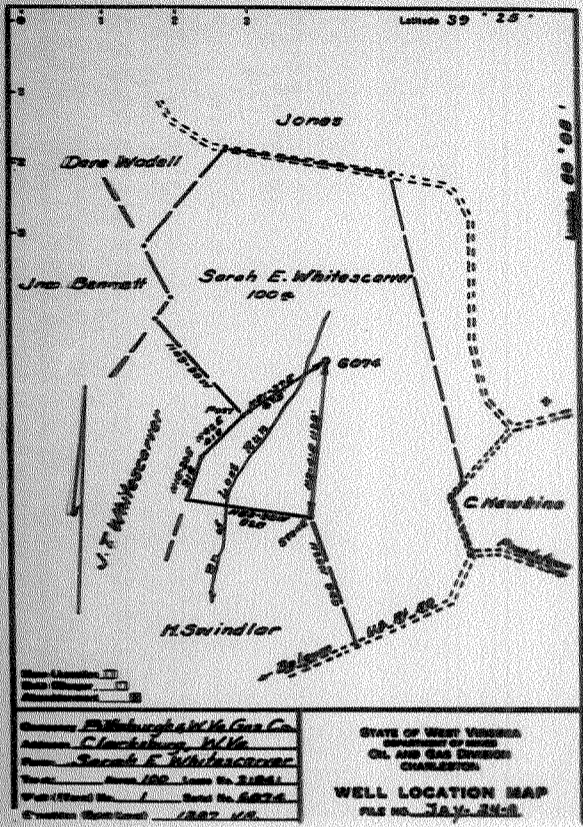
Quad Grafton 75

County Taylor

District Booths Creek

WELL LOCATION MAP

File No. 091-24A



Booths Creek

Well purchased from Conoco Oil and Gas Company, Oil or Gas Well (S.W.P.)

Company Pittsburgh & West Va Gas Company
 Address Clarksburg, West Va.
 Farm Sarah F. Whitescarver Acres 14.0
 Location (waters) Fairmont S/E, 1-4
 Well No. 6074 Elev. 1287' VA
 District Booths Creek County Taylor
 The surface of tract is owned in fee by H. K. Debendarfer
 R.D.# 4 Address Grafton, West Va.
 Mineral rights are owned by C. Ray Morgan-Atty-in-Fact
 Porter A. Morgan et al. Address Bristol, West Va.
 Drilling commenced _____
 Drilling completed April 1909
 Date Shot From _____ To _____
 With _____

Casing and Tubing	Used in Drilling	Left in Well	Packers
Size			Kind of Packer
16			
12			
10	220'	220'	Size of
8 1/2			
6 1/2	1380'	1380'	Depth set
5 3/16			
3			Perf. top
2			Perf. bottom
Liners Used			Perf. top
			Perf. bottom

Open Flow /10ths Water in _____ Inch
 /10ths Merc. in _____ Inch
 Volume _____ Cu. Ft.
 Rock Pressure _____ lbs. _____ hrs.
 Oil _____ bbls., 1st 24 hrs.
 Fresh water _____ feet _____ feet
 Salt water _____ feet _____ feet

CASING CEMENTED _____ SIZE _____ No. _____ Date _____

COAL WAS ENCOUNTERED AT

FEET	INCHES	FEET	INCHES
49	144		
500	72	511	48
610	36	648	96
RIB	44		

Formation	Color	Hard or Soft	Top	Bottom	Oil, Gas or Water	Depth Band	Remarks
Un-recorded			0	310			
Sand			310	335			
Sand			335	430			
Un-recorded			430	450			
Coal			450	462			
Un-recorded			462	500			
Coal			500	506			
Un-recorded			506	510			
Coal			510	514			
Un-recorded			514	610			
Coal			610	615			
Un-recorded			615	690			
Coal			690	698			
Un-recorded			698	818			
Coal			818	823			
Un-recorded			823	850			
Sand			850	925	Gas	990'	
Un-recorded			925	986			
Sand			986	1020			
Un-recorded			1020	1160			
Un-recorded Sand			1140	1155			
Un-recorded			1155	1367			
Big Lims			1367	1452			
Big Injun			1452	1575	Gas	1665'	
Un-recorded			1575	2470			
Total depth.....				2470			

FORMATIONS
FORM: C32-5170

Well # 6074 Sarah E. Whitesawyer

NAME	TOP	BOTTOM	OIL	GAS	WATER	REMARKS
Conductor	16					
Sand	310	335				
Sand	400	420				
Coal	437	462				
Coal	500	526				
Coal	570	579	514			
Coal	610	615				
Coal	690	698				
Coal	818	823				
Sand	785	815				
Sand	850	925		980		
Sand	986	1020				
Sand	1140	1163				
Big lime	1367	1453				
Big sand	1402	1575		1465		
Total Depth	2470					

WEST VIRGINIA DEPARTMENT OF MINES
OIL AND GAS DIVISION

WORK ORDER

Casing Record.

Well to be plugged and filled as follows:

1380' - 6-5/8" Casing.
220' - 10" "

Total depth 2470 feet.

Bridge hole at 1610 feet.

1 - Sack cement on bridge at 1610 feet.

Clay 1610 - 1425'

Stone 1425 - 1415'

Lead Plug 1415 - 1414'

Cement Plug 1414 - 1404'

Bridge hole at 925 feet.

1 - Sack cement on bridge at 925 feet.

Clay to 853' (30' Below Coal)

Cement Plug 853 - 798' (20' Above Coal)

Clay 798 - 728' (30' Below Coal)

Cement Plug 728 - 670' (20' Above Coal)

Clay 670 - 645' (30' Below Coal)

Cement Plug 645 - 590' (20' Above Coal)

Clay 590 - 544' (30' Below Coal)

Cement Plug 544 - 430' (20' Above Coal) (Cementing three veins.)

Clay 430 - 5'

Cement Plug 5' to surface.

Erect marker such as is described in Rule 18, 1931, Regulations.

All to be done in a workman like manner.

NOTE:


Pull casing as hole is being filled and plugged.

To the Department of Mines
Coal Owner or Operator,
Lease or Property Owner.

Gentlemen:

This "work order" is submitted for your approval and concurrence and unless notified of your disapproval or non-concurrence, the undersigned will proceed with the plugging and filling of said well in the above described manner on the date stated in the notice of intention to plug and abandon the said well on opposite side of this sheet.

WEST VIRGINIA OIL & GAS COMPANY
PITTSBURGH, PA.



Well Operator.

No objections have been filed by the coal owner or coal operator, or any available adjacent lease or property owners or interposed by the Department of Mines to the manner herein described for the plugging and filling of the well above mentioned. Therefore, the same is hereby approved this

19th day of MAY, 1949, 19

DEPARTMENT OF MINES
Oil and Gas Division

7-11-49

WELL OPERATOR AND THE THIRD COPY, LAND EXTRA COPIES IF REQUIRED, SHOULD BE MAILED TO EACH COAL OPERATOR AT THEIR RESPECTIVE ADDRESSES.

Hunter Fork Coal Company,
COAL OPERATOR OR OWNER
Box 533, Grafton, West Va.
ADDRESS

Pittsburgh & West Va. Gas Company,
MADE BY WELL OPERATOR
Clarksburg, West Va.
COMPLETE ADDRESS

COAL OPERATOR OR OWNER
C. Ray North, Atty-in-Fact
for Porter A. Morgan et al.,
LEASE OR PROPERTY OWNER
Bristol, West Va.
ADDRESS

August 23rd, 1949.
WELL NO LOCATION
Booths Creek District
Taylor County

Well No. 6074
Sarah E. Whitescarver Farm

STATE INSPECTOR SUPERVISING PLUGGING... Not Inspected

AFFIDAVIT

STATE OF WEST VIRGINIA,
County of Harrison ss:

William R. Kyle and Clifford O. Gardner
being first duly sworn according to law depose and say that they are experienced in the work of plugging and filling oil and gas wells and were employed by Pittsburgh & West Va. Gas Co., well operator, and participated in the work of plugging and filling the above well, that said work was commenced on the 19th day of July, 1949, and that the well was plugged and filled in the following manner:

BAND OR ZONE RECORD	FILLING MATERIAL		PLUGS USED	CASING		
	POSITION	CONTENT		FEET TO	SIZE & KIND	CSG PULLED
Big Line & Un-recorded	Total Depth	2470	Feet			
Un-recorded	Tubing & Packer	1397	1345	(Cut 3" Tubing 1347')		
Un-recorded	Clay	1345	1340		3"	1345'
Un-recorded	6-5/8" Lead Plug	1330	1329			52'
Un-recorded	Cement	1329	1319	(Cut 6-5/8" Casing 1300'-1200'-1100'-		
Sand	Hole Bridged	925		1005'-900'-800'-700'-620'-500'-405'-		
Sand	Cement	925	(1-282)	& 300' 2" Pipe to 512'		
Sand	Clay	853	798	(Ripped 6-5/8" Casing 2 Rips from 512'		
Sand & Un-recorded & Coal	Cement	853	798	to 510' and 2 Rips from 502' to 500'		
Un-recorded	Clay	798	728	(Ripped 6-5/8" Casing 2 Rips each 692'		
Un-recorded & Coal	Cement	728	668	to 690', 622' to 610' & 452' to 450'		
Un-recorded	Clay	668	645	6-5/8" 290'		1090'
Un-recorded & Coal	Cement	645	590	10" Previously Pulled		
Un-recorded	Clay	590	544			
Un-recorded & Coal	Cement	544	430	(6 feet 6-5/8" Casing and 2 feet of		
Un-recorded & Sand	Clay	430	5	2" Pipe in marker, 2" Perforated		
Un-recorded	Cement	5	Surface	above marker.)		
COAL BEAMS			DESCRIPTION OF MONUMENT			
(NAME) Coal	458	42	Cast Iron Pipe Post			
(NAME) Coal	500	206	Cast Iron Plate Lettered			
(NAME) Coal	510	514	Pgh. & West Va. Gas Co. #6074			
(NAME) Coal	520	724				
(NAME) Coal	690	698				
(NAME) Coal	818	823				

and that the work of plugging and filling said well was completed on the 19th day of August, 1949.

And further deposed with me
Sworn to and subscribed by me this 29th day of August, 1949.
My commission expires Oct 8, 1950
Notary Public
Permit No. TAX-26