

Latitude 39° 30'

Longitude 81° 00'

Ross Fleasher  
W.O.

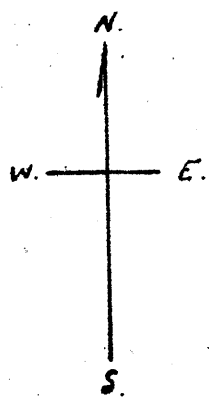
+ 0.825  
263W

Peter L. & Effie E. Mercer  
139 Acres.

Barnet Miller

Cyamore  
Ohio Haight

Mountain Galloway



- New Location
- Drill Deeper
- Abandonment

Company Cunningham Oil Co.  
 Address 1312 Lakeview Drive Parkersburg W. Va.  
 Farm Peter L. & Effie E. Mercer  
 Tract \_\_\_\_\_ Acres 139 Lease No. \_\_\_\_\_  
 Well (Farm) No. 1 Serial No. \_\_\_\_\_  
 Elevation (Spirit Level) 790'  
 Quadrangle St. Marys NE  
 County Tyler District Union  
 Engineer Robert R. Anderson  
 By Geo. Triplett, Surveyor  
 Engineer's Registration No. 296  
 File No. \_\_\_\_\_ Drawing No. \_\_\_\_\_  
 Date July 3 1950 Scale 1" = 30 P.

STATE OF WEST VIRGINIA  
 DEPARTMENT OF MINES  
 OIL AND GAS DIVISION  
 CHARLESTON

WELL LOCATION MAP  
 FILE NO. TYL-184

- + Denotes location of well on United States Topographic Maps, scale 1" to 62,500, latitude and longitude lines being represented by border lines as shown.
- Denotes one inch spaces on border line of original tracing.



STATE OF WEST VIRGINIA  
DEPARTMENT OF MINES  
OIL AND GAS DIVISION

WELL RECORD

Permit No. Exp-184


Oil or Gas Well Dry hole  
(KIND)

Company Thomas Cunningham  
Address Petersburg, Va.  
Farm Peter Mercer Acres 140  
Location (waters) \_\_\_\_\_  
Well No. 1 Elev. \_\_\_\_\_  
District Union County Jefferson  
The surface of tract is owned in fee by Peter Mercer  
Address Unionville, Va.  
Mineral rights are owned by Peter Mercer  
Address Unionville, Va.  
Drilling commenced Sept. 26-1950  
Drilling completed Oct. 9-1950  
Date Shot \_\_\_\_\_ From \_\_\_\_\_ To \_\_\_\_\_  
With \_\_\_\_\_  
Open Flow \_\_\_\_\_ /10ths Water in \_\_\_\_\_ Inch  
\_\_\_\_\_ /10ths Merc. in \_\_\_\_\_ Inch  
Volume \_\_\_\_\_ Cu. Ft.  
Rock Pressure \_\_\_\_\_ lbs. \_\_\_\_\_ hrs.  
Oil \_\_\_\_\_ bbls., 1st 24 hrs.  
Fresh water 375 feet \_\_\_\_\_ feet  
Salt water 800 feet \_\_\_\_\_ feet


Casing and Tubing	Used in Drilling	Left in Well	Packers
Size			Kind of Packer
16			
13			
10			Size of
8 1/2	<u>15'</u>		
6 3/4	<u>404'</u>		Depth set
5 3/16			
3			Perf. top
2			Perf. bottom
Liners Used			Perf. top
			Perf. bottom

CASING CEMENTED \_\_\_\_\_ SIZE \_\_\_\_\_ No. Ft. \_\_\_\_\_ Date \_\_\_\_\_  
COAL WAS ENCOUNTERED AT \_\_\_\_\_ FEET \_\_\_\_\_ INCHES  
\_\_\_\_\_ FEET \_\_\_\_\_ INCHES \_\_\_\_\_ FEET \_\_\_\_\_ INCHES  
\_\_\_\_\_ FEET \_\_\_\_\_ INCHES \_\_\_\_\_ FEET \_\_\_\_\_ INCHES

Formation	Color	Hard or Soft	Top	Bottom	Oil, Gas or Water	Depth Found	Remarks
Clay			0	15			
Red Rock			15	35			
Shells			35	45			
slate			45	65			
shells			65	72			
sand			72	85			
Red Rock			85	115			
lime			115	125			
slate shells			125	145			
Red Rock			145	170			
slate shells			170	190			
sand			190	200			
slate shells			200	220			
lime			220	240			
Red Rock			240	253			
shells			253	262			
shells/slate			262	345			
Red Rock			345	355			
shells/slate			355	370			
sand			370	380			
slate shells			380	400			



Formation	Color	Hard or Soft	Top	Bottom	Oil, Gas or Water	Depth Found	Remarks
Lime			400	410			
slate shells			410	435			
sand			435	450			
B. Shale			450	455			
slate & shells			455	495			
Red Rock			495	500			
slate & shells			500	530			
Lime			530	565			
Red Rock			565	610			
Pink Rock			610	625			
Red Rock			625	650			
slate			650	660			
Red Rock			660	670			
slate & shells			670	685			
sand			685	710			
slate			710	725			
Blue shale			725	735			
Red Rock			735	745			
Pink Rock			745	755			
Lime			755	773			
sand			773	805			
Lime			805	807			
						790	
						773	
						17	



Date Oct-16, 1950

APPROVED Wm. Cunningham, Owner

By Manager (Title)