

WW-7
8-30-06



West Virginia Department of Environmental Protection
Office of Oil and Gas
WELL LOCATION FORM: GPS

API: 47-09500567 WELL NO.: 5
FARM NAME: Wm. Ferrell
RESPONSIBLE PARTY NAME: Triad Hunter, LLC
COUNTY: Tyler DISTRICT: Ellsworth
QUADRANGLE: Porters Falls
SURFACE OWNER: Charles E. and Laura L. Friend
ROYALTY OWNER: Shiben Estates, Inc.
UTM GPS NORTHING: 4374909.7407603
UTM GPS EASTING: 512776.43412850 GPS ELEVATION: 880'

The Responsible Party named above has chosen to submit GPS coordinates in lieu of preparing a new well location plat for a plugging permit or assigned API number on the above well. The Office of Oil and Gas will not accept GPS coordinates that do not meet the following requirements:

- Datum: NAD 1983, Zone: 17 North, Coordinate Units: meters, Altitude: height above mean sea level (MSL) – meters.
- Accuracy to Datum – 3.05 meters
- Data Collection Method:
Survey grade GPS : Post Processed Differential
Real-Time Differential
Mapping Grade GPS : Post Processed Differential
Real-Time Differential

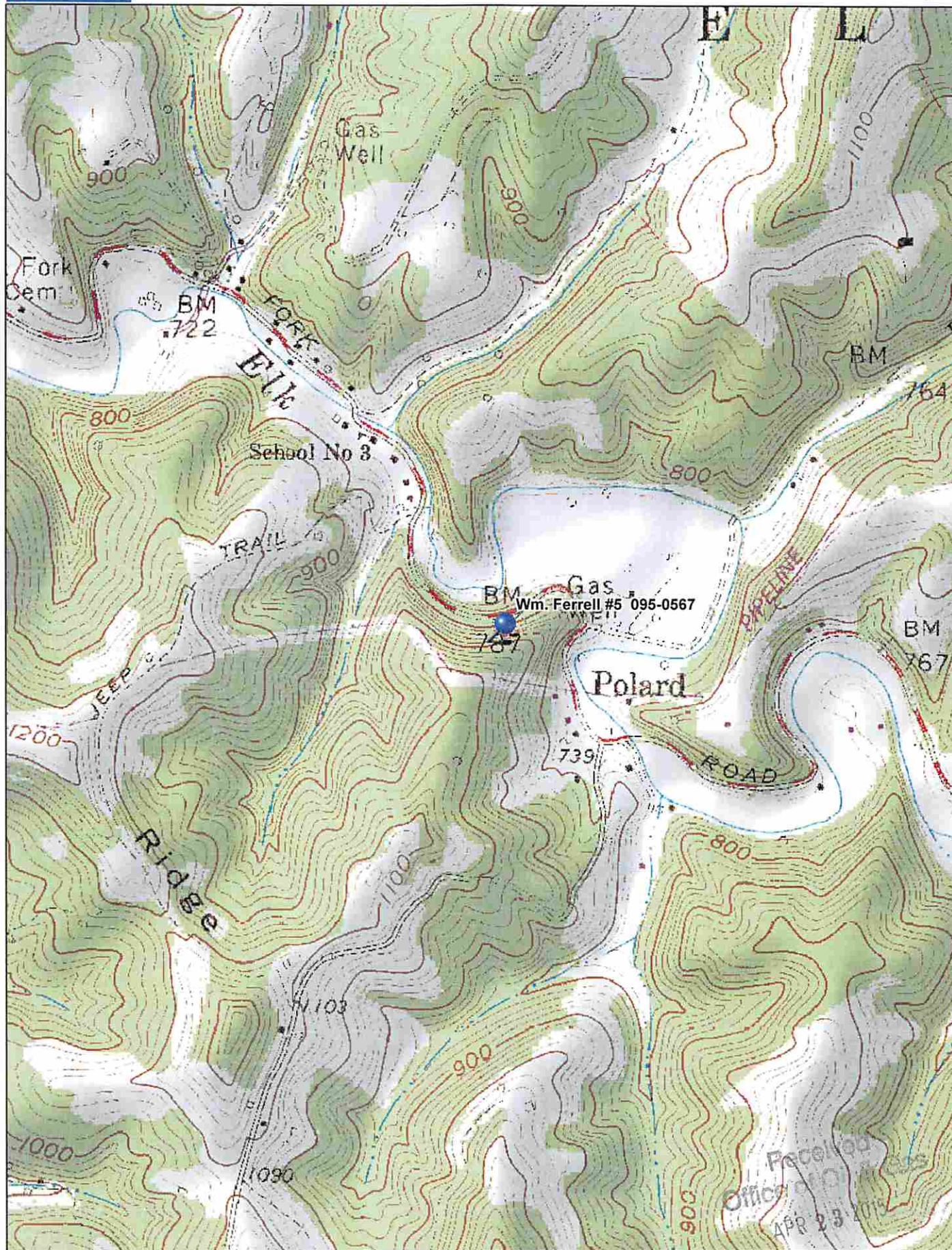
4. Letter size copy of the topography map showing the well location.

I the undersigned, hereby certify this data is correct to the best of my knowledge and belief and shows all the information required by law and the regulations issued and prescribed by the Office of Oil and Gas.

Ben Smeltzer
Signature

Geologist
Title

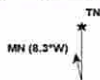
4/15/2013
Date
Received
Office of Oil & Gas
APR 23 2015




Data use subject to license.

© DeLorme. XMap® 7.

www.delorme.com



Scale 1 : 12,000



06/26/2015