

CALL TABLE		
A.	S 61° 57' E	1386.00'
B.	S 60° 57' E	726.21'
C.	N 74° 06' E	661.41'
D.	N 34° 28' E	627.00'
E.	N 47° 28' E	198.00'
F.	N 3° 28' E	825.00'
G.	S 17° 36' E	3052.50'

Unit Line & Property Line


WELL TIES	
①	S 41° 16' W 3648'
②	S 67° 50' W 4604'

(H) DENOTES LOCATION OF WELL ON UNITED STATES TOPOGRAPHIC MAPS

FILE NO. 1802
 MAP NO. N47 N 2 S E W 5
 SCALE 1" = 1000'
 MINIMUM DEGREE OF ACCURACY 1 in 200
 PROVEN SOURCE OF ELEVATION USGS BM - 902'

I THE UNDERSIGNED, HEREBY CERTIFY THAT THIS PLAT IS CORRECT TO THE BEST OF MY KNOWLEDGE AND BELIEF AND SHOWS ALL THE INFORMATION REQUIRED BY LAW AND THE REGULATIONS ISSUED AND PRESCRIBED BY THE DEPARTMENT OF MINES.

(SIGNED) Timothy P. Roush PS 793



STATE OF WEST VIRGINIA
 DIVISION OF ENERGY
 OIL AND GAS SECTION



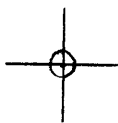
DATE May 24, 19 96
 FARM Uriah Stackpole NO. 1
 API WELL NO. 47-095-00605 P

WELL TYPE: OIL GAS LIQUID INJECTION WASTE DISPOSAL
 (IF "GAS") PRODUCTION STORAGE DEEP SHALLOW
 LOCATION: ELEVATION 1017' WATERSHED Stackpole Run
 DISTRICT McElroy COUNTY Tyler
 QUADRANGLE Centerpoint
 SURFACE OWNER Luella Edna Stackpole ACREAGE 9.23 Ac.
 OIL & GAS ROYALTY OWNER Pennzoil Products Co. et.al. LEASE ACREAGE 25 Ac.
 LEASE NO. Fee 2142-00
 PROPOSED WORK: DRILL CONVEY DRILL DEEPER REDRILL FRACTURE OR STIMULATE UG OFF OLD FORMATION PERFORATE NEW FORMATION OTHER PHYSICAL CHANGE IN WELL (SPECIFY) _____

PLUG AND ABANDON CLEAN OUT AND REPLUG
 TARGET FORMATION Gordon ESTIMATED DEPTH 2910'
 WELL OPERATOR Pennzoil Products Company DESIGNATED AGENT Philip S. Ondrusek
 ADDRESS P. O. Box 5519 ADDRESS P. O. Box 5519
Vienna, W.Va. 26105 Vienna, W.Va. 26105

LATITUDE 39° 30' 00"

00, 04, 08
LONGITUDE



7'5 OGIS topo location

7.5' loc	<u>234 S</u>	15' loc	<u>234 S</u>
	<u>1.83 W</u>	(calc.)	<u>1.83 W</u>

Company _____

Farm _____

Quad ↑ 15' NW
CENTER POINT 7 1/2'

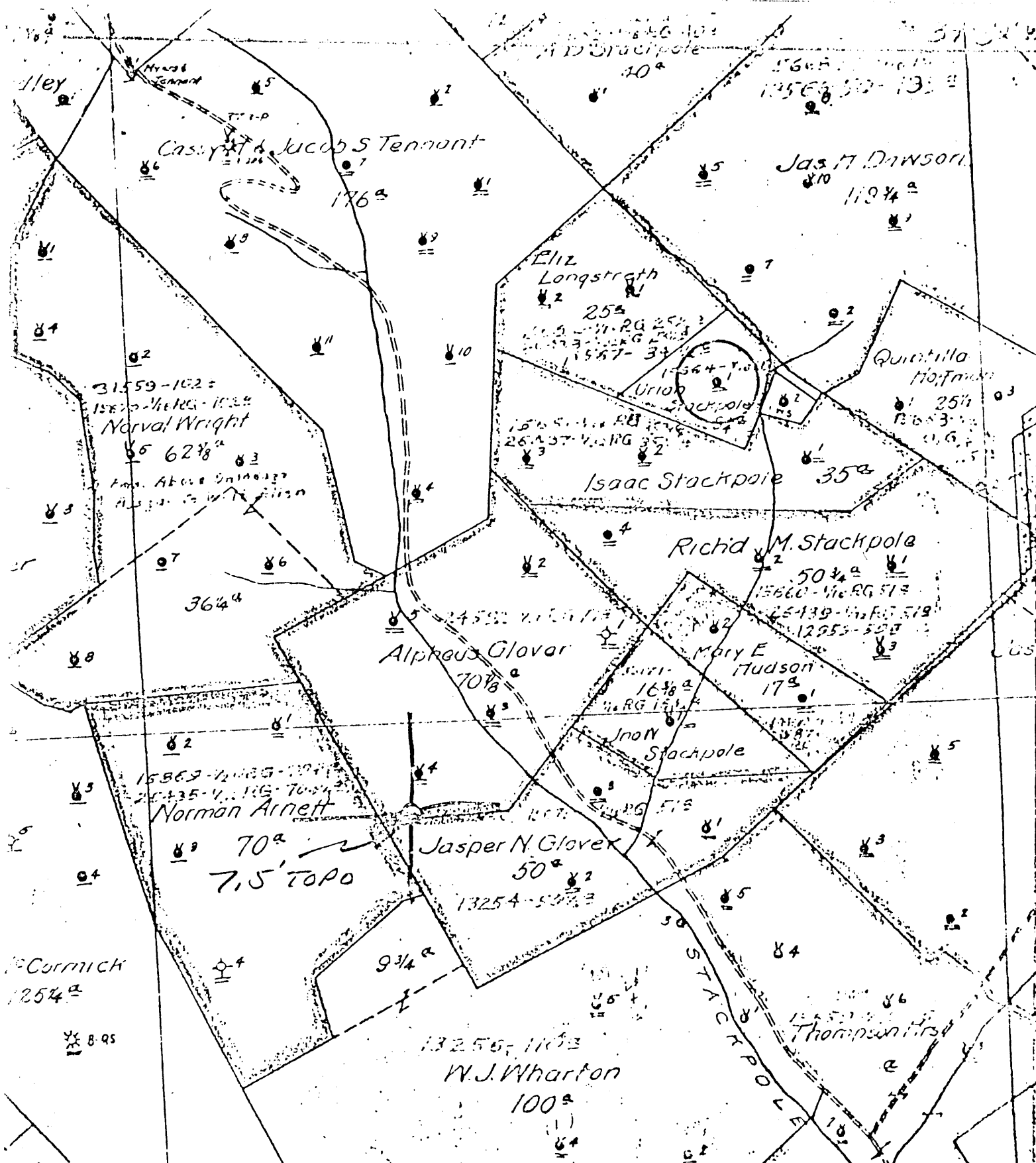
County TYLER

District MCELROY

WELL LOCATION MAP

File No. 095 - 1605

05



(+) DENOTES LOCATION OF WELL ON UNITED STATES TOPOGRAPHIC MAPS

FORM IV-6 (8-70)

N47 N2 W5



STATE OF WEST VIRGINIA DEPARTMENT OF MINES

DATE 1-23-1977
 OPERATOR'S WELL NO. 1
 API WELL NO. 47-095-0605
 STATE WV COUNTY TYLER PERMIT

WELL TYPE: OIL GAS LIQUID INJECTION WASTE DISPOSAL
 (IF "GAS", PRODUCTION STORAGE DEEP SHALLOW
 LOCATION: ELEVATION N/A WATER USED STACKPOLE RUN
 DISTRICT MC ELR24 COUNTY TYLER
 QUADRANGLE CENTER POINT 7.51

SURFACE OWNER _____ ACREAGE _____
 OIL & GAS ROYALTY OWNER _____ LEASE NO. _____ LEASE ACREAGE _____

PROPOSED WORK: DRILL CONVERT DRILL DEEPER REDRILL FRACTURE OR STIMULATE PLUS OFF OLD FORMATION PERFORATE NEW FORMATION OTHER PHYSICAL CHANGE IN WELL (SPECIFY) _____

PLUG AND ABANDON CLEAN OUT AND REPLUG TARGET FORMATION _____
 WELL OPERATOR Pennzoil Company ESTIMATED DEPTH _____
 ADDRESS P. O. Box 1588 DESIGNATED AGENT James A. Crews
Parkersburg, WV 26101 ADDRESS P. O. Box 1588
Parkersburg, WV 26101

URAH Stackpole-1

No. 1

SOUTH PENN OIL COMPANY—COMPLETION

SERIAL NO. _____ FARM Uriah Stackpole's WELL NO. 1
 ELEVATION 1000 N. 2 S. _____ E. _____ W. 5
 LEASE NO. _____ ACRES 0 1/2
 WATERS OF Branch Indian Creek,
 DISTRICT McElroy, COUNTY Tyler, STATE W. Va.
 DRILLING COMMENCED 8/5-1897 COMPLETED 10/24-1897 DEPTH 2910'

SANDS	TOP	BOTTOM	ELEV. TOP	CASING
Pgm. COAL 2836'	836'			
Big Injun Sand.	2140'	2240'		10" 284'
Stray Sand.	2848'	2873'		8 1/2" 1392'
Gordon Sand.	2878'			6-5/8" 1633'
Oil in Gordon.	2884'	2900'		5-3/16" 2145'
				4 x 4 1/2" 660'

INITIAL PROD. 150 Bbla SAND Gordon, DEPTH 2074'

GAS TEST _____
 SHOT 8/25-1899 QUARTS 30, 5/8-1902--90qts.

REMARKS 3/29-1920--100qts.

REPORTED BY Piney District. ABANDONED _____

Tyler 605
(Permit # assigned
1978 by
Dept Mines)

McElroy District, Tyler County, W. Va.
South Penn Oil Co.
Elevation, 1000'.
On Stackpole Run.



1

STATE OF WEST VIRGINIA
DIVISION OF ENVIRONMENTAL PROTECTION
SECTION OF OIL AND GAS

AFFIDAVIT OF PLUGGING AND FILLING WELL

AFFIDAVIT SHOULD BE IN TRIPLICATE, one copy mailed to the Division, one copy to be retained by the Well Operator and the third copy (and extra copies if required) should be mailed to each coal operator at their respective addresses.

Farm name: STACKPOLE, LUELLA EDNA Operator Well No.: U. STACKPOLE #1

LOCATION: Elevation: 1,017.00 Quadrangle: CENTER POINT
District: MCELROY County: TYLER
Latitude: 12000 Feet South of 39 Deg. 30 Min. 0 Sec.
Longitude 9750 Feet West of 80 Deg. 40 Min. 0 Sec.

Well Type: OIL X GAS

Company: Pennzoil Products Co. Coal Operator NA
 P. O. Box 5519 or Owner
 Vienna, WV 26105-5519

Agent: P. S. Ondrusek Coal Operator NA
or Owner

Permit Issued: 06/03/96

AFFIDAVIT

STATE OF WEST VIRGINIA,
County of Wood ss:

R. A. Green and Leroy Snodgrass being first duly sworn according to law depose and say that they are experienced in the work of plugging and filling oil and gas wells and were employed by the above named well operator, and participated in the work of plugging and filling the above well, and Mike Underwood Oil and Gas Inspector representing the Director, say that said work was commenced on the 8th day of July , 19 96 , and that the well was plugged and filled in the following manner:

TYPE	FROM	TO	PIPE REMOVED	LEFT
120 sks. cement	2895'	2795'	3 1/2" 2050'	136'
24 sks. cement	2205'	1917'	(5-3/16" ripped from	1018' to 550'
50 sks. cement	900'	750'	5-3/16" 500'	1645'
50 sks.	550'	450'	4" 0'	660'
75 sks. cement	250'	150'		
50 sks.	50'	Surface		

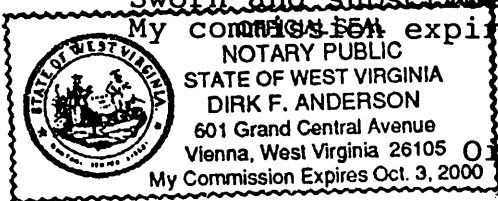
Description of monument: 5" CASING - 30" Above ground level
and that the work of plugging and filling said well was completed on the 22nd day of July , 19 96

And further deponents saith not.

Sworn and subscribe before me this

My commission expires: 10/3/2000

R. A. Green
 Leroy Snodgrass
day of 7-26 , 19 96
 Dirk F. Anderson
Notary Public



Oil and Gas Inspector: _____

AUG 5 1996