

WW-7  
8-30-06



West Virginia Department of Environmental Protection  
Office of Oil and Gas  
**WELL LOCATION FORM: GPS**

API: 47-095-00621 WELL NO.: F.R. Wells #5

FARM NAME: F.R. Wells

RESPONSIBLE PARTY NAME: Triad Hunter, LLC.

COUNTY: Tyler DISTRICT: Lincoln

QUADRANGLE: New Matamoras

SURFACE OWNER: Theodore & Kathleen Ziegler

ROYALTY OWNER: Unknown

UTM GPS NORTHING: 4377764.77520114

UTM GPS EASTING: 499175.187966799 GPS ELEVATION: 713'

The Responsible Party named above has chosen to submit GPS coordinates in lieu of preparing a new well location plat for a plugging permit or assigned API number on the above well. The Office of Oil and Gas will not accept GPS coordinates that do not meet the following requirements:

1. Datum: NAD 1983, Zone: 17 North, Coordinate Units: meters, Altitude: height above mean sea level (MSL) – meters.
2. Accuracy to Datum – 3.05 meters
3. Data Collection Method:

Survey grade GPS  : Post Processed Differential

Real-Time Differential

Mapping Grade GPS  : Post Processed Differential

Real-Time Differential

4. Letter size copy of the topography map showing the well location.

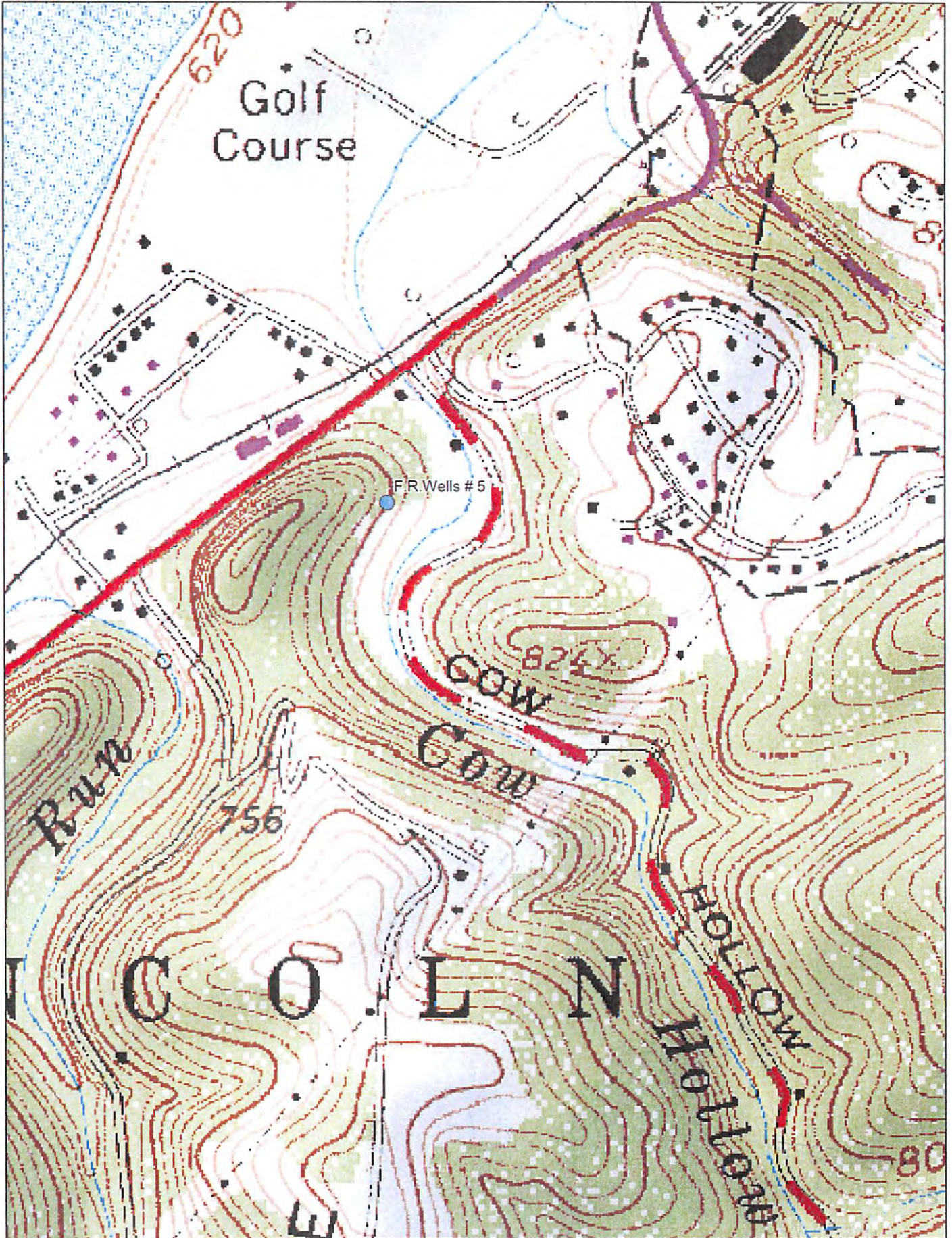
I the undersigned, hereby certify this data is correct to the best of my knowledge and belief and shows all the information required by law and the regulations issued and prescribed by the Office of Oil and Gas.

Bon Metzger  
Signature

Geologist  
Title

1/6/14  
Date

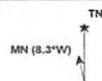
RECEIVED  
Office of Oil and Gas  
Environmental Protection




Data use subject to license.

© DeLorme. XMap® 7.

www.delorme.com



Scale 1 : 6,400



1" = 533.3 ft Data Zoom 15-0

Environmental Protection