



west virginia department of environmental protection

Office of Oil and Gas
601 57th Street SE
Charleston, WV 25304
(304) 926-0450
(304) 926-0452 fax

Earl Ray Tomblin, Governor
Randy C. Huffman, Cabinet Secretary
www.dep.wv.gov

October 22, 2013


WELL WORK PLUGGING PERMIT

Plugging

This permit, API Well Number: 47-9500694, issued to SANCHO OIL & GAS CORPORATION, is evidence of permission granted to perform the specified well work at the location described on the attached pages and located on the attached plat, subject to the provisions of Chapter 22 of the West Virginia Code of 1931, as amended, and all rules and regulations promulgated thereunder, and to all conditions and provisions outlined in the pages attached hereto. Notification shall be given by the operator to the Oil and Gas Inspector at least 24 hours prior to the construction of roads, locations, and/or pits for any permitted work. In addition, the well operator shall notify the same inspector 24 hours before any actual well work is commenced and prior to running and cementing casing. Spills or emergency discharges must be promptly reported by the operator to 1-800-642-3074 and to the Oil and Gas inspector.

Upon completion of the plugging well work, the above named operator will reclaim the site according to the provisions of WV Code 22-6-30. The above named operator will also file, as required in WV Code 22-6-23, an affidavit on form WR-38 by two experienced persons in the operator's employment and the Oil and Gas inspector that the work authorized under this permit was performed and a description given. Failure to abide by all statutory and regulatory provisions governing all duties and operations here under may result in suspensions or revocation of this permit and in addition may result in civil and/or criminal penalties being imposed upon the operator.

This permit will expire in two (2) years from date of issue. If there are any questions, please free to contact me at (304) 926-0499 ext. 1654.



James Martin
Chief

Operator's Well No: MOORE #3
Farm Name: MOORE, THOMAS W. ., ET AL
API Well Number: 47-9500694
Permit Type: Plugging
Date Issued: 10/22/2013

Promoting a healthy environment.

10/25/2013

PERMIT CONDITIONS

West Virginia Code § 22-6-11 allows the Office of Oil and Gas to place specific conditions upon this permit. Permit conditions have the same effect as law. Failure to adhere to the specified permit conditions may result in enforcement action.

CONDITIONS

1. All pits must be lined with a minimum of 20 mil thickness synthetic liner.
2. In the event of an accident or explosion causing loss of life or serious personal injury in or about the well or while working on the well, the well operator or its contractor shall give notice, stating the particulars of the accident or explosion, to the oil and gas inspector and the Chief within twenty-four (24) hours.
3. Well work activities shall not constitute a hazard to the safety of persons.

1) Date Aug. 28, 2013
2) Operator's
Well No. B. Moore #3
3) API Well No. 47-095-0694

STATE OF WEST VIRGINIA
DEPARTMENT OF ENVIRONMENTAL PROTECTION
OFFICE OF OIL AND GAS

APPLICATION FOR A PERMIT TO PLUG AND ABANDON

4) Well Type: Oil ___ / Gas X / Liquid injection ___ / Waste disposal ___ /
(If "Gas, Production ___ or Underground storage ___) Deep ___ / Shallow X

5) Location: Elevation 955' Watershed South Fork of Sugar Creek
District meade 04 County Tyler 95 Quadrangle Middlebourne 470

6) Well Operator Sancho Oil & Gas 7) Designated Agent Loren Bagley
Address P.O. Box 179 Address P.O. Box 179
St. Marys, WV 26170 St. Marys, WV 26170

8) Oil and Gas Inspector to be notified Name Joe Taylor
Address _____
9) Plugging Contractor Name Patchwork Oil & Gas
Address 8165 Elizabeth Pike
Elizabeth, WV 26143

10) Work Order: The work order for the manner of plugging this well is as follows:

CEMENT PLUG MUST BE $\geq 100'$
CLASS A CEMENT AND NO MORE
THAN 3% $CaCl_2$ AND NO
OTHER ADDITIVES.

Schematic attached


- PLUG 1 2930' - 2791' BOTTOM HOLE PLUG & ACROSS PERFORATIONS
- PLUG 2 2472' - 2232' ACROSS PERFORATIONS
- PLUG 3 850' - 750' ACROSS CASING CUT.
- PLUG 4 100' - SURFACE SET MONUMENT

GEL BETWEEN ALL PLUGS. GEL IS FRESH WATER WITH AT LEAST 6% BENTONITE

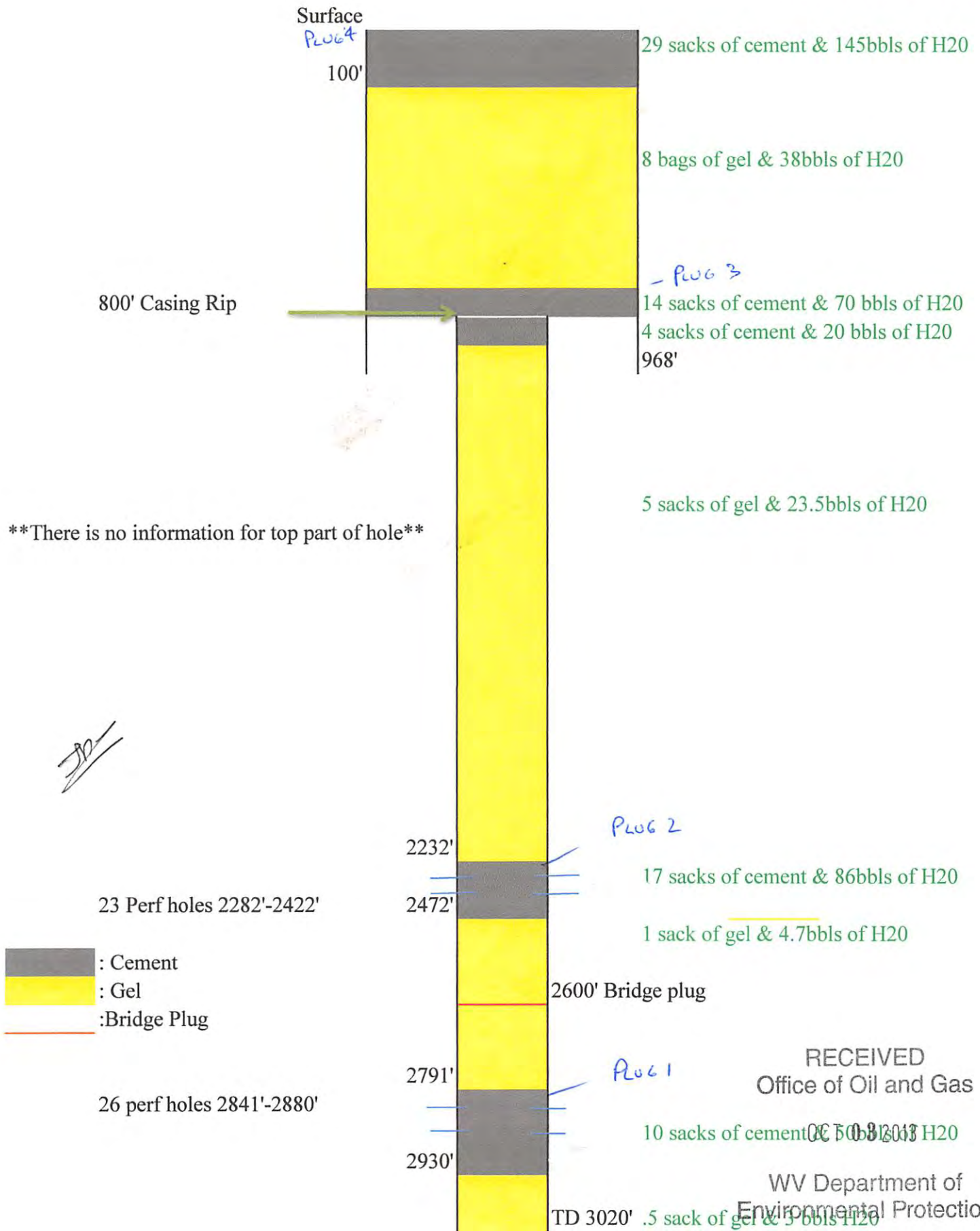
RECEIVED
Office of Oil and Gas

Notification must be given to the district oil and gas inspector 24 hours before permitted work can commence.

OCT 03 2013

Work order approved by inspector 

WV Department of
Environmental Protection
Date 6-76-13





STATE OF WEST VIRGINIA
DEPARTMENT OF MINES

Oil and Gas Division

WELL RECORD

RECEIVED

FEB 22 1980

OIL & GAS DIVISION
DEPT. OF MINES

Quadrangle Middlebourne
Permit No. 47 095-0694

Rotary Oil _____
Cable _____ Gas _____
Recycling _____ Comb.
Water Flood _____ Storage _____
Disposal _____ (Kind)

Company C.W. Riggs, Inc
Address Box 358 St. Marks W. Va
Farm Betty Moore Acres 26.3
Location (waters) Sugar Creek
Well No. #3 Elev. 940'
District MEADE County Tyler
The surface of tract is owned in fee by Betty Moore
Address Middlebourne, W. Va
Mineral rights are owned by Betty Moore
Address same
Drilling Commenced 8-8-79
Drilling Completed 8-13-79
Initial open flow _____ cu. ft. _____ bbls.
Final production 29,000 cu. ft. per day _____ bbls.
Well open _____ hrs. before test _____ RP.
Well treatment details.

| Casing and Tubing | Used in Drilling | Left in Well | Cement fill up Cu. ft. (Sks.) |
|-------------------|------------------|--------------|-------------------------------|
| Size 20-16 | | | |
| Cond. 13-10" | | | |
| 9 5/8 | 250 | 250 | |
| 8 5/8 | 968' | 968' | |
| 7 | | | |
| 5 1/2 | | | |
| 4 1/2 | | 3020' | |
| 3 | | | |
| 2 | | | |
| Liners Used | | | |

TIME PERIOD SUGGESTS THESE CASING STRINGS WERE CEMENTED TO SURFACE

455 SKS

Attach copy of cementing record.
2842' - 2890'

Perforations

Fracture Treatment

1500 BBL H₂O, 100,000^{gal} SAND, 110,000 SCFH.

Coal was encountered at N/A Feet _____ Inches _____
Fresh water N/A Feet _____ Salt Water N/A Feet _____
Producing Sand GORDON Depth 2837-2885

| Formation | Color | Hard or Soft | Top Feet | Bottom Feet | Oil, Gas or Water | Remarks |
|-----------|-------------|--------------|----------|-------------|-------------------|-----------|
| 1st | SALT SAND | | 1501' | 1550' | | * TOP LOG |
| 2nd | SALT SAND | | 1558' | 1575' | | |
| 3rd | SALT SAND | | 1637 | 1670' | | |
| | MAXON | | 1740 | 1781' | | |
| | Big Lime | | 1803' | 1858' | | |
| | Keener | | 1859 | 1887 | | |
| | Imjion | | 1847 | 2033' | | |
| | Squaw | | 2034 | 2053' | | |
| | Welch Stray | | 2181 | 2230' | | |
| | Berea | | 2320' | 2328' | | |
| | 50 FOOT | | 2495 | 2545' | | |
| | 30 FOOT | | 2554' | 2585' | | |

RECEIVED
Office of Oil and Gas
OCT 03 2013
WV Department of
Environmental Protection

* Indicates Electric Log tops in the remarks section.

(over)

9500694P

| Formation | Color | Hard or Soft | Top Feet | Bottom Feet | Oil, Gas or Water | Remarks |
|--------------|-------|--------------|----------|-------------|-------------------|---------|
| GORDON STRAY | | | 2715' | 2747' | | |
| GORDON | | | 2831' | 2885' | GAS | |
| 4th SAND | | | 2940' | 2953' | | |

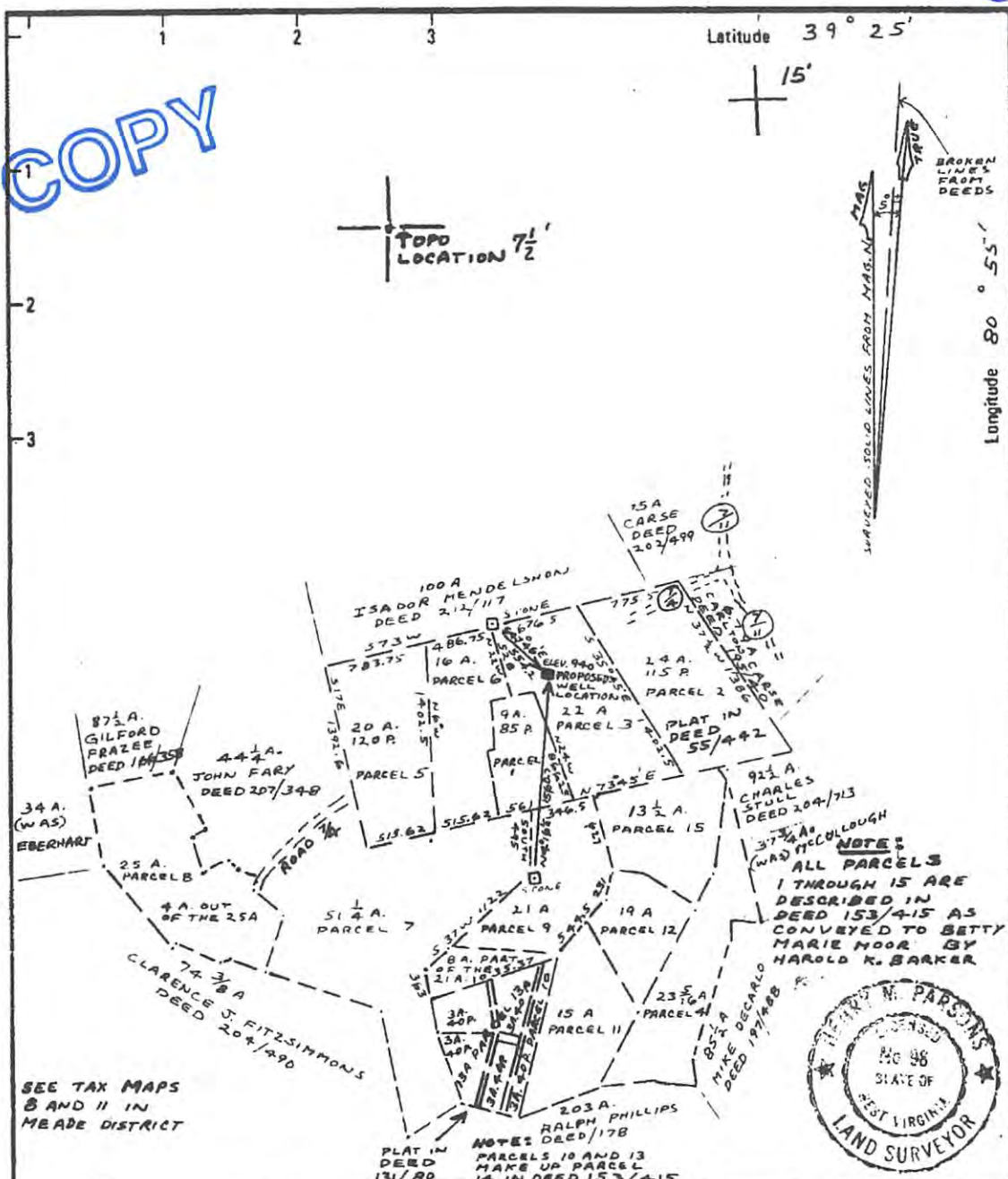
RECEIVED
Office of Oil and Gas

OCT 03 2013

Date Feb 13,
APPROVED CW R...
BY John Sch...
WV Department of Environmental Protection
10/25/2013

9500694P
 CKH
 5748
 \$300=-
 3

COPY



SEE TAX MAPS
 8 AND 11 IN
 MEADE DISTRICT

NOTE:
 ALL PARCELS
 1 THROUGH 15 ARE
 DESCRIBED IN
 DEED 153/415 AS
 CONVEYED TO BETTY
 MARIE MOOR BY
 HAROLD K. BARKER

NOTE:
 PARCELS 10 AND 13
 MAKE UP PARCEL
 14 IN DEED 153/415

Minimum Error of Closure METHODS USED SHOULD PRODUCE 1 IN 2500
 Source of Elevation 818 AT WICK ROAD AND SOUTH FORK ROAD INTERSECTION
 EAST OF THE VILLAGE OF WICK SHOWN ON THE MIDDLEBOURNE TAP MAP
 "I, the undersigned, hereby certify that this map is correct to the best of my knowledge and
 belief and shows all the information required by paragraph 6 of the rules and regulations of
 the oil and gas section of the mining laws of West Virginia. Henry M. Parsons

New Location
 Drill Deeper
 Abandonment

Company C.W. RIGGS, INC.
 Address BOX 358, ST. MARKS, WVA.
 Farm BETTY MARIE MOORE (PAR #3)
 Tract _____ Acres 263 Lease No. _____
 Well (Farm) No. MOORE #3 Serial No. _____
 Elevation (Spirit Level) 940
 Quadrangle MIDDLEBOURNE, WEST UNION 15'
 County TYLER District MEADE
 SURVEYOR
 Engineer HENRY M. PARSONS
 SURVEYOR'S
 Engineer's Registration No. 98
 File No. 79-5358 Drawing No. 79-5358
 Date MAY 21, 1979 Scale 1"=1000'

STATE OF WEST VIRGINIA
 DEPARTMENT OF MINES
 OIL AND GAS DIVISION
 CHARLESTON
 WELL LOCATION MAP
 FILE NO. 47-095-0694

RECEIVED
 Office of Oil and Gas
 OCT 03 2013

+ Denotes location of well on United States Topo-
 graphic Maps, scale 1 to 62,500 latitude and longi-
 tude lines being represented by border lines as shown.
 - Denotes one inch spaces on border line of original
 tracing.

10/25/2013

WW-4A
Revised 6-07

1) Date: Aug. 28, 2013
2) Operator's Well Number
B. Moore #3
3) API Well No.: 47 - 095 - 0694

STATE OF WEST VIRGINIA
DEPARTMENT OF ENVIRONMENTAL PROTECTION, OFFICE OF OIL AND GAS
NOTICE OF APPLICATION TO PLUG AND ABANDON A WELL

| | |
|--|------------------------------------|
| 4) Surface Owner(s) to be served: | 5) (a) Coal Operator |
| (a) Name <u>Thomas W. Moore, etal</u> ✓ | Name _____ |
| Address <u>RACHELLE ANNE MOORE</u> | Address _____ |
| <u>5605 1/2 Mile Run Rd PARKERSBURG WV 26104</u> | |
| (b) Name <u>CAROL SUE MOORE</u> ✓ | (b) Coal Owner(s) with Declaration |
| Address <u>441 TWIN HICKORY RD</u> | Name _____ |
| <u>MIDDLEBORNE W. V. 26149</u> | Address _____ |
| (c) Name <u>Peggy Lee Shields</u> ✓ | Name _____ |
| Address <u>441 TWIN HICKORY RD</u> | Address _____ |
| <u>MIDDLEBORNE W. V. 26149</u> | |
| 6) Inspector | (c) Coal Lessee with Declaration |
| Address <u>Joe Taylor</u> | Name _____ |
| Telephone <u>304-380-1746</u> | Address _____ |

TO THE PERSONS NAMED ABOVE: You should have received this Form and the following documents:

- (1) The application to Plug and Abandon a Well on Form WW-4B, which sets out the parties involved in the work and describes the well its and the plugging work order; and
- (2) The plat (surveyor's map) showing the well location on Form WW-6.

The reason you received these documents is that you have rights regarding the application which are summarized in the instructions on the reverses side. However, you are not required to take any action at all.

Take notice that under Chapter 22-6 of the West Virginia Code, the undersigned well operator proposes to file or has filed this Notice and Application and accompanying documents for a permit to plug and abandon a well with the Chief of the Office of Oil and Gas, West Virginia Department of Environmental Protection, with respect to the well at the location described on the attached Application and depicted on the attached Form WW-6. Copies of this Notice, the Application, and the plat have been mailed by registered or certified mail or delivered by hand to the person(s) named above (or by publication in certain circumstances) on or before the day of mailing or delivery to the Chief.

Well Operator Sancho Oil & Gas
 By: Laura E. Boyley
 Its: PRESIDENT
 Address P.O. Box 179
ST. MARYS, WV, 26170
 Telephone 1-304-684-7170

Subscribed and sworn before me this 26th day of September 2013
Janet Woodrum Notary Public
 My Commission Expires 2/26/2017



Oil and Gas Privacy Notice

The Office of Oil and Gas processes your personal information, such as name, address and phone number, as a part of our regulatory duties. Your personal information may be disclosed to other State agencies or third parties in the normal course of business or as needed to comply with statutory or regulatory requirements, including Freedom of Information Act requests. Our office will appropriately secure your personal information. If you have any questions about our use of your personal information, please contact DEP's Chief Privacy Officer at depprivacyoffier@wv.gov.

SURFACE OWNER WAIVER

Operator's Well
Number

B. Moore #3

INSTRUCTIONS TO SURFACE OWNERS NAMED ON PAGE WW4-A

The well operator named on page WW-4A is applying for a permit from the State to plug and abandon a well. (Note: If the surface tract is owned by more than three persons, then these materials were served on you because your name appeared on the Sheriff's tax ticket on the land or because you actually occupy the surface tract. In either case, you may be the only owner who will actually receive these materials.) See Chapter 22 of the West Virginia Code. Well work permits are valid for 24 months. If you do not own any interest in the surface tract, please forward these materials to the true owner immediately if you know who it is. Also, please notify the well operator and the Office of Oil and Gas.

NOTE: YOU ARE NOT REQUIRED TO FILE ANY COMMENT.
WHERE TO FILE COMMENTS AND OBTAIN ADDITIONAL INFORMATION:

Chief, Office of Oil and Gas
Department of Environmental Protection
601 57th St. SE
Charleston, WV 25304
(304) 926-0450

Time Limits and methods for filing comments. The law requires these materials to be served on or before the date the operator files his Application. You have **FIVE (5) DAYS** after the filing date to file your comments. Comments must be filed in person or received in the mail by the Chief's office by the time stated above. You may call the Chief's office to be sure of the date. Check with your postmaster to ensure adequate delivery time or to arrange special expedited handling. If you have been contacted by the well operator and you have signed a "voluntary statement of no objection" to the planned work described in these materials, then the permit may be issued at any time.

Comments must be in writing. Your comments must include your name, address and telephone number, the well operator's name and well number and the approximate location of the proposed well site including district and county from the application. You may add other documents, such as sketches, maps or photographs to support your comments.

The Chief has the power to deny or condition a well work permit based on comments on the following grounds:

- 1) The proposed well work will constitute a hazard to the safety of persons.
- 2) The soil erosion and sediment control plan is not adequate or effective;
- 3) Damage would occur to publicly owned lands or resources;
- 4) The proposed well work fails to protect fresh water sources or supplies;
- 5) The applicant has committed a substantial violation of a previous permit or a substantial violation of one or more of the rules promulgated under Chapter 22, and has failed to abate or seek review of the violation..."

If you want a copy of the permit as it is issued or a copy of the order denying the permit, you should request a copy from the Chief.

VOLUNTARY STATEMENT OF NO OBJECTION

I hereby state that I have read the instructions to surface owners and that I have received copies of a Notice and Application For A Permit To Plug And Abandon on Forms WW-4A and WW-4B, and a survey plat.

I further state that I have no objection to the planned work described in these materials, and I have no objection to a permit being issued on those materials.

FOR EXECUTION BY A NATURAL PERSON
ETC.

RECEIVED
Office of Oil and Gas
FOR EXECUTION BY A CORPORATION,
ETC.

OCT 03 2013

Thomas W Moore
Signature
Reggella A. Moore
Reggy Lee Shields
Cand Sue Moore

Date 9/23/13

Name Sancho Oil & Gas
By Theron E. Gandy
Its president
Signature
Date 9/26/13

Signature

10/25/2013

WW-4B

API No. 47-095-0694
Farm Name B. Moore
Well No. #3

**INSTRUCTIONS TO COAL OPERATORS
OWNERS AND LESSEE**

The well operator named on the obverse side of WW-4 (B) is about to abandon the well described in the enclosed materials and will commence the work of plugging and abandoning said well on the date the inspector is notified. Which date shall not be less than five days after the day on which this notice and application so mailed is received, or in due course should be received by the Department of Environmental Protection Office of Oil & Gas.

This notice and application is given to you in order that your respective representatives may be present at the plugging and filling of said well. You are further notified that whether you are represented or not the operator will proceed to plug and fill said well in the manner required by Section 24, Article 6, Chapter 22 of the Code and given in detail on obverse side of this application.

NOTE: If you wish this well to be plugged according to 22-6-24(d) then as per Regulation 35CSR4-13.9 you must complete and return to this office on form OB-16 "Request by Coal Operator, Owner, or Lessee for plugging" prior to the issuance of this plugging permit.

WAIVER

The undersigned coal operator ____/ owner ____/ lessee ____/ of the coal under this well location has examined this proposed plugging work order. The undersigned has no objection to the work proposed to be done at this location, provided, the well operator has complied with all applicable requirements of the West Virginia Code and the governing regulations.

Date: 9/20/13

Sancho Oil & Gas
By: [Signature]
Its President

RECEIVED
Office of Oil and Gas

OCT 03 2013

WV Department of
Environmental Protection

10/25/2013

STATE OF WEST VIRGINIA
DEPARTMENT OF ENVIRONMENTAL PROTECTION
OFFICE OF OIL AND GAS

CONSTRUCTION AND RECLAMATION PLAN AND SITE REGISTRATION APPLICATION FORM
GENERAL PERMIT FOR OIL AND GAS PIT WASTE DISCHARGE

Operator Name Sancho Oil & Gas OP Code 77

Watershed South Fork of sugar creek Quadrangle middlebourne, West Union 15'

Elevation 955' County Tyler District meade

Description of anticipated Pit Waste: Cement water & water

Will a synthetic liner be used in the pit? yes 20 MIL.

Proposed Disposal Method For Treated Pit Wastes:

- Land Application
- Underground Injection (UIC Permit Number _____)
- Reuse (at API Number _____)
- Off Site Disposal (Supply form WW-9 for disposal location)
- Other (Explain _____)

Proposed Work For Which Pit Will Be Used:

- Drilling
- Workover
- Other (Explain _____)
- Swabbing
- Plugging

I certify that I understand and agree to the terms and conditions of the GENERAL WATER POLLUTION PERMIT issued on August 1, 2005, by the Office of Oil and Gas of the West Virginia Department of Environmental Protection. I understand that the provisions of the permit are enforceable by law. Violations of any term or condition of the general permit and/or other applicable law or regulation can lead to enforcement action.

I certify under penalty of law that I have personally examined and am familiar with the information submitted on this application form and all attachments thereto and that, based on my inquiry of those individuals immediately responsible for obtaining the information, I believe that the information is true, accurate, and complete. I am aware that there are significant penalties for submitting false information, including the possibility of fine or imprisonment.

Company Official Signature Loren E Bagley

Company Official (Typed Name) LOREN E BAGLEY


Company Official Title President

Subscribed and sworn before me this 26th day of September, 20 13

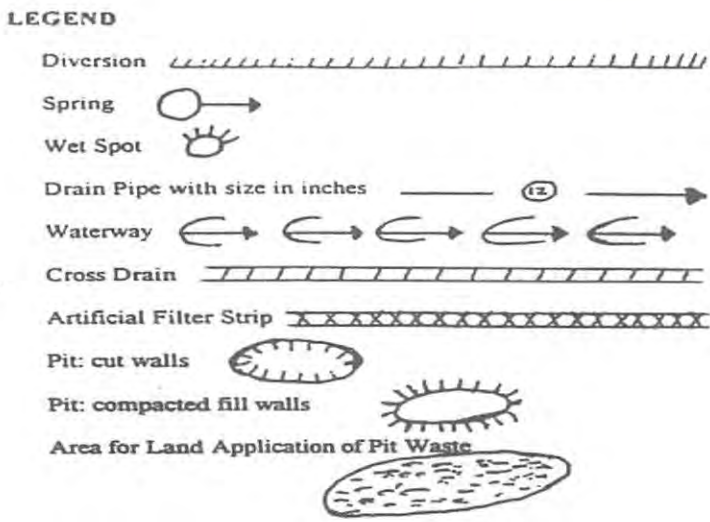
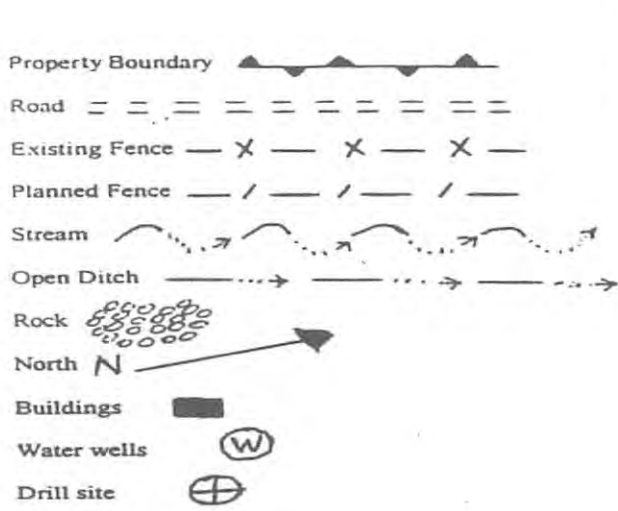
Janet Woodhew

Notary Public

My commission expires 2/26/2017



10/25/2013



Proposed Revegetation Treatment: Acres Disturbed _____ Prevegetation pH _____

Lime 2 Tons/acre or to correct to pH 6.5

Fertilizer (10-20-20 or equivalent) 500 lbs/acre (500 lbs minimum)

Mulch _____ Tons/acre

Seed Mixtures

| Seed Type | Area I | lbs/acre | Seed Type | Area II | lbs/acre |
|-----------------|--------|----------|-----------|---------|----------|
| Deer mix | | | | | |
| (As per farmer) | | | | | |
| clover | | | | | |

Attach: Drawing(s) of road, location, pit and proposed area for land application.

Photocopied section of involved 7.5' topographic sheet.

Plan Approved by: [Signature]

Comments: must remove as much 4 1/2 as possible.

RECEIVED
Office of Oil and Gas

Title: Inspector

Date: 9-30-13

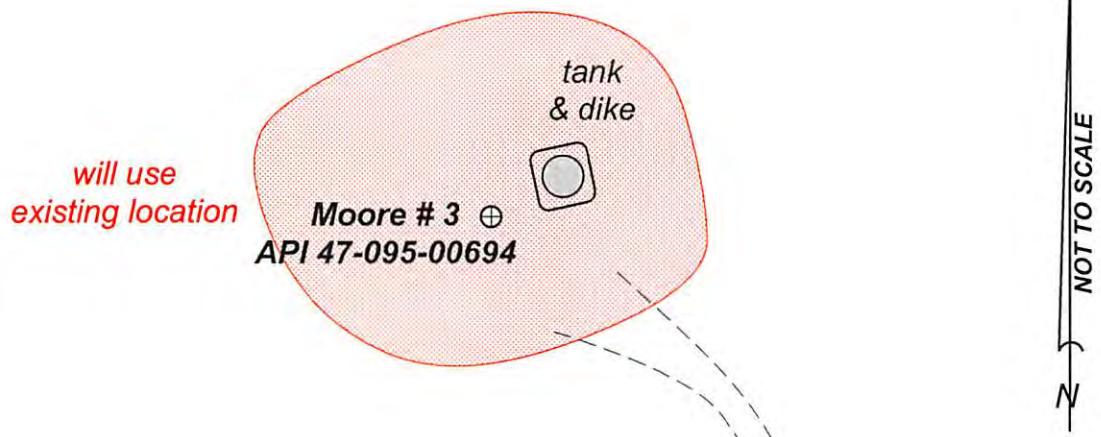
OCT 03 2013

Field Reviewed? Yes No


WV Department of
Environmental Protection

10/25/2013

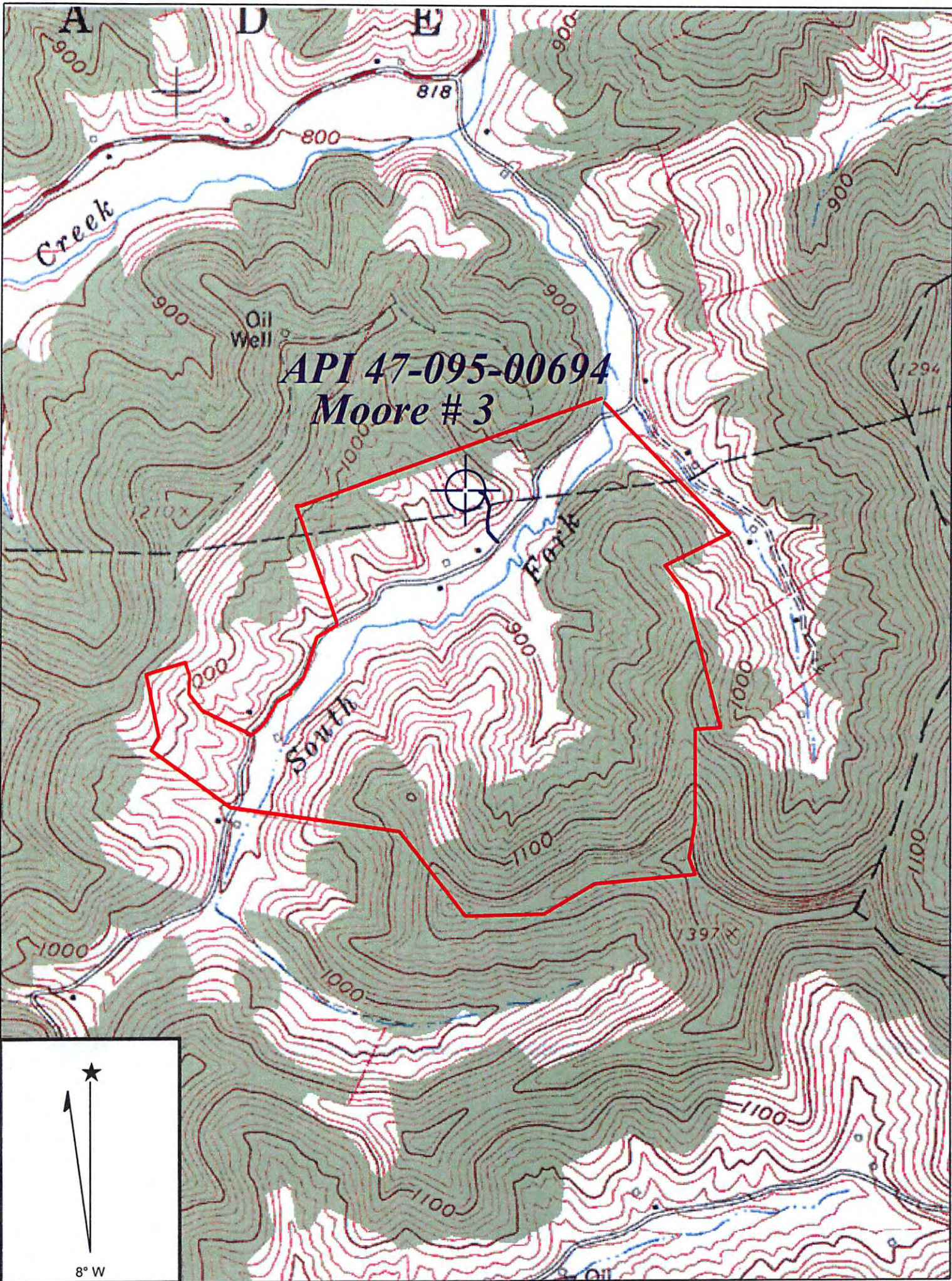
Sancho Oil & Gas
Well: Moore #3 API 47-095-00694
Betty Marie Moore 263 Acre Lease
Meade District Tyler County
West Virginia



- 1: Erosion and sediment control will be used as per West Virginia erosion and sediment field manual and/or directed by district inspector.
- 2: Cross drains and sediment control will be placed as needed.
- 3: Amount and size of culverts to be placed where needed.
- 4: Cut and stack all trees 6 inches and above.
- 5. Stockpile top soil for reclamation purposes.
- 6: Temporarily seed and mulch all slopes.



9500694A



Copyright (C) 1997, Maptech, Inc.

MIDDLEBOURNE QUADRANGLE

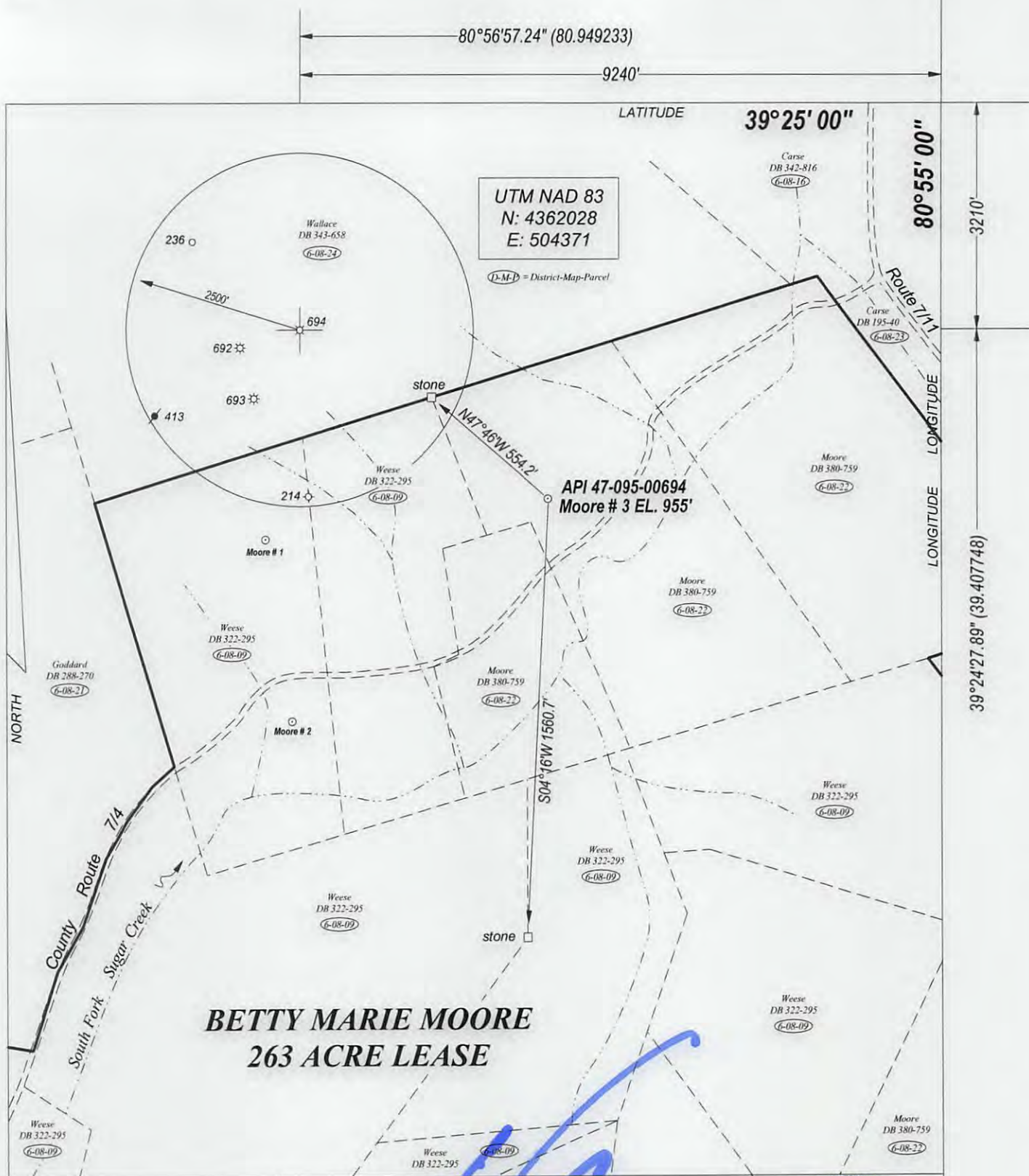
SCALE 1" = 1000'

SANCHO OIL & GAS

WELL: MOORE #3 API 47-095-00694
BETTY MARIE MOORE 263 ACRE LEASE

MEADE DISTRICT TYLER COUNTY WEST VIRGINIA

RECEIVED
Office of Oil & Gas
10/25/2013
OCT 08 2013
WV Department of
Environmental Protection



**BETTY MARIE MOORE
263 ACRE LEASE**

FILE NO. _____
 DRAWING NO. _____
 SCALE 1" = 500'
 MINIMUM DEGREE OF ACCURACY 1 : 200
 PROVEN SOURCE OF ELEVATION GPS
 OBSERVATION

I, THE UNDERSIGNED, HEREBY CERTIFY THAT THIS PLAT IS CORRECT TO THE BEST OF MY KNOWLEDGE AND BELIEF AND SHOWS ALL THE INFORMATION REQUIRED BY LAW AND THE REGULATIONS ISSUED AND PRESCRIBED BY THE DEPARTMENT OF ENERGY.

(SIGNED) _____
 PROFESSIONAL SURVEYOR: 551



**STATE OF WEST VIRGINIA
DEPARTMENT OF ENERGY
DIVISION OF OIL AND GAS**

DATE AUGUST 28TH, 2013
 OPERATORS WELL NO. MOORE # 3

API 47 - 095 - 00694^P
 STATE COUNTY PERMIT

WELL TYPE: OIL XX GAS XX LIQUID INJECTION _____ WASTE DISPOSAL _____
 (IF GAS) PRODUCTION XX STORAGE _____ DEEP _____ SHALLOW XX

LOATION: ELEVATION 955' WATER SHED SOUTH FORK OF SUGAR CREEK
 DISTRICT MEADE COUNTY TYLER QUADRANGLE MIDDLEBOURNE

SURFACE OWNER THOMAS W. MOORE, ET AL ACREAGE 22 ACRE
 OIL & GAS ROYALTY BETTY MARIE MOORE LEASE AC. 263

PROPOSED WORK: DRILL _____ CONVERT _____ DRILL DEEPER _____ REDRILL _____
 FRACTURE OR STIMULATE _____ PLUG OFF OLD FORMATION _____
 PERFORATE NEW FORMATION _____
 OTHER PHYSICAL CHANGE IN WELL _____
 PLUG AND ABANDON XX CLEAN OUT AND REPLUG _____

TARGET FORMATION BEREA ESTIMATED DEPTH 3020'

WELL OPERATOR SANCHO OIL & GAS DESIGNATED AGENT LOREN BAGLEY
 ADDRESS P. O. BOX 179 ADDRESS P. O. BOX 179
ST. MARYS, WV 26170 ST. MARYS, WV 26170

FORM WW - 6

COUNTY NAME
 PERMIT

10/25/2013