

Plot Caro USD

3-5-80 644

LETITUDE 39° 27' 30"

8550' SOUTH

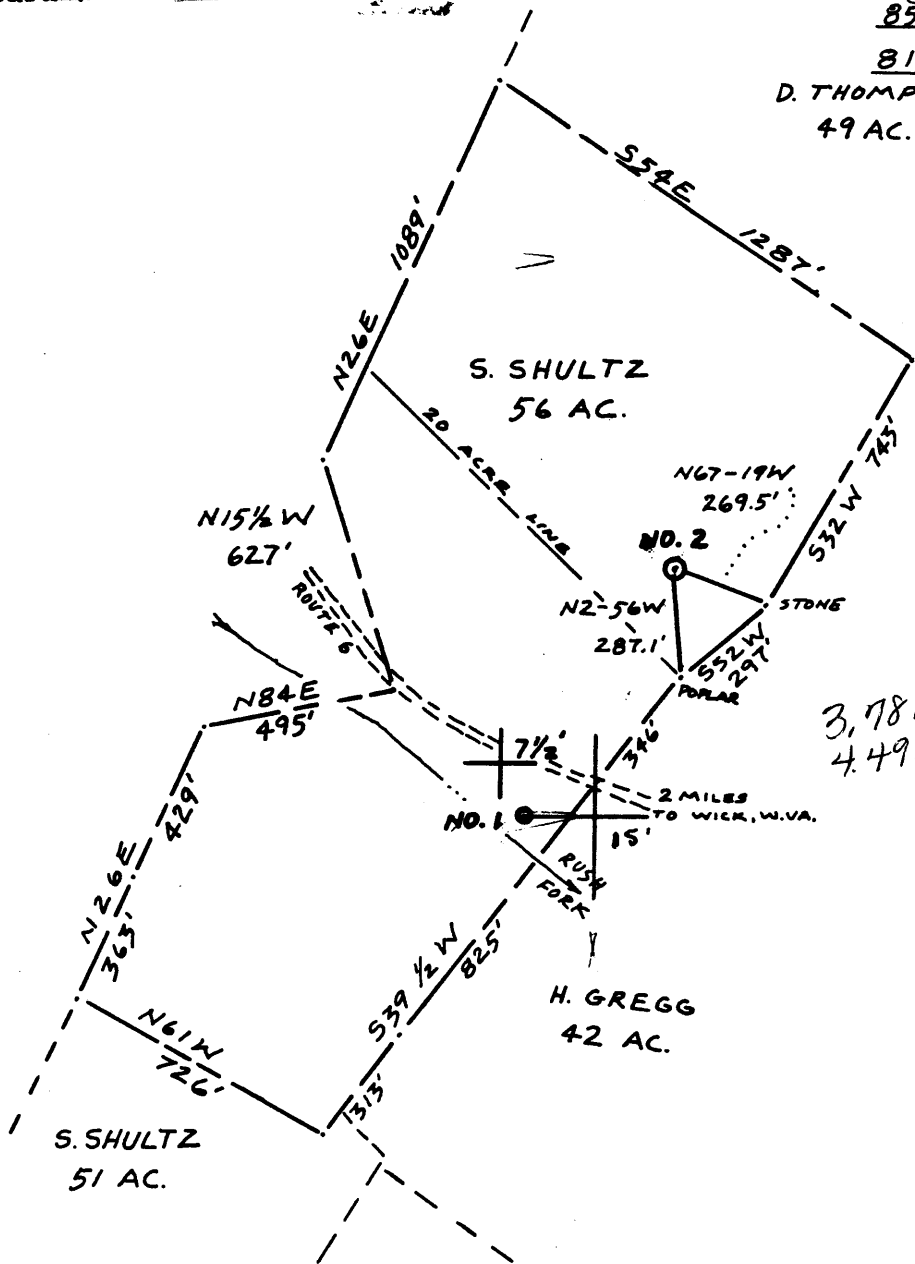
8175' WEST

D. THOMPSON

49 AC.

(15) 80° 55' LONGITUDE 80° 57' 30"

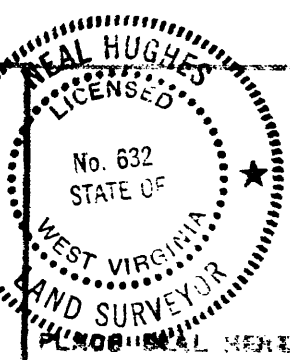
NORTH



3,78W  
4,49S

FILE NO. J. GA.  
 DRAWING NO. 2  
 SCALE 1" = 500  
 MINIMUM DEGREE OF ACCURACY 1/200  
 PROVEN SOURCE OF ELEVATION ROAD INTER. 807

I THE UNDERSIGNED, HEREBY CERTIFY THAT THIS PLAT IS CORRECT TO THE BEST OF MY KNOWLEDGE AND BELIEF AND SHOWS ALL THE INFORMATION REQUIRED BY LAW AND THE REGULATIONS ISSUED AND PRESCRIBED BY THE DEPARTMENT OF MINES.  
 (SIGNED) Neal Hughes  
 R.P.E. \_\_\_\_\_ L.L.S. 632



(\*) DENOTES LOCATION OF WELL ON UNITED STATES TOPOGRAPHIC MAPS  
 FORM IV-8  
 (9-78)



DATE FEB 22, 1980  
 OPERATOR'S WELL NO 2  
 API WELL NO. 47-095-0789  
 STATE COUNTY PERMIT

STATE OF WEST VIRGINIA  
 DEPARTMENT OF MINES  
 OIL AND GAS DIVISION

**CANCELLED**

WELL TYPE: OIL  GAS  LIQUID INJECTION \_\_\_\_\_ WASTE DISPOSAL \_\_\_\_\_  
 (IF "GAS", PRODUCTION \_\_\_\_\_ STORAGE \_\_\_\_\_ DEEP \_\_\_\_\_ SHALLOW \_\_\_\_\_  
 LOCATION: ELEVATION 982' WATER SHED RUSH FORK  
 DISTRICT MEADE COUNTY TYLER  
 QUADRANGLE MIDDLEBOURNE 7 1/2' WEST UNION 15'  
 SURFACE OWNER S. SHULTZ ACREAGE 56  
 OIL & GAS ROYALTY OWNER JOHN GARRISON LEASE ACREAGE \_\_\_\_\_  
 LEASE NO. \_\_\_\_\_  
 PROPOSED WORK: DRILL  CONVERT \_\_\_\_\_ DRILL DEEPER \_\_\_\_\_ REDRILL \_\_\_\_\_ FRACTURE OR STIMULATE \_\_\_\_\_ PLUS OFF OLD FORMATION \_\_\_\_\_ PERFORATE NEW FORMATION \_\_\_\_\_ OTHER PHYSICAL CHANGE IN WELL (SPECIFY) \_\_\_\_\_

PLUS AND ABANDON \_\_\_\_\_ CLEAN OUT AND REPLUS \_\_\_\_\_  
 TARGET FORMATION Devonian - Gordon ESTIMATED DEPTH 2800  
 WELL OPERATOR Low M Petroleum Co DESIGNATED AGENT Richard Hudson  
 ADDRESS P.O. Box 18-B ADDRESS Buckhannon WV  
Marietta Ohio 45750 304-222-0876

JUN 13 1983

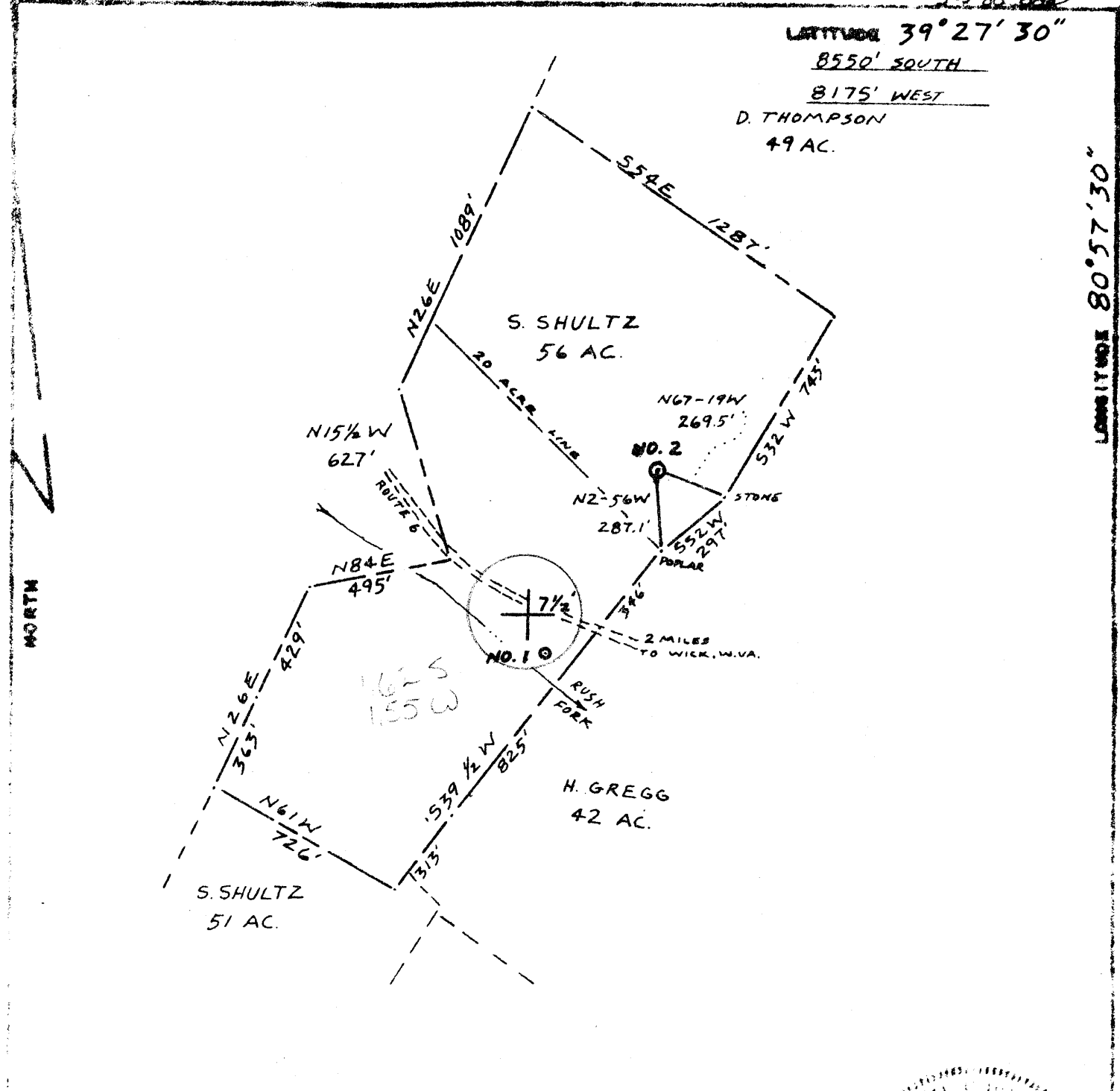
LATITUDE 39° 27' 30"

8550' SOUTH

8175' WEST


D. THOMPSON  
49 AC.

LONGITUDE 80° 57' 30"



PLAT BY J. GA.  
 DRAWING NO. 2  
 SCALE 1" = 500'  
 HORIZONTAL CURVE OF ACCURACY 1/200  
 SOURCE OF ELEVATION ROAD INTER. 807

I THE UNDERSIGNED, HEREBY CERTIFY THAT THIS PLAT IS CORRECT TO THE BEST OF MY KNOWLEDGE AND BELIEF AND SHOWS ALL THE INFORMATION REQUIRED BY LAW AND THE REGULATIONS ISSUED AND PRESCRIBED BY THE DEPARTMENT OF MINES.  
 (SIGNED) Neal Hughes  
 R.F.E. 115 632



APPROVED AND RECORDED IN THE OFFICE OF THE REGISTER OF DEEDS OF THE STATE OF WEST VIRGINIA

DATE FEB 22 80  
 OPERATING WELL NO. 2  
 WELL NO. 095 0789  
 STATE COUNTY



STATE OF WEST VIRGINIA  
 DEPARTMENT OF MINES  
 OIL AND GAS DIVISION

WELL TYPE  GAS  LIQUID INJECTION DATE DISPOSED \_\_\_\_\_  
 (IF GAS) PRODUCTION \_\_\_\_\_ DEEP \_\_\_\_\_ SHALLOW \_\_\_\_\_  
 LOCATION ELEVATION 982' WATER USED RUSH FORK  
 DISTRICT MEADE COUNTY TYLER  
 OPERATOR'S MIDDLEBOURNE 7 1/2 West Union NW  
 SURFACE OWNER S. SHULTZ ACRES 56  
 OF & HAS ACTUALLY BEEN JOHN GARRISON LEASE AGREEMENT \_\_\_\_\_

PRODUCTION INFORMATION  GAS  LIQUID INJECTION \_\_\_\_\_  
 OTHER USES \_\_\_\_\_  
 THIS WELL IS A \_\_\_\_\_  
 TANKS LOCATION Devonias Gardas DEPTH 2800  
 WELL OPERATOR Lead M Petroleum Co OPERATOR'S NAME Richard Hudson  
 ADDRESS Rt. #1 Box 18-B ADDRESS Pocahontas W.V.  
Marietta Ohio 43256 309-222-0876

MAR 17 1980



STATE OF WEST VIRGINIA  
DEPARTMENT OF MINES

Oil and Gas Division

OIL AND GAS WELL PERMIT APPLICATION

TO THE DEPARTMENT OF MINES,  
Charleston, W. Va.

DATE February 28, 1980

Surface Owner S. Shultz  
Address Middlebourne, WV  
Mineral Owner John Garrison  
Address P.O. Box 344, Parkersburg, WV  
Coal Owner Same as above  
Address \_\_\_\_\_  
Coal Operator None  
Address \_\_\_\_\_

Company L & M Petroleum Co.  
Address Rt. #1, Box 18-B, Marietta, OH  
Farm John Garrison Acres 56  
Location (waters) Rush Fork  
Well No. 2 Elevation 982'  
District Meade County Tyler  
Quadrangle Middlebourne 7 1/2'

THIS PERMIT MUST BE POSTED AT THE WELL SITE

All provisions being in accordance with Chapter 22, of the W. Va. Code, the location is hereby approved for drilling. This permit shall expire if operations have not commenced by 11-5-80.

INSPECTOR  
TO BE NOTIFIED Phillip Lee Tracy

ADDRESS P.O. Box 173-Dodd Street  
Middlebourne, WV 26149  
PHONE 758-4573

Robert T. [Signature]  
Deputy Director - Oil & Gas Division

GENTLEMEN:

The undersigned well operator is entitled to drill upon the above named farm or tract of land for oil and gas, having fee title thereto, (or as the case may be) under grant or lease dated July 2 19 79 by John Garrison made to Key Oil Company and recorded on the \_\_\_\_\_ day of \_\_\_\_\_ 19 79 in Tyler County, Book 220 Page 69

NEW WELL  DRILL DEEPER  REDRILL  FRACTURE OR STIMULATE  
 OIL AND GAS WELL ORIGINALLY DRILLED BEFORE JUNE 5, 1969.

The enclosed plat was prepared by a registered engineer or licensed land surveyor and all coal owners and/or operators have been notified as of the above date.

The above named coal owners and/or operator are hereby notified that any objection they wish to make, or are required to make by Section 3 of the Code, must be received by, or filed with the Department of Mines within ten (10) days.

Copies of this notice and the enclosed plat were mailed by registered mail, or delivered to the above named coal operators or coal owners at their above shown respective address \_\_\_\_\_ day \_\_\_\_\_ before, or on the same day with the mailing or delivery of this copy to the Department of Mines at Charleston, West Virginia.

PLEASE SUBMIT COPIES OF ALL  
GEOPHYSICAL LOGS DIRECTLY TO:

WEST VIRGINIA GEOLOGICAL AND  
ECONOMIC SURVEY  
P. O. BOX 879  
MORGANTOWN, WEST VIRGINIA 26505  
AC-304 - 292-6331

Address  
of  
Well Operator

Very truly yours, L & M Petroleum Co.  
(Sign Name) Phillip C. Hunter  
Well Operator

Phillip C. Hunter  
Street  
Rt. #1, Box 18-B, Newport Pike  
City or Town  
Marietta, Ohio 45750  
State

SECTION 3 ... If no objections are filed or found by the Department of Mines, within said period of ten days from the receipt of notice and plat by the department of mines, to said proposed location, the department shall forthwith issue to the well operator a permit reciting the filing of such plat, that no objections have been made by the coal operators or found thereto by the department and that the same is approved and the well operator authorized to proceed.

BLANKET BOOK

47-095-0789 PERMIT NUMBER

"I have read and understand the reclamation requirements as set forth in Chapter 22, Article 4, Section 12-b and will carry out the specified requirements."

Signed by \_\_\_\_\_

