

*Januel
5/20/93*

DILLON LEASE

47-095-0808

*0.375
2.000*

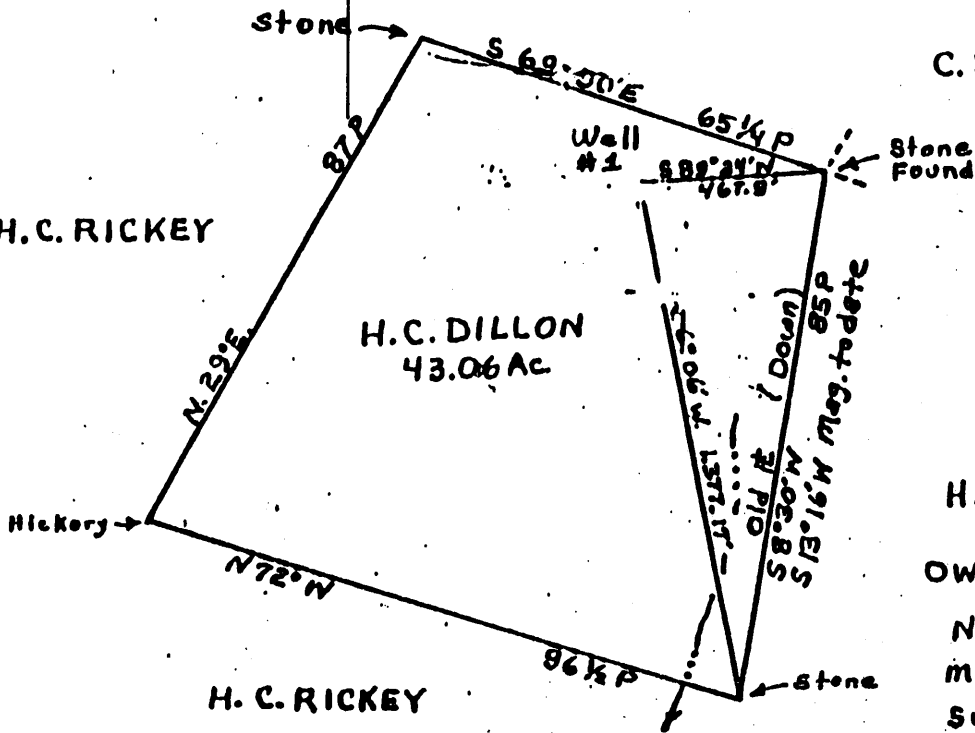
H.C. DILLON

C. S. DILLON

H.C. RICKEY

H.C. DILLON
43.06 Ac

H. C. RICKEY

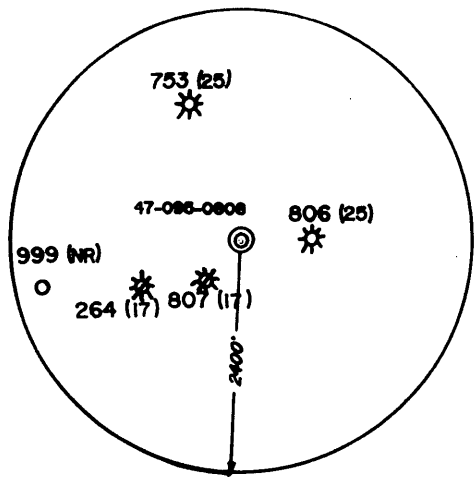


LEGEND
 Surveyed Line: S 13° 16' W 85P
 Well Locations: *

HANLIN

OWNERSHIP

No Coal Minerals:
 Surface: H.C. Dillon
 Address:

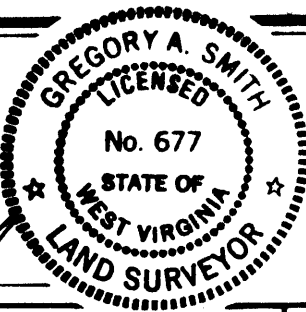


NOTE: INFORMATION SHOWN HEREON WAS TAKEN FROM PREVIOUS PLAT FOR WELL API # 47-095-0808

NOTE: TOPO SPOT AND SPOT CIRCLE UPDATED BY SMITH LAND SURVEYING Inc.



I THE UNDERSIGNED, HEREBY CERTIFY THAT THIS PLAT IS CORRECT TO THE BEST OF MY KNOWLEDGE AND BELIEF AND SHOWS ALL THE INFORMATION REQUIRED BY LAW AND THE REGULATIONS ISSUED AND PRESCRIBED BY THE DEPARTMENT OF ENERGY.



L.L.S. 677 *Gregory A. Smith*

(+) DENOTES LOCATION OF WELL ON UNITED STATES TOPOGRAPHIC MAPS.

DATE MAY 3, 19 93

OPERATORS WELL NO. DILLON #1

API WELL NO. 47-095-08087
 STATE COUNTY PERMIT

Free Concession

MINIMUM DEGREE OF ACCURACY 1 / 200 FILE NO. 3012
 PROVEN SOURCE OF ELEVATION TOP OF KNOB ELEVATION 1142' SCALE 1" = 500'

STATE OF WEST VIRGINIA
 DEPARTMENT OF ENERGY
 OIL AND GAS DIVISION



WELL TYPE: OIL GAS LIQUID INJECTION WASTE DISPOSAL IF "GAS" PRODUCTION STORAGE DEEP SHALLOW

LOCATION: ELEVATION 1069' WATERSHED TRIBUTARY TO BRUSH RUN OF MCKIM CREEK
 DISTRICT MEADE COUNTY TYLER QUADRANGLE PENNSBORO 7.5'

SURFACE OWNER H.C. DILLON ACREAGE 43.06
 ROYALTY OWNER H.C. DILLON or Assigns LEASE ACREAGE 43.06

PROPOSED WORK: LEASE NO. _____
 DRILL CONVERT DRILL DEEPER REDRILL FRACTURE OR STIMULATE PLUG OFF OLD FORMATION PERFORATE NEW FORMATION PLUG AND ABANDON CLEAN OUT AND REPLUG OTHER _____
 PHYSICAL CHANGE IN WELL (SPECIFY) _____ TARGET FORMATION ALEXANDER
 ESTIMATED DEPTH 5900'

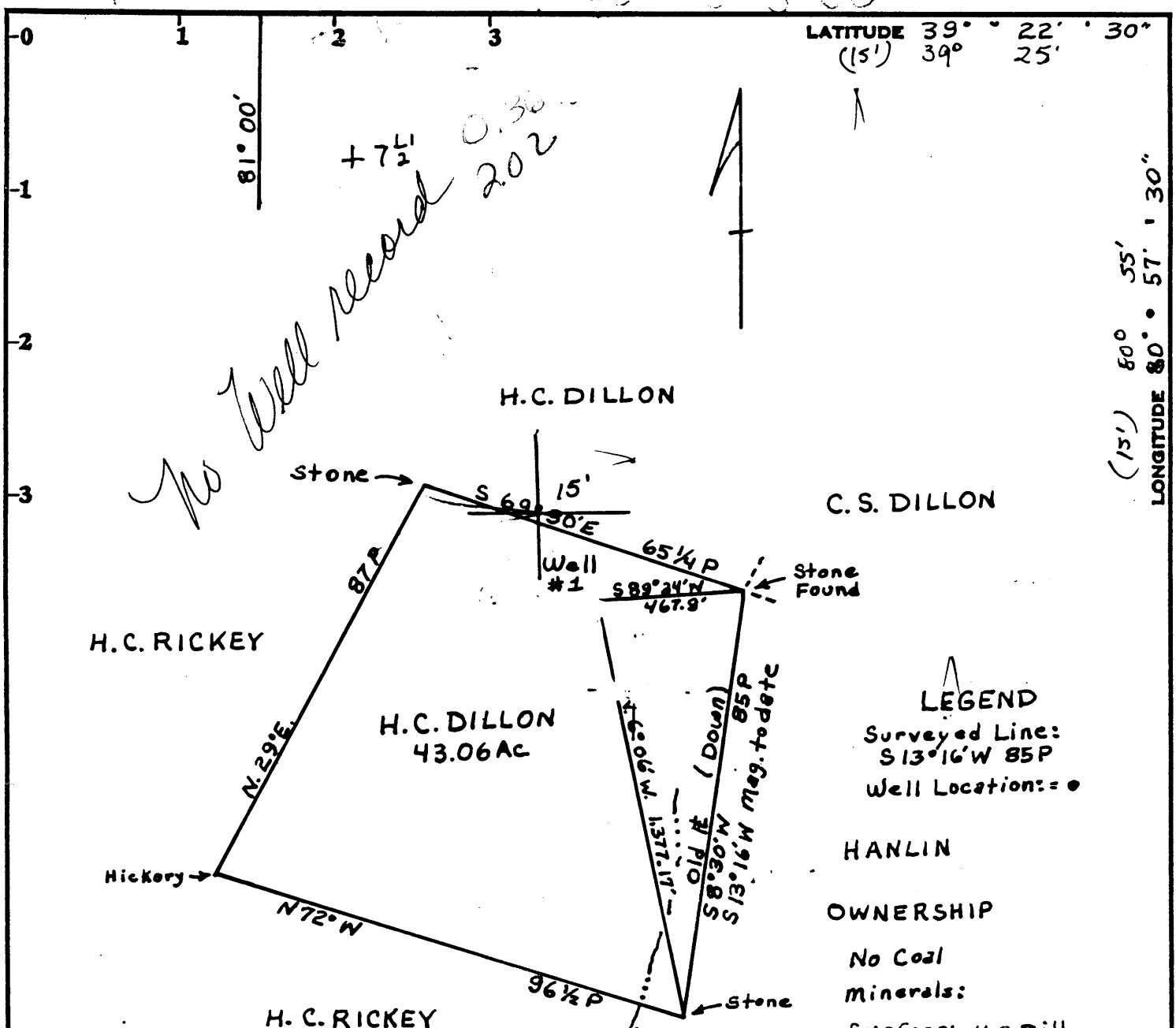
WELL OPERATOR DEVONIAN APPALACHIAN CO., Inc DESIGNATED AGENT ROBERT ANDERSON JUL 14 1997
 ADDRESS Rt. 1 Box 114-B MINERALWELLS, WV 26150 ADDRESS Rt. 1 Box 114-B MINERALWELLS, WV 26150

LONGITUDE 80° 57' 30"

COUNTY NAME PERMIT

575

6-5-80



NOTE:
Magnetic bearings on surveyed lines to date.

Minimum Error of Closure 1:200
 Source of Elevation U.S.C.G.S. B.M. B26 Mc Kim, W.V.

In Wingwall Bridge Abutment
 I, the undersigned, hereby certify that this map is correct to the best of my knowledge and belief and shows all the information required by paragraph 6 of the rules and regulations of the oil and gas section of the mining laws of West Virginia.

- Fracture.....
- New Location...
- Drill Deeper.....
- Abandonment.....

Signed: William F. Woodburn
 Squares: N S E W

Company SECURITY GAS & OIL 807
 Address 110 Bush St - Suite 2301 San Francisco, Cal.
 Farm H.C. & M.L. DILLON (SANDY)
 Tract _____ Acres 43.06 Lease No. _____
 Well (Farm) No. 1 Serial No. _____
 Elevation (Spirit Level) 1069.0 WEST UNION 15'
 Quadrangle Pennstora 7 1/2'
 County Tyler District Meade 4
 Engineer William F. Woodburn
 Engineer's Registration No. PE. 5404
 File No. _____ Drawing No. _____
 Date MAY 20, 1980 Scale 1" = 500'

STATE OF WEST VIRGINIA
 DEPARTMENT OF MINES
 OIL AND GAS DIVISION
 CHARLESTON

WELL LOCATION MAP
 FILE NO. 095-0808-REN.
According to Ed date (3-5-81)

+ Denotes location of well on United States Topographic Maps, scale 1 to _____, latitude and longitude lines being represented by border lines as shown.

- Denotes one inch spaces on border line of original tracing, 3200' 5th SAND

Date: June 2, 1980

[08-78]

OIL AND GAS WELL PERMIT APPLICATION

Operator's Well No. H.C. Dillon #1
(SANDY)
API Well No. 47-095-808
State County Perm

WELL TYPE: Oil X/ Gas X/
(If "Gas", Production X/ Underground storage ___/ Deep ___/ Shallow ___/)
LOCATION: Elevation: 1069.0' Watershed: McKin Creek
District: Heade County: Tyler Quadrangle: Pennsboro 7.5

WELL OPERATOR Security Gas & Oil Inc
Address 417 1/2 Second Street
St. Marys, WV 26170

DESIGNATED AGENT Frank E. Pethtel
Address 417 1/2 Second Street
St. Marys, WV 26170

OIL & GAS ROYALTY OWNER H.C. & M.L. Dillon
Address 2nd St.
St. Marys, WV 26170

COAL OPERATOR _____
Address _____

Acreage 43.06
SURFACE OWNER same
Address _____
Acreage _____

COAL OWNER(S) WITH DECLARATION ON RECORD:
Name _____
Address _____
Name _____
Address _____

FIELD SALE (IF MADE) TO:
Name none
Address _____

COAL LESSEE WITH DECLARATION ON RECORD:
Name _____
Address _____

OIL & GAS INSPECTOR TO BE NOTIFIED
Name Phillip Tracey
Address Middlebourne, WV

The undersigned well operator is entitled to operate for oil or gas purposes at the above location under a deed ___/ lease X other contract ___/ dated August 1, 1979, to the undersigned well operator from H.C. & M.L. Dillon
[If said deed, lease, or other contract has been recorded:]

Recorded on Sept. 5, 1979, in the office of the Clerk of the County Commission of Tyler County, West Virginia, in Deed Book 220 at page 588. A permit is requested as follows:

PROPOSED WORK: Drill X/ Drill deeper ___/ Redrill ___/ Fracture or stimulate ___/
Plug off old formation ___/ Perforate new formation ___/
Other physical change in well (specify) _____

--planned as shown on the work order on the reverse side hereof.

The above named coal operator, coal owner(s), and coal lessee are hereby notified that any objection they wish to make or are required to make by Code § 22-4-3 must be filed with the Department of Mines within fifteen (15) days after the receipt of this Application by the Department.

Copies of this Permit Application and the enclosed plat and reclamation plan have been mailed by registered mail or delivered by hand to the above named coal operator, coal owner(s), and coal lessee on or before the day of the mailing or delivery of this Permit Application to the Department of Mines at Charleston, West Virginia.

RECEIVED

BLANKET BOOK

PLEASE SUBMIT COPIES OF ALL GEOPHYSICAL LOGS DIRECTLY TO:

WEST VIRGINIA OIL AND GAS CONSERVATION COMMISSION
1615 WASHINGTON STREET EAST
CHARLESTON, WV 25311

TELEPHONE: (204) 248-2000

OIL & GAS DIVISION
DEPT. OF MINES

JUN 4 1980

Security Gas & Oil Inc
Well Operator
By Frank E. Pethtel
Its Vice-President of Appalachian Region

PROPOSED WORK ORDER

THIS IS AN ESTIMATE ONLY:
ACTUAL INFORMATION MUST BE SUBMITTED ON FORM IV-35 UPON COMPLETION

DRILLING CONTRACTOR (IF KNOWN) Little Swiss Drilling Co.

Address P.O. Box 1
Buckhannon, WV

GEOLOGICAL TARGET FORMATION, Fifth Sand

Estimated depth of completed well, 3200 feet Rotary X / Cable tools /

Approximate water strata depths: Fresh, 350 feet; salt, 2000 feet.

Approximate coal seam depths: none Is coal being mined in the area: Yes / No X

CASING AND TUBING PROGRAM

Table with columns: CASING OR TUBING TYPE, SPECIFICATIONS (Size, Grade, Weight per ft, New, Used), FOOTAGE INTERVALS (For drilling, Left in well), CEMENT FILL-UP OR SACKS (Cubic feet), PACKERS (Kinds, Sizes, Depths set, Perforations: Top, Bottom)

NOTE: Regulation 7.02 of the Department of Mines provides that the original and four copies of Form IV-2 must be filed with the Department, accompanied by (i) a plat in the form prescribed by Regulation 11, (ii) a bond in one of the forms prescribed by Regulation 12, or in lieu thereof the other security allowed by Code § 22-4-2, (iii) Form IV-9, "Reclamation Plan", applicable to the reclamation required by Code § 22-4-12b and Regulation 23, (iv) unless previously paid on the same well, the fee required by Code § 22-4-12a, and (v) if applicable, the consent required by Code § 22-4-8a from the owner of any water well or dwelling within 200 feet of the proposed well.

A separate Form IV-2 shall not be required for fracturing or stimulating a well where fracturing or stimulating is to be part of the work for which a permit is sought and is noted as such on the Form IV-2 filed in connection therewith.

THIS PERMIT MUST BE POSTED AT THE WELL SITE
All provisions being in accordance with Chapter 22, of the W. Va. Code, the location is hereby approved for drilling. This permit shall expire if operations have not commenced by 2-6-81.

Deputy Director - Oil & Gas Division

The following waiver must be completed by the coal operator and by any coal owner or coal lessee who has recorded a declaration under Code § 22-4-20, if the permit is to be issued within fifteen (15) days of receipt thereof:

W A I V E R

The undersigned coal operator / owner / lessee of the coal under this well location has examined this proposed well location. If a mine map exists which covers the area of the well location, the well location has been added to the mine map. The undersigned has no objection to the work proposed to be done at this location, provided, the well operator has complied with all applicable requirements of the West Virginia Code and the governing regulations.

Date: , 19

By

Its

STATE OF WEST VIRGINIA
DEPARTMENT OF MINES, OIL AND GAS DIVISION

Date: January 20, 1981

Operator's H.C. Dillon
Well No. (Sandy #1)

API Well No. 47 - 095-0808-
State County Permi

OIL AND GAS WELL PERMIT APPLICATION

WELL TYPE: Oil XX / Gas XX /
(If "Gas", Production XX / Underground storage / Deep / Shallow /)

LOCATION: Elevation: 1069.0' Watershed: McKim Creek
District: Meade County: Tyler Quadrangle: Pennsboro 7.5 min.

WELL OPERATOR Security Gas & Oil, Inc.
Address 417 1/2 Second Street
St. Marys, WV 26170

DESIGNATED AGENT Frank E. Pethtel
Address 417 1/2 Second Street
St. Marys, WV 26170

OIL & GAS ROYALTY OWNER H.C. & M.L. Dillon
Address Second Street
St. Marys, WV 26170

COAL OPERATOR none
Address

Acreege 43.06
SURFACE OWNER same
Address
Acreege


COAL OWNER(S) WITH DECLARATION ON RECORD:
Name
Address

FIELD SALE (IF MADE) TO:
Name none
Address

Name
Address

OIL & GAS INSPECTOR TO BE NOTIFIED
Name Phillip Tracey
Address Middlebourne, WV

COAL LESSEE WITH DECLARATION ON RECORD:
Name
Address



OIL & GAS DIVISION
DEPT. OF MINES

The undersigned well operator is entitled to operate for oil or gas purposes at the above location under a deed / lease XX / other contract / dated August 1, 1979, to the undersigned well operator from H.C. & M.L. Dillon

[If said deed, lease, or other contract has been recorded:]

Recorded on Sept. 5, 1979, in the office of the Clerk of the County Commission of Tyler County, West Virginia, in Deed Book 220 at page 588. A permit is requested as follows:

PROPOSED WORK: Drill XX / Drill deeper / Redrill / Fracture or stimulate /
Plug off old formation / Perforate new formation /
Other physical change in well (specify)

--planned as shown on the work order on the reverse side hereof.

The above named coal operator, coal owner(s), and coal lessee are hereby notified that any objection they wish to make or are required to make by Code § 22-4-3 must be filed with the Department of Mines within fifteen (15) days after the receipt of this Application by the Department.

Copies of this Permit Application and the enclosed plat and reclamation plan have been mailed by registered mail or delivered by hand to the above named coal operator, coal owner(s), and coal lessee on or before the day of the mailing or delivery of this Permit Application to the Department of Mines at Charleston, West Virginia.

Security Gas & Oil, Inc.
Well Operator

By Frank E. Pethtel
Its Vice President of Appalachian Region

BLANKET BOND

PLEASE SUBMIT COPIES OF ALL
GEOPHYSICAL LOGS DIRECTLY TO:
WEST VIRGINIA'S OIL AND GAS
CONSERVATION COMMISSION
1615 WASHINGTON STREET EAST
CHARLESTON, WV 25311
TELEPHONE: (304) 348-3092

PROPOSED WORK ORDER

THIS IS AN ESTIMATE ONLY:
ACTUAL INFORMATION MUST BE SUBMITTED ON FORM IV-35 UPON COMPLETION

DRILLING CONTRACTOR (IF KNOWN) Little Swiss Drilling Company

Address P.O. Box P
Buckhannon, WV

GEOLOGICAL TARGET FORMATION, Johnson

Estimated depth of completed well, 5500 feet Rotary XX/ Cable tools ___/

Approximate water strata depths: Fresh, 350 feet; salt, 2000 feet.

Approximate coal seam depths: none Is coal being mined in the area? Yes ___/ No XX/

CASING AND TUBING PROGRAM

CASING OR TUBING TYPE	SPECIFICATIONS				FOOTAGE INTERVALS		CEMENT FILL-UP OR SACKS (Cubic feet)	PACKERS
	Size	Grade	Weight per ft	New	Used	For drilling		
Conductor	16"	S40	381lb		XX	20 ft		Kinds
Fresh water								
Coal								Sizes
Intermediate	8 5/8"	J40	201lb	XX			1150	To surf.
Production	4 1/2"	J50	107	XX			5500	720 sacks
Tubing	2"	GR	4.7	XX			5500	Depths set
Liners								Perforations:
								Top Bottom

NOTE: Regulation 7.02 of the Department of Mines provides that the original and four copies of Form IV-2 must be filed with the Department, accompanied by (i) a plat in the form prescribed by Regulation 11, (ii) a bond in one of the forms prescribed by Regulation 12, or in lieu thereof the other security allowed by Code § 22-4-2, (iii) Form IV-9, "Reclamation Plan", applicable to the reclamation required by Code § 22-4-12b and Regulation 23, (iv) unless previously paid on the same well, the fee required by Code § 22-4-12a, and (v) if applicable, the consent required by Code § 22-4-8a from the owner of any water well or dwelling within 200 feet of the proposed well.

A separate Form IV-2 shall not be required for fracturing or stimulating a well. THIS PERMIT MUST BE POSTED AT THE WELL SITE as part of the work for which a permit is sought and is noted as such on the Form IV-2 filed in connection therewith.

All provisions being in accordance with Chapter 22, of the W. Va. Code, the location is hereby approved for drilling renewed. This permit shall expire if operations have not commenced by 9-26-81.

J. E. Murray
Deputy Director - Oil & Gas Division

The following waiver must be completed by the coal operator and by any coal owner or coal lessee who has recorded a declaration under Code § 22-4-20, if the permit is to be issued within fifteen (15) days of receipt thereof:

W A I V E R

The undersigned coal operator ___/ owner ___/ lessee ___/ of the coal under this well location has examined this proposed well location. If a mine map exists which covers the area of the well location, the well location has been added to the mine map. The undersigned has no objection to the work proposed to be done at this location, provided, the well operator has complied with all applicable requirements of the West Virginia Code and the governing regulations.

Date: _____, 19____

By _____
Its _____



STATE OF WEST VIRGINIA
 DEPARTMENT OF ENERGY
 DIVISION OF OIL AND GAS
 1615 Washington Street, East
 Charleston, West Virginia 25311
 Telephone: 348-3500

FYI

ARCH A. MOORE, JR.
 Governor

September 9, 1985

CERTIFIED MAIL
RETURN RECEIPT REQUESTED

Dear Mr. Ray G. Miller, Pres.

As designated agent/ or operator you have previously been notified on 8/27/85 and again on 9/4/85 that the wells of Security Gas and Oil Inc. which is permitted as Nos. See Below located on the Attached Sheet tract, near McKim Creek, Meade District, Tyler County, West Virginia, is in violation of West Virginia Code 22B-1-30 & 7:05 and the regulations promulgated thereunder due to Failure to reclaim well sites within (6) mos. after drilling completed, No Identifications by API Numbers.

Now, therefore, take notice that the bond covering said well shall be forfeited as is required by West Virginia Code 22B-1-26 (h) if an agreement satisfactory to the Director is not reached within 15 days from receipt of this notice.

A copy of this notice is being sent by Certified Mail to the Surety on the bond which covers this permit.

If you have any questions concerning this notice, please contact the Division of Oil and Gas of the Department of Energy.

Respectively,

Director, Division Oil & Gas

cc: Surety - National Grange Mutual Insurance Company
 Office of Attorney General, Environmental Protection Division
 District Inspector

In Re: 095-0736 / 0737 / 0754 / 0806 / 0807 / 0835 / 0836 / 0837
 095-0838 / 0840 / 0841 also (1) Pleasant County well 073-0796

September 9, 1985

Violations posted on the following wells drilled by Securities Gas and Oil, Inc.:

- 095-0736 - C & V. Dillon # 3
- 095-0737 - C & V. Dillon # 4
- 095-0754 - C.S. & Virginia Dillon # 5
- 095-0806 - C. S. Dillon # 1
- 095-0807 - H. C. & M. L. Dillon # 2
- 095-0835 - C. S. Dillon # 1 (Fairfax)
- 095-0836 - C. S. Dillon # 2 (Fairfax)
- 095-0837 - C. S. Dillon # 3 (Fairfax)
- 095-0838 - C. S. Dillon # 4 (Fairfax)
- 095-0840 - C. S. Dillon # 1 (Smith)
- 095-0841 - C. S. Dillon # 1 (Wm. Wilson)

- 073-0796 - Russell W. & Mary M. Jones # 2 in Union District, Pleasants Co.

MAY 1 1995

095-808-1
Issued 05/24/95

FORM WW-2B

Office of Oil & Gas
STATE OF WEST VIRGINIA
DEPARTMENT OF ENERGY, DIVISION OF OIL AND GAS
WELL WORK PERMIT APPLICATION

Page ___ of ___

Expires 05/24/95

17226

- 1) Well Operator: Deconian Appalachia Co Inc 13530 (4) 538
- 2) Operator's Well Number: H.C. Dillon #1 3) Elevation: 106
- 4) Well type: (a) Oil / or Gas /
(b) If Gas: Production / Underground Storage /
Deep / Shallow /
- 5) Proposed Target Formation(s): Balltown, Warren, 4th & 5th Sand, Gordon
- 6) Proposed Total Depth: 481 Logger feet
- 7) Approximate fresh water strata depths: Unknown
- 8) Approximate salt water depths: Unknown
- 9) Approximate coal seam depths: Unknown
- 10) Does land contain coal seams tributary to active mine? Yes / No
- 11) Proposed Well Work: Find TD, Run Bone Log, check Bu cement top, squeeze necessary, Frac Balltown, Warren, 4th Sand, 5th Sand and Gordon
- 12)

CASING AND TUBING PROGRAM

TYPE	SPECIFICATIONS			FOOTAGE INTERVALS		CEMENT (cu. ft.)
	Size	Grade	Weight per ft.	For drilling	Left in well	
Conductor	Previously Drilled by Security Oil #65 3/5/81 not completed					
Fresh Water						
Coal						
Intermediate	8 5/8	Assumed X-42	Assumed 23 #		1205	Cemented to surface
Production	4 1/2 "	Assumed Limited service	Assumed 10.5 #		Assumed 4000	unknown
Tubing						
Liners						

PACKERS : Kind _____
Sizes _____
Depths set _____

For Division of Oil and Gas Use Only

4669/9

Fee(s) paid: Well Work Permit Reclamation Fund WPC
Dist WW-9 WW-2R Bond CD Age

Permitting
Office of Oil & Gas

- 1) Date: HL Dillon #1 5/11/93
- 2) Operator's well number _____
- 3) API Well No: 47 - 095 - 0808-PR
State - County - Permit

STATE OF WEST VIRGINIA
DEPARTMENT OF ENERGY, DIVISION OF OIL AND GAS
NOTICE AND APPLICATION FOR A WELL WORK PERMIT

- 4) Surface Owner(s) to be served:
 - (a) Name HEMANN C. DILLON
Address P.O. Box 28
St Marks WV 26170
 - (b) Name _____
Address _____
 - (c) Name _____
Address _____
- 6) Inspector Mike Underwood
Address Rt 2 Box 135
Salem WV 26426
Telephone (304)- 782-1043

- 5) (a) Coal Operator:
 - Name N/A
Address _____
 - (b) Coal Owner(s) with Declaration
Name _____
Address _____
 - (c) Coal Lessee with Declaration
Name _____
Address _____

TO THE PERSON(S) NAMED ABOVE TAKE NOTICE THAT:

Included is the lease or leases or other continuing contract or contracts by which I hold the right to extract oil and gas OR

Included is the information required by Chapter 22B, Article 1, Section 8(d) of the Code of West Virginia (see page 2)

I certify that as required under Chapter 22B of the West Virginia Code I have served copies of this notice and application, a location plat, and accompanying documents pages 1 through _____ on the above named parties, by:

- Personal Service (Affidavit attached)
- Certified Mail (Postmarked postal receipt attached)
- Publication (Notice of Publication attached)

I have read and understand Chapter 22B and 38 CSR 11-18, and I agree to the terms and conditions of any permit issued under this application.

I certify under penalty of law that I have personally examined and am familiar with the information submitted on this application form and all attachments, and that based on my inquiry of those individuals immediately responsible for obtaining the information, I believe that the information is true, accurate, and complete.

I am aware that there are significant penalties for submitting false information, including the possibility of fine and imprisonment.

Well Operator Deponian Appalachia Co. Inc
By: Robert G. Underwood
Its: President
Address Rt 1 Box 1113
Marion WV 26150
Telephone _____

Subscribed and sworn before me this _____ day of _____, 19____

Notary Public

My commission expires _____