



west virginia department of environmental protection

Office of Oil and Gas
601 57th Street SE
Charleston, WV 25304
(304) 926-0450
(304) 926-0452 fax

Earl Ray Tomblin, Governor
Randy C. Huffman, Cabinet Secretary
www.dep.wv.gov

August 12, 2015

WELL WORK PLUGGING PERMIT

Plugging

This permit, API Well Number: 47-9501536, issued to HG ENERGY, LLC, is evidence of permission granted to perform the specified well work at the location described on the attached pages and located on the attached plat, subject to the provisions of Chapter 22 of the West Virginia Code of 1931, as amended, and all rules and regulations promulgated thereunder, and to all conditions and provisions outlined in the pages attached hereto. Notification shall be given by the operator to the Oil and Gas Inspector at least 24 hours prior to the construction of roads, locations, and/or pits for any permitted work. In addition, the well operator shall notify the same inspector 24 hours before any actual well work is commenced and prior to running and cementing casing. Spills or emergency discharges must be promptly reported by the operator to 1-800-642-3074 and to the Oil and Gas inspector.

Upon completion of the plugging well work, the above named operator will reclaim the site according to the provisions of WV Code 22-6-30. The above named operator will also file, as required in WV Code 22-6-23, an affidavit on form WR-38 by two experienced persons in the operator's employment and the Oil and Gas inspector that the work authorized under this permit was performed and a description given. Failure to abide by all statutory and regulatory provisions governing all duties and operations here under may result in suspensions or revocation of this permit and in addition may result in civil and/or criminal penalties being imposed upon the operator.

This permit will expire in two (2) years from date of issue. If there are any questions, please free to contact me at (304) 926-0499 ext. 1654.

James Martin

Chief

Operator's Well No: J. H. DAWSON G-11
Farm Name: STACKPOLE, BEA - HEIRS
API Well Number: 47-9501536
Permit Type: Plugging
Date Issued: 08/12/2015

Promoting a healthy environment.

08//14/2015

PERMIT CONDITIONS

West Virginia Code §22-6-11 allows the Office of Oil and Gas to place specific conditions upon this permit. Permit conditions have the same effect as law. Failure to adhere to the specified permit conditions may result in enforcement action.

CONDITIONS

1. All pits must be lined with a minimum of 20 mil thickness synthetic liner.
2. In the event of an accident or explosion causing loss of life or serious personal injury in or about the well or while working on the well, the well operator or its contractor shall give notice, stating the particulars of the accident or explosion, to the oil and gas inspector and the Chief within twenty-four (24) hours.
3. Well work activities shall not constitute a hazard to the safety of persons.
4. This well is under a consent order and must be plugged under the terms of that agreement.

1) Date _____, 20____
2) Operator's
Well No. JH Dawson G-11
3) API Well No. 47-005 - 1536

STATE OF WEST VIRGINIA
DEPARTMENT OF ENVIRONMENTAL PROTECTION
OFFICE OF OIL AND GAS

APPLICATION FOR A PERMIT TO PLUG AND ABANDON

4) Well Type: Oil X / Gas _____ / Liquid injection _____ / Waste disposal _____ /
(If "Gas, Production _____ or Underground storage _____) Deep _____ / Shallow X

5) Location: Elevation 1228' Watershed Stackpole Run
District McElroy County Tyler Quadrangle Centerpoint 7.5'

6) Well Operator HG Energy, LLC 7) Designated Agent Diane White
Address 5260 Dupont Road Address 5260 Dupont Road
Parkersburg, WV 26101 Parkersburg, WV 26101

8) Oil and Gas Inspector to be notified Name Michael Goff
Address P. O. Box 134
Pullman, WV 26421
9) Plugging Contractor Name To Be Determined Upon Approval of Permit
Address _____

10) Work Order: The work order for the manner of plugging this well is as follows:

"See Attached Sheet"

RECEIVED
Office of Oil and Gas

JUL 27 2015

WV Department of
Environmental Protection

Notification must be given to the district oil and gas inspector 24 hours before permitted work can commence.

Work order approved by inspector Michael Goff Date 7/14/15

08/14/2015

9501536P

WW-4B
Rev. 2/01

- 1) Date: June 23, 2015
- 2) Operator's Well Number
J H Dawson G-11
- 3) API Well No: 47 - 095 - 1536
State County Permit

STATE OF WEST VIRGINIA
DEPARTMENT OF ENVIRONMENTAL PROTECTION
OFFICE OF OIL AND GAS

APPLICATION FOR A PERMIT TO PLUG AND ABANDON

- 4) WELL TYPE: Oil X Gas _____ Liquid Injection _____ Waste Disposal _____
(If "Gas", Production _____ Underground Storage _____) Deep _____ Shallow x
- 5) LOCATION: Elevation: 1228' Watershed: Stackpole Run
District: McElroy County: Tyler Quadrangle Centerpoint 7.5'
- 6) WELL OPERATOR: HG Energy, LLC 4.94E+08 7) DESIGNATED AGENT Diane White
Address 5260 Dupont Road Address 5260 Dupont Road
Parkersburg, WV 26101 Parkersburg, WV 26101
- 8) OIL & GAS INSPECTOR TO BE NOTIFIED 9) PLUGGING CONTRACTOR
Name Michael Goff Name To Be Determined Upon Approval of Permit
Address PO Box 134 Address _____
Pullman, WV 26421 _____

10) WORK ORDER: The work order for the manner of plugging this well is as follows:

TD- 3,190'

Manners of plugging;

- Plug #1 3000' - 2900'
Located above highest perforation
Free point, part and pull 4 1/2" casing at approx. 1950'
- Plug #2 - 2000' - 1900'
Located at 4 1/2" casing stub
- Plug #3 -1275' - 1050'
Located at elevation and through the Pittsburgh Coal
- Plug #4 - 525' - 425'
Located at 8 5/8" casing shoe, below Fresh Water
- Plug #5 - 100' - 0'

MAG
7/14/15

Recover all possible casing. If casing can not be recovered, perforate for plug placement.

Monument:

- 6" minimum diameter metal pipe
- 30" above surface
- 10' in well below surface
- Sealed with cement
- API identification (1/2") height numbering

6% Gel between all plugs

RECEIVED
Office of Oil and Gas
JUL 27 2015
WV Department of
Environmental Protection

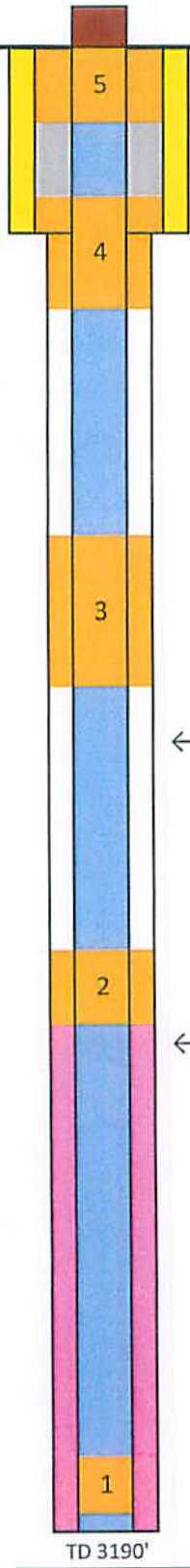
08/14/2015

Well: J.H. Dawson G-11

Monument to extend 30" above surface. 10' into well. 6" min metal pipe, sealed with cement. API i.D.

Elevation: 1228'

Casing Information		
Size	Depth	Weight
8 5/8"	474'	20#/ft.
4 1/2"	3174'	10.5#/ft.



← cement to surface

Freepoint Cut and Pull Casing	
Size	Approx. Depth
4 1/2"	1950'

Cement Plugs		
NO.	Bottom	Top
1	3000	2900
2	2000	1900
3	1275	1050
4	525	425
5	100	0

Pittsburgh Coal 1108'

← " Hole Size

MDC
2/14/15

Bottom Hole Cement Level Calculations

Sacks Used Cement Depth
300 2073.925

Hole Size Casing Size Depth
7.875 4.5 3190

diameter delta Conv. Factor bbls / ft.
.41.765625 1029.4 0.040573

cubic ft. per vertical ft. depth
0.227795902

Sacks per vertical ft. depth
0.268799164

Yield options

50/50 posmix 6% gel = 1.64
Neat w/ salt flakes = 1.19
50/50 w/ 2% gel = 1.27

← 300 Sks Cement T.O.C. 2075'

RECEIVED
Office of Oil and Gas

JUL 27 2015

WV Department of
Environmental Protection

← Highest Perforation 3112'

TD 3190'

State of West Virginia
Division of Environmental Protection
Section of Oil and Gas

API # 47- 95-01536

Well Operator's Report of Well Work

Farm name: STACKPOLE, BEA HEIRS Operator Well No.: J.H.DAWSON G-11

LOCATION: Elevation: 1228 Quadrangle: Centerpoint

District: MCELROY County: TYLER
Latitude: 11,500 Feet South of 39 Deg. 30 Min. 00 Sec.
Longitude 7,800 Feet West of 80 Deg. 40 Min. 00 Sec.

Company: PENNZOIL PRODUCTS COMPANY
P. O. BOX 5519
VIENNA, WV 26105-5519

Agent: JAMES A. CREWS

Inspector: MIKE UNDERWOOD
Permit Issued: 05/28/93
Well work Commenced: 6-23-93
Well work Completed: 9-28-93
Verbal Plugging
Permission granted on:
Rotary X Cable _____ Rig
Total Depth (feet) 3190
Fresh water depths (ft) N/A
Salt water depths (ft) N/A

Is coal being mined in area (Y/N)? N
Coal Depths (ft): _____

Casing & Tubing Size	Used in Drilling	Left in Well	Cement Fill Up Cu. Ft.
8 5/8	474	474	100 Sks.
4 1/2	3174.70	3174.70	300 Sks.

OPEN FLOW DATA

Producing formation Gordon Pay zone depth (ft) 3086 - 3140
 Gas: Initial open flow * _____ MCF/d Oil: Initial open flow * _____ Bbl/
 Final open flow * _____ MCF/d Final open flow * _____ Bbl/
 Time of open flow between initial and final tests _____ Hour
 Static rock Pressure _____ psig (surface pressure) after _____ Hour
 * Waterflood Producer - Not Tested
 Second producing formation _____ Pay zone depth (ft) _____
 Gas: Initial open flow _____ MCF/d Oil: Initial open flow _____ Bbl/
 Final open flow _____ MCF/d Final open flow _____ Bbl/
 Time of open flow between initial and final tests _____ Hour
 Static rock Pressure _____ psig (surface pressure) after _____ Hour

NOTE: ON BACK OF THIS FORM PUT THE FOLLOWING: 1). DETAILS OF PERFORATE INTERVALS, FRACTURING OR STIMULATING, PHYSICAL CHANGE, ETC. 2). THE WELL LOG WHICH IS A SYSTEMATIC DETAILED GEOLOGICAL RECORD OF ALL FORMATIONS INCLUDING COAL ENCOUNTERED BY THE WELLBORE.

RECEIVED
Office of Oil and Gas
JUL 27 2015
WV Department of Environmental Protection

For: PENNZOIL PRODUCTS COMPANY
By: [Signature]
Date: 12/6/93

TREATMENT:

PERFORATED: 3112 - 3115 }
 3120 - 3126 } 2 Holes Per Foot - 18 Holes

TREATED: 300 Gal. 15% HCL Acid & 288 Bbl. Gelled Water &
 1500# 80/100 & 3500# 20/40 Sand

WELL LOG:

Sand & Shale 0 - 356
 Sand 356 - 444
 Sand & Shale 444 - 690
 Sand 690 - 722
 Sand & Shale 722 - 878
 Limestone 878 - 926
 Sand & Shale 926 - 1090
 Sand 1090 - 1122
 Sand & Shale 1122 - 1450
 Sand 1450 - 1504
 Sand & Shale 1504 - 1856
 Sand 1856 - 1894
 Sand & Shale 1894 - 2239
 Little Lime 2239 - 2252
 Pencil Cave 2252 - 2269
 Blue Monday 2269 - 2300
 Big Lime 2300 - 2366
 Big Injun 2366 - 2528
 Shale 2528 - 3086
 Stray 3086 - 3140

T.D. 3190

RECEIVED
 Office of Oil and Gas

JUL 27 2015

WV Department of
 Environmental Protection

08//14/2015

9501536P

WW-4A
Revised 6-07

OK # 3076
100.00

1) Date: June 23, 2015
2) Operator's Well Number
JH Dawson G-11

3) API Well No.: 47 - 095 - 1536

STATE OF WEST VIRGINIA
DEPARTMENT OF ENVIRONMENTAL PROTECTION, OFFICE OF OIL AND GAS
NOTICE OF APPLICATION TO PLUG AND ABANDON A WELL

4) Surface Owner(s) to be served:	5) (a) Coal Operator
(a) Name <u>Allen D. Stackpole et al.</u>	Name <u>NA</u>
Address <u>Route 1, Box 358</u>	Address _____
<u>Middlebourne, WV 26149</u>	_____
(b) Name _____	(b) Coal Owner(s) with Declaration
Address _____	Name <u>NA</u>
_____	Address _____
(c) Name _____	Name <u>NA</u>
Address _____	Address _____
_____	_____
6) Inspector <u>Michael Goff</u>	(c) Coal Lessee with Declaration
Address <u>P. O. Box 134</u>	Name <u>NA</u>
<u>Pullman, WV 26421</u>	Address _____
Telephone <u>304-549-9823</u>	_____


MAG
7/14/15

TO THE PERSONS NAMED ABOVE: You should have received this Form and the following documents:

- (1) The application to Plug and Abandon a Well on Form WW-4B, which sets out the parties involved in the work and describes the well its and the plugging work order; and
- (2) The plat (surveyor's map) showing the well location on Form WW-6.

The reason you received these documents is that you have rights regarding the application which are summarized in the instructions on the reverses side. However, you are not required to take any action at all.

Take notice that under Chapter 22-6 of the West Virginia Code, the undersigned well operator proposes to file or has filed this Notice and Application and accompanying documents for a permit to plug and abandon a well with the Chief of the Office of Oil and Gas, West Virginia Department of Environmental Protection, with respect to the well at the location described on the attached Application and depicted on the attached Form WW-6. Copies of this Notice, the Application, and the plat have been mailed by registered or certified mail or delivered by hand to the person(s) named above (or by publication in certain circumstances) on or before the day of mailing or delivery to the Chief.



Well Operator HG Energy, LLC
 By: Diane White *Diane White*
 Agent
 Address 5260 Dupont Road
Parkersburg, WV 26101
 Telephone 304-420-1119

RECEIVED
Office of Oil and Gas

JUL 27 2015

Subscribed and sworn before me this 23rd day of June, 2015

S. Dianne Dulaney
My Commission Expires Oct 4, 2016

Notary Public WV Department of Environmental Protection

Oil and Gas Privacy Notice

The Office of Oil and Gas processes your personal information, such as name, address and phone number, as a part of our regulatory duties. Your personal information may be disclosed to other State agencies or third parties in the normal course of business or as needed to comply with statutory or regulatory requirements, including Freedom of Information Act requests. Our office will appropriately secure your personal information. If you have any questions about our use of your personal information, please contact DEP's Chief Privacy Officer at depprivacyofficer@wv.gov.

08/14/2015

STATE OF WEST VIRGINIA
DEPARTMENT OF ENVIRONMENTAL PROTECTION
OFFICE OF OIL AND GAS

CONSTRUCTION AND RECLAMATION PLAN AND SITE REGISTRATION APPLICATION FORM
GENERAL PERMIT FOR OIL AND GAS PIT WASTE DISCHARGE

Operator Name HG Energy, LLC OP Code 494497948

Watershed Stackpole Run Quadrangle Centerpoint 7.5'

Elevation 1228' County Tyler District McElroy

Description of anticipated Pit Waste: Fluids encountered while plugging subject well

Will a synthetic liner be used in the pit? Yes 20 MIL.

Proposed Disposal Method For Treated Pit Wastes:

- Land Application
- Underground Injection (UIC Permit Number _____)
- Reuse (at API Number _____)
- Off Site Disposal (Supply form WW-9 for disposal location)
- Other (Explain _____)

MAG
7/14/15

Proposed Work For Which Pit Will Be Used:

- Drilling
- Workover
- Other (Explain _____)
- Swabbing
- Plugging

I certify that I understand and agree to the terms and conditions of the GENERAL WATER POLLUTION PERMIT issued on August 1, 2005, by the Office of Oil and Gas of the West Virginia Department of Environmental Protection. I understand that the provisions of the permit are enforceable by law. Violations of any term or condition of the general permit and/or other applicable law or regulation can lead to enforcement action.

I certify under penalty of law that I have personally examined and am familiar with the information submitted on this application form and all attachments thereto and that, based on my inquiry of those individuals immediately responsible for obtaining the information, I believe that the information is true, accurate, and complete. I am aware that there are significant penalties for submitting false information, including the possibility of fine or imprisonment.

Company Official Signature Diane White RECEIVED Office of Oil and Gas


Company Official (Typed Name) Diane White JUL 27 2015

Company Official Title Agent WV Department of Environmental Protection


Subscribed and sworn before me this 23 day of June, 2015

S. Dianne Dulaney

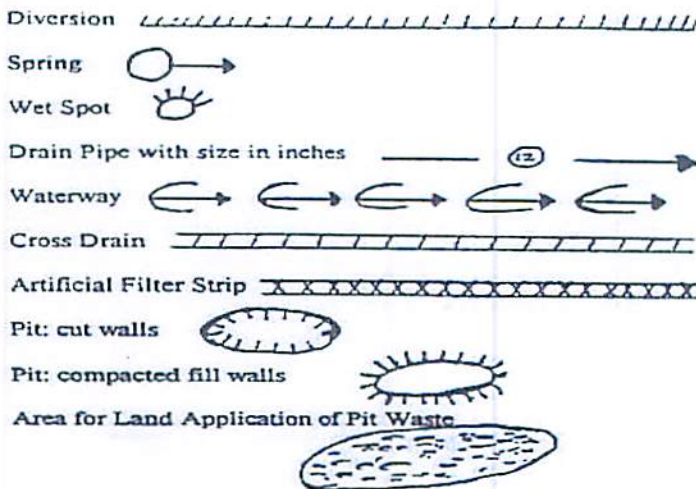
My commission expires Oct 4 2016



08/14/2015



LEGEND



Proposed Revegetation Treatment: Acres Disturbed 0.8 Prevegetation pH _____
 Lime 3 Tons/acre or to correct to pH 6.5
 Fertilizer (10-20-20 or equivalent) 500 lbs/acre (500 lbs minimum)
 Mulch Straw 2 Tons/acre

Seed Mixtures

Seed Type	Area I	lbs/acre
Tall Fescue		40
Ladino Clover		5

Seed Type	Area II	lbs/acre
Tall Fescue		40
Ladino Clover		5

Sediment control should be in place at all times

Attach: Drawing(s) of road, location, pit and proposed area for land application.

Photocopied section of involved 7.5' topographic sheet.

RECEIVED
Office of Oil and Gas

JUL 27 2015

WV Department of
Environmental Protection

Plan Approved by: Michael Doff

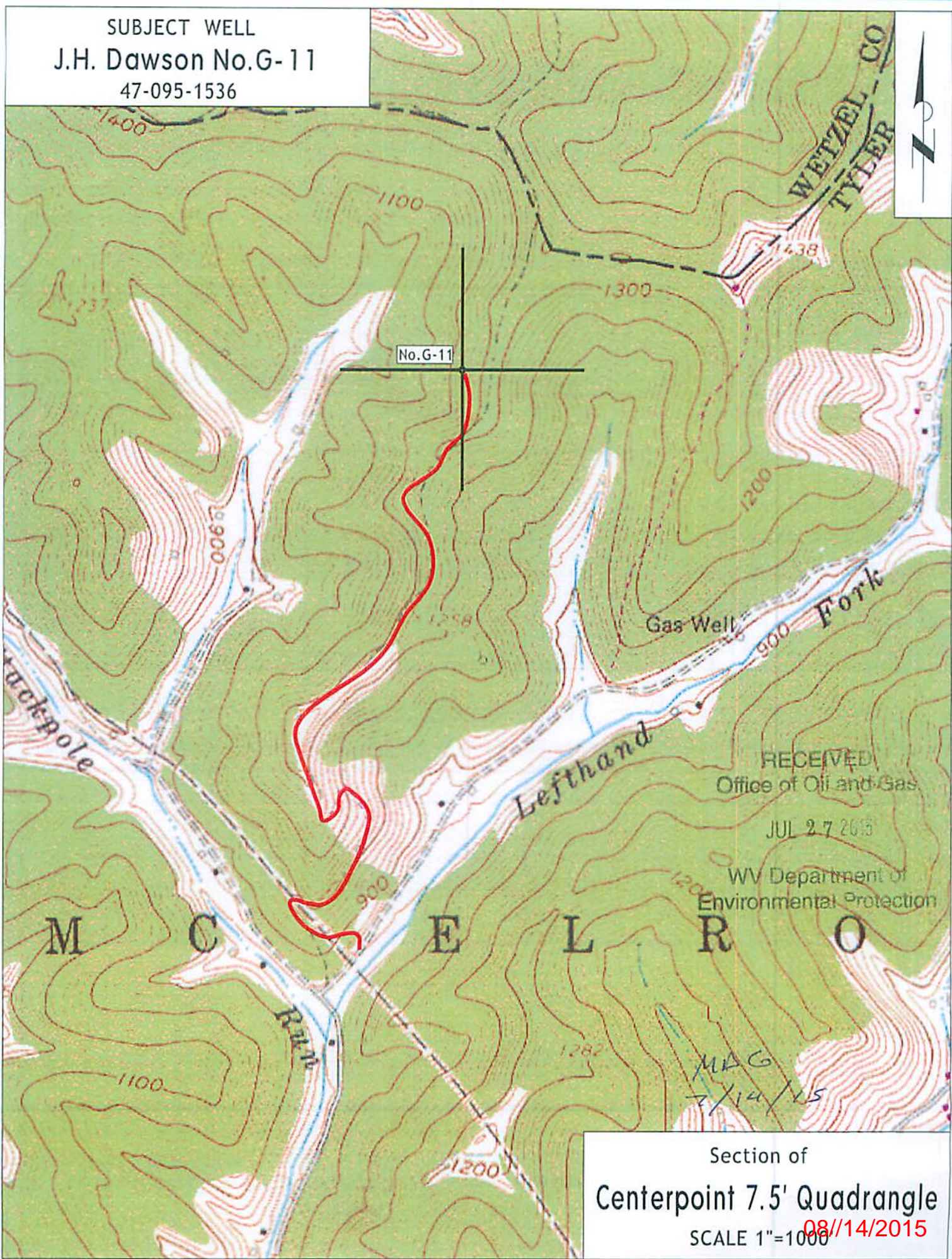
Comments: Arceeed & Mulch any disturbed areas.

Title: Oil & Gas Inspector

Date: 7/14/15

Field Reviewed? () Yes () No

SUBJECT WELL
J.H. Dawson No.G-11
47-095-1536



Section of
Centerpoint 7.5' Quadrangle
SCALE 1"=1000
08/14/2015

MAG
7/14/15
9501536 P

West Virginia Department of Environmental Protection
Office of Oil & Gas

WELL LOCATION FORM: GPS

API: 47- 095 - 1536 WELL NO: G-11

FARM NAME: J.H. Dawson No.G-11

RESPONSIBLE PARTY NAME: H.G. Energy, LLC

COUNTY: Tyler DISTRICT: McElroy

QUADRANGLE: Centerpoint 7.5'

SURFACE OWNER: Allen D. Stackpole et al.

ROYALTY OWNER: American Energy Partners, LLC et al.

UTM GPS NORTHING: 4,368,807 (NAD 83)

UTM GPS EASTING: 526,332 (NAD 83) GPS ELEVATION: 374 m.

The Responsible Party named above has chosen to submit GPS coordinates in lieu of preparing a new well location plat for a plugging permit on the above well. The Office of Oil & Gas will not accept GPS coordinates that do not meet the following requirements:

1. Datum: NAD 1983, Zone:17 North, Coordinate Units: meters, Altitude: height above mean sea level (MSL) - meters.
2. Accuracy to Datum - 3.05 meters
3. Data Collection Method:

Survey Grade GPS	<input type="checkbox"/>	Post Processed Differential	<input type="checkbox"/>
		Real-Time Differential	<input type="checkbox"/>
Mapping Grade GPS	<input checked="" type="checkbox"/>	Post Processed Differential	<input checked="" type="checkbox"/>
		Real-Time Differential	<input type="checkbox"/>

RECEIVED
Office of Oil and Gas
JUL 27 2015

I the undersigned, hereby certify this data is correct to the best of my knowledge and belief and shows all the information required by law and the regulations issued and prescribed by the Office of Oil and Gas. WV Department of Environmental Protection

Diane White Diane C. White
Signature

Designated Agent
Title

June 3, 2015
Date

08/14/2015