


Note: Well ties based on 4/26/48 survey by Don L. Riggle, PE

(H) DENOTES LOCATION OF WELL ON UNITED STATES TOPOGRAPHIC MAPS

FILE NO. 103-53
 MAP NO. N65 N 8 S E W 21
 SCALE 1" = 1000'
 MINIMUM DEGREE OF ACCURACY 1 in 200
 PROVEN SOURCE OF ELEVATION H.C.&R. Company Records

I THE UNDERSIGNED, HEREBY CERTIFY THAT THIS PLAT IS CORRECT TO THE BEST OF MY KNOWLEDGE AND BELIEF AND SHOWS ALL THE INFORMATION REQUIRED BY LAW AND THE REGULATIONS ISSUED AND PRESCRIBED BY THE DEPARTMENT OF MINES.

(SIGNED) Timothy P. Roush
 TIMOTHY P. ROUSH PS 793



STATE OF WEST VIRGINIA
 DIVISION OF ENERGY
 OIL AND GAS SECTION



DATE August 15, 19 93
 FARM F.R. Wells NO. 4-A
 API WELL NO. 47-095-1547-P


WELL TYPE: OIL GAS LIQUID INJECTION WASTE DISPOSAL
 (IF "GAS") PRODUCTION STORAGE DEEP SHALLOW
 LOCATION: ELEVATION 622' WATERSHED Ohio River
 DISTRICT Lincoln COUNTY Tyler
 QUADRANGLE New Matamoras +15 SE
 SURFACE OWNER The Nature Conservancy ACREAGE 30 Ac.
 OIL & GAS ROYALTY OWNER The Nature Conservancy LEASE ACREAGE 30 Ac.
 LEASE NO. _____
 PROPOSED WORK: DRILL CONVERT DRILL DEEPER REDRILL FRACTURE OR STIMULATE PLUG OFF OLD FORMATION PERFORATE NEW FORMATION OTHER PHYSICAL CHANGE IN WELL (SPECIFY) _____

PLUG AND ABANDON CLEAN OUT AND REPLUG
 TARGET FORMATION Unknown ESTIMATED DEPTH Unknown
 WELL OPERATOR The Nature Conservancy DESIGNATED AGENT Mark Scott
 ADDRESS P.O. Box 3754 ADDRESS P.O. Box 3754
Charleston, W.Va. 25337 Charleston, W.Va. 25337

FORM IV-6

SEP 10 1993

STATE OF WEST VIRGINIA
DIVISION OF ENVIRONMENTAL PROTECTION
SECTION OF OIL AND GAS



AFFIDAVIT OF PLUGGING AND FILLING WELL

AFFIDAVIT SHOULD BE IN TRIPLICATE, one copy mailed to the Division, one copy ~~to be retained~~ by the Well Operator and the third copy (and extra copies if required) should be mailed to each coal operator at their respective addresses.

Farm name: NATURE CONSERVANCY Operator Well No.: F.R. WELLS# 4-A

LOCATION: Elevation: 622.00 Quadrangle: NEW MATAMORAS
District: LINCOLN County: TYLER
Latitude: 12150 Feet South of 39 Deg. 35 Min. Sec.
Longitude 5350 Feet West of 81 Deg. Min. Sec.

Well Type: OIL X GAS

Company: The Nature Conservancy of WV
723 Kanawha Blvd. Suite 500
Charleston, WV 25537

Coal Operator NO Coal
or Owner

Agent: Mark Scott

Coal Operator NO Coal
or Owner

Permit Issued: 09/09/93

AFFIDAVIT

STATE OF WEST VIRGINIA,
County of _____

ss:

Bill Shreve and Kevin Shreve being first duly sworn according to law depose and say that they are experienced in the work of plugging and filling oil and gas wells and were employed by the above named well operator, and participated in the work of plugging and filling the above well, and Glen Robinson Oil and Gas Inspector representing the Director, say that said work was commenced on the 8 day of Sept, 1993, and that the well was plugged and filled in the following manner:


TYPE	FROM	TO	PIPE REMOVED	LEFT.
Cement	1056'	856'	374' of 3 1/2"	
Gel	856'	374'		
Cement	374'	274'	198' of 5 1/2"	
Gel	274'	198'		
Cement	198'	Surface		

Description of monument: 1" Cap 3' above ground
and that the work of plugging and filling said well was completed on the 9 day of Sept, 1993.

And further deponents saith not.

Bill Shreve

Sworn and subscribe before me this 27th day of January, 1994



My commission expires: January 3, 2000
Sandra G. Wilson
Notary Public

Oil and Gas Inspector: _____