

LIVINGSTON NO. 1

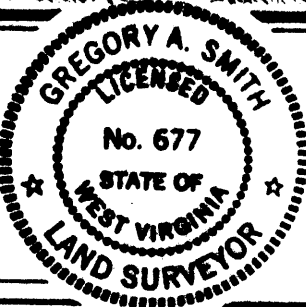
47-095-1855-13



SLS

I THE UNDERSIGNED, HEREBY CERTIFY THAT THIS PLAT IS CORRECT TO THE BEST OF MY KNOWLEDGE AND BELIEF AND SHOWS ALL THE INFORMATION REQUIRED BY LAW AND THE REGULATIONS ISSUED AND PRESCRIBED BY THE DEPARTMENT OF ENERGY

L.L.S. 677 Gregory A. Smith



(+) DENOTES LOCATION OF WELL ON UNITED STATES TOPOGRAPHIC MAPS.
DATE SEPTEMBER 21, 19 93
OPERATORS WELL NO. E. LIVINGSTON NO. 1
API WELL NO. 47 - 095-1855-P (was: 095 13)
STATE COUNTY PERMIT

MINIMUM DEGREE OF ACCURACY 1 / 200 FILE NO. 3088
PROVEN SOURCE OF ELEVATION JUNCTION OF ROADS ELEVATION 703' SCALE 1" = 2000'

STATE OF WEST VIRGINIA DEPARTMENT OF ENERGY OIL AND GAS DIVISION



WELL TYPE: OIL GAS LIQUID INJECTION _____ WASTE DISPOSAL _____ IF "GAS" PRODUCTION _____ STORAGE _____ DEEP _____ SHALLOW

LOCATION: ELEVATION 792' WATERSHED LITTLE SANCHO CREEK DISTRICT MEADE COUNTY TYLER QUADRANGLE MIDDLEBOURNE 7.5'

SURFACE OWNER EDWIN K. LIVINGSTON ACREAGE 112.75
ROYALTY OWNER EDWIN K. LIVINGSTON ET AL. LEASE ACREAGE 112.75

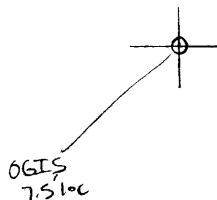
PROPOSED WORK: DRILL _____ CONVERT _____ DRILL DEEPER _____ REDRILL _____ FRACTURE OR STIMULATE _____ PLUG OFF OLD FORMATION _____ PERFORATE NEW FORMATION _____ PLUG AND ABANDON CLEAN OUT AND REPLUG _____ OTHER _____
PHYSICAL CHANGE IN WELL (SPECIFY) _____ TARGET FORMATION COF 1 ESTIMATED DEPTH 1993

WELL OPERATOR GAS SEARCH INC. DESIGNATED AGENT RICK ZICKFOOSE
ADDRESS NO. 13 INDUSTRIAL BLVD. PARKERSBURG, WV. 26101 ADDRESS NO. 13 INDUSTRIAL BLVD. PARKERSBURG, WV. 26101

COUNTY NAME PERMIT

LATITUDE

39° 27' 30"



55° 08'

LONGITUDE

7.5 OGIS topo location

7.5' loc	<u>0.28 S</u>	15' loc	<u>3.16 S</u>
	<u>0.50 W</u>	(calc.)	<u>0.50 W</u>

 Farm _____
 Quad Middlebourne (West Union) ^{15'}
 County Tyler NW
 District Meade

WELL LOCATION MAP
 File No. 095-13 → 1555
 no well record

CLO

?

(6)

Ohio oil & Gas Co. Lease on the
Smit Heirs Land situated on
Little Sancho Creek Meade Dist.
Tyler Co. W. Va.

Tyler
Tul-13



I certify this is a correct map and location of wells on
Smith Heirs land situated on Little Sancho Creek
Meade Dist. Tyler Co. W. Va. surveyed Sept 29-1933

T. J. Hicke

Acknowledged before me as Notary Public
Pleasants Co. W. Va. this Oct-2-1933.

My commission expires
July 5-1939.

H. E. Beckman
N.P.


DRILLER'S RECORD

Previously Requested, but NOT
AVAILABLE

DATE: 3-2-92

→ NOW 095
1555

<u>095</u> COUNTY	<u>13</u> PERMIT
----------------------	---------------------



STATE OF WEST VIRGINIA
DIVISION OF ENVIRONMENTAL PROTECTION
SECTION OF OIL AND GAS

AFFIDAVIT OF PLUGGING AND FILLING WELL

AFFIDAVIT SHOULD BE IN TRIPLICATE, one copy mailed to the Division, one copy to be retained by the Well Operator and the third copy (and extra copies if required) should be mailed to each coal operator at their respective addresses.

Farm name: LIVINGSTON, EDWIN K. Operator Well No.: SMITH #1
LOCATION: Elevation: 702.00 Quadrangle: MIDDLEBOURNE
District: MEADE County: TYLER
Latitude: 1500 Feet South of 39 Deg. 27 Min. 30 Sec.
Longitude 2670 Feet West of 80 Deg. 55 Min. Sec.

Well Type: OIL X GAS _____

Company: WV DEPT OF ENVIRONMENTAL PROTECT. Coal Operator _____
#10 MC JUNKIN ROAD or Owner _____
NITRO WV 25143-2506 N/A _____
Agent: _____ Coal Operator _____
or Owner _____
Permit Issued: 10/01/93 n/a _____

AFFIDAVIT

STATE OF WEST VIRGINIA,
County of TYLER ss:


and DONNIE COE being first duly sworn according to law depose and say that they are experienced in the work of plugging and filling oil and gas wells and were employed by the above named well operator, and participated in the work of plugging and filling the above well, and MIKE UNDERWOOD Oil and Gas Inspector representing the Director, say that said work was commenced on the 20th day of SEPTEMBER, 1993, and that the well was plugged and filled in the following manner:

TYPE	FROM	TO	PIPE REMOVED	LEFT
CEMENT PLUG	1600'	1500'	7" - 472'	7" 1128' to 472'
GEL	1500'	470'		
CEMENT PLUG	470'	370'		
GEL	370'	100'		
CEMENT PLUG	100'	SURFACE		

Description of monument: 7" PIPE X 4' HIGH
and that the work of plugging and filling said well was completed on the 23rd day of SEPTEMBER, 1993.

And furthur deponents saith not.

Donald M. Cas



Sworn and subscribe before me this 8th day of October, 1993
My commission expires: June 4, 1996

Brenda J. Harris
Notary Public

Oil and Gas Inspector: Mike Underwood