



west virginia department of environmental protection

Office of Oil and Gas
601 57th Street, S.E.
Charleston, WV 25304
(304) 926-0450
fax: (304) 926-0452

Harold D. Ward, Cabinet Secretary
www.dep.wv.gov

Monday, July 7, 2025

WELL WORK PLUGGING PERMIT
Vertical Plugging

TRIBUNE RESOURCES, LLC
3861 AMBASSADOR CAFFERY PARKWAY, SUITE 600
LAFAYETTE, LA 70503

Re: Permit approval for UNDERWOOD 10
47-095-01776-00-00

This well work permit is evidence of permission granted to perform the specified well work at the location described on the attached pages and located on the attached plat, subject to the provisions of Chapter 22 of the West Virginia Code of 1931, as amended, and all rules and regulations promulgated thereunder, and to any additional specific conditions and provisions outlined in the pages attached hereto. Notification shall be given by the operator to the Oil and Gas Inspector at least 24 hours prior to the construction of roads, locations, and/or pits for any permitted work. In addition, the well operator shall notify the same inspector 24 hours before any actual well work is commenced and prior to running and cementing casing. Spills or emergency discharges must be promptly reported by the operator to 1-800-642-3074 and to the Oil and Gas Inspector.

Upon completion of the plugging well work, the above named operator will reclaim the site according to the provisions of WV Code 22-6-30. Please be advised that form WR-38, Affidavit of Plugging and Filling Well, is to be submitted to this office within 90 days of completion of permitted well work, as should form WR-34 Discharge Monitoring Report within 30 days of discharge of pits, if applicable. Failure to abide by all statutory and regulatory provisions governing all duties and operations hereunder may result in suspension or revocation of this permit and, in addition, may result in civil and/or criminal penalties being imposed upon the operators.

Per 35 CSR 4-5.2.g this permit will expire in two (2) years from the issue date unless permitted well work is commenced. If there are any questions, please feel free to contact me at (304) 926- 0450.

James A. Martin
Chief

Operator's Well Number: UNDERWOOD 10
Farm Name: GLOVER, STEPHEN
U.S. WELL NUMBER: 47-095-01776-00-00
Vertical Plugging
Date Issued: 7/7/2025

A handwritten signature in blue ink, appearing to read "James A. Martin", is written over a circular stamp that is partially visible.

PERMIT CONDITIONS

West Virginia Code §22-6-11 allows the Office of Oil and Gas to place specific conditions upon this permit. Permit conditions have the same effect as law. Failure to adhere to the specified permit conditions may result in enforcement action.

CONDITIONS

1. All pits must be lined with a minimum of 20 mil thickness synthetic liner.
2. In the event of an accident or explosion causing loss of life or serious personal injury in or about the well or while working on the well, the well operator or its contractor shall give notice, stating the particulars of the accident or explosion, to the oil and gas inspector and the Chief within twenty-four (24) hours.
3. Well work activities shall not constitute a hazard to the safety of persons.
4. Notification shall be given by the operator to the Oil and Gas Inspector at least 24 hours prior to the construction of roads, locations and/or pits for any permitted work. In addition, the well operator shall notify the same inspector 24 hours before any actual well work is commenced and prior to running and cementing casing.

1) Date April 23, 20 25
2) Operator's
Well No. Underwood, H.S. 10
3) API Well No. 47 - 095 - 01776

STATE OF WEST VIRGINIA
DEPARTMENT OF ENVIRONMENTAL PROTECTION
OFFICE OF OIL AND GAS

APPLICATION FOR A PERMIT TO PLUG AND ABANDON

4) Well Type: Oil X / Gas / Liquid injection / Waste disposal /
(If "Gas, Production or Underground storage) Deep / Shallow

5) Location: Elevation 812' Watershed Indian Creek
District McElroy County Tyler Quadrangle Centerpoint 7.5'

6) Well Operator Tribune Resources, LLC 7) Designated Agent Harman Brown
Address 3851 Ambassador Caffery Blvd Address 18396 Mountaineer Highway
Lafayette, LA 70503 Littleton, WV 26581

8) Oil and Gas Inspector to be notified 9) Plugging Contractor
Name Stephen McCoy Name TBD
Address 13016 Indian Creek Address
Jacksonburg, WV 26377

10) Work Order: The work order for the manner of plugging this well is as follows:
Attached

Notification must be given to the district oil and gas inspector 24 hours before permitted work can commence.

Work order approved by inspector Stephen McCoy Digitally signed by Stephen
McCoy
Date: 2025.06.04 09:22:12 -04'00' Date

07/11/2025

Underwood, H. S. 10

API No. 47-095-01776
 Elevation 812'
 Latitude 39.445516
 Longitude -80.6907510

TD 2870'
 Perfs Gordon 2796 2710

	Casing		Cement	
	Size	Depth	Sxs	Est. Top
Surface	7"	322'	85	Circ
Production	4-1/2"	2833'	145	1373
Liner				

Procedure

Set CIBP inside 4-1/2" casing at 2746'

Bond log to verify free pipe.

Free point 4-1/2" production casing, back off, rip/cut, or perforate casing as directed by state inspector. Recover free pipe

RIH w/ work string, pump Gel 6% spacer between cement plugs.

Plugs	Material	Depth		Est. Top	Thickness feet
		Bottom	Top		
Formation	Cement	2746	2645		101
	Gel	2645	1430		1215
4-1/2" Casing	Cement	1430	1320	1373	110
	Gel	1320	865		455
Elevation / SW	Cement	865	760	812	105
Pitts' Coal	Cement	760	600	650	160
	Gel	600	100		500
7" Shoe	Cement	375	275	322	100
	Gel	275	100		175
Top Plug	Cement	100	0		100

RECEIVED
 Office of Oil and Gas

JUN 13 2025

WV Department of
 Environmental Protection

Gel: Fresh water with 6% + Bentonite clay by weight

Cement: Class A

Tag all cement tops to confirm depth

Clean up location. Erect monument with API No per WV code

Stephen
 Mccoy

Digitally signed by
 Stephen Mccoy
 07/11/2025
 10:41:12 -04'00'

COPY

State of West Virginia
Division of Environmental Protection
Section of Oil and Gas

Well Operator's Report of Well Work

Farm name: GLOVER, STEPHEN

Operator Well No.: UNDERWOOD 10

LOCATION: Elevation: 812.00

Quadrangle: CENTERPOINT 7.5'

District: MCELROY

County: TYLER

Latitude: 4,725 Feet south of 39 Deg 27 Min 30 Sec.

Longitude: 6,875 Feet west of 80 Deg 40 Min 00 Sec.

Company: EAST RESOURCES, INC.
P.O. BOX 5519
VIENNA, WV 26105-5519

Agent: PHILIP S. ONDRUSEK

Inspector: MIKE UNDERWOOD

Permit Issued: 07/06/04

Well work Commenced: 07/29/04

Well work Completed: 09/04/04

Verbal plugging
permission granted on:Rotary ☒ Cable ☐ Rig

Total Depth (feet) 2870

Fresh water depths (ft) NA

Salt water depths (ft) 1190

Is coal being mined in area (Y/N) N

Coal Depths (ft): NA

Casing & Tubing Size	Used in Drilling	Left in Well	Cement Fill Up Cu. Ft.
7"	322'	322'	85 sks
4 1/2"	2833.0'	2833.0'	145 sks

RECEIVED
Office of Oil and Gas

JUN 13 2025

WV Department of
Environmental Protection

OPEN FLOW DATA

* WATERFLOOD PRODUCER


Producing formation		Gordon	Pay zone depth (ft)	2696-2710
Gas:	Initial open flow	* MCF/d	Oil: Initial open flow	* Bbl/d
	Final open flow	* MCF/d	Final open flow	* Bbl/d
	Time of open flow between initial and final tests			Hours
Static rock pressure		psig (surface pressure)	after	Hours
Second producing formation			Pay zone depth (ft)	
Gas:	Initial open flow	MCF/d	Oil: Initial open flow	Bbl/d
	Final open flow	MCF/d	Final open flow	Bbl/d
	Time of open flow between initial and final tests			Hours
Static rock pressure		psig (surface pressure)	after	Hours

NOTE: ON BACK OF THIS FORM, PUT THE FOLLOWING: 1) DETAILS OF PERFORATED INTERVALS, FRACTURING OR STIMULATING, PHYSICAL CHANGE, ETC. 2) THE WELL LOG WHICH IS A SYSTEMATIC DETAILED GEOLOGICAL RECORD OF ALL FORMATIONS, INCLUDING COAL ENCOUNTERED BY THE WELLBORE.

For: EAST RESOURCES, INC.

By:

Date:


10/25/04

07/11/2025

WW-4A
Revised 6-07

1) Date: April 23, 205
2) Operator's Well Number
Underwood, H.S. 10

3) API Well No.: 47 - 095 - 01776

STATE OF WEST VIRGINIA
DEPARTMENT OF ENVIRONMENTAL PROTECTION, OFFICE OF OIL AND GAS
NOTICE OF APPLICATION TO PLUG AND ABANDON A WELL

4) Surface Owner(s) to be served:

(a) Name Steven Paul Glover
Address HC 62, Box 54
Jacksonburg, WV 26377

(b) Name
Address

(c) Name
Address

6) Inspector

Stephen McCoy
Address 13016 Indian Creek
Jacksonburg, WV 26377
Telephone 681 344-3265

5) (a) Coal Operator

Name N/A
Address

(b) Coal Owner(s) with Declaration

Name N/A
Address RECEIVED
Office of Oil and Gas

Name
Address JUN 13 2025

(c) Coal Lessee with Declaration

Name N/A
Address WV Department of
Environmental Protection

TO THE PERSONS NAMED ABOVE: You should have received this Form and the following documents:

- (1) The application to Plug and Abandon a Well on Form WW-4B, which sets out the parties involved in the work and describes the well its and the plugging work order; and
- (2) The plat (surveyor's map) showing the well location on Form WW-6.

The reason you received these documents is that you have rights regarding the application which are summarized in the instructions on the reverses side. However, you are not required to take any action at all.

Take notice that under Chapter 22-6 of the West Virginia Code, the undersigned well operator proposes to file or has filed this Notice and Application and accompanying documents for a permit to plug and abandon a well with the Chief of the Office of Oil and Gas, West Virginia Department of Environmental Protection, with respect to the well at the location described on the attached Application and depicted on the attached Form WW-6. Copies of this Notice, the Application, and the plat have been mailed by registered or certified mail or delivered by hand to the person(s) named above (or by publication in certain circumstances) on or before the day of mailing or delivery to the Chief.

Well Operator Tribune Resources, LLC
By: Lee Lawson
Its: Regulatory/HSE Director
Address 3851 Ambassador Caffery Blvd., Suite 600
Lafayette, LA 70503
Telephone 337 769-4064

Subscribed and sworn before me this 15th day of May 2025
My Commission Expires with life

Oil and Gas Privacy Notice

The Office of Oil and Gas processes your personal information, such as name, address and phone number, as a part of our regulatory duties. Your personal information may be disclosed to other State agencies or third parties in the normal course of business or as needed to comply with statutory or regulatory requirements, including Freedom of Information Act requests. Our office will appropriately secure your personal information. If you have any questions about our use of your personal information, please contact DEP's Chief Privacy Officer at depprivacyofficer@wv.gov.

07/11/2025

7021 0350 0001 3294 8786

U.S. Postal Service™
CERTIFIED MAIL® RECEIPT
 Domestic Mail Only

For delivery information, visit our website at www.usps.com®.

Certified Mail Fee \$ 4.85

Extra Services & Fees (check box, add fee as appropriate)

☐ Return Receipt (hardcopy) \$

☐ Return Receipt (electronic) \$

☐ Certified Mail Restricted Delivery \$

☐ Adult Signature Required \$

☐ Adult Signature Restricted Delivery \$

Postage \$ 2.31

Total Postage and Fees \$ 7.16

Sent To Eldon Nichols

Street and Apt. No. or PO Box 9032 Indian Creek Road

City, State, ZIP+4® Jacksonburg WV 26377

PS Form 3800, April 2015 PSN 7530-02-000-9047 See Reverse for Instructions

7021 0350 0001 3294 8779

U.S. Postal Service™
CERTIFIED MAIL® RECEIPT
 Domestic Mail Only

For delivery information, visit our website at www.usps.com®.

Certified Mail Fee \$ 4.85

Extra Services & Fees (check box, add fee as appropriate)

☐ Return Receipt (hardcopy) \$

☐ Return Receipt (electronic) \$

☐ Certified Mail Restricted Delivery \$

☐ Adult Signature Required \$

☐ Adult Signature Restricted Delivery \$

Postage \$ 9.35

Total Postage and Fees \$ 14.20

Sent To Jerry Walters

Street and Apt. No. or PO Box 111 Shickels Run Rd

City, State, ZIP+4® Jacksonburg WV 26377

PS Form 3800, April 2015 PSN 7530-02-000-9047 See Reverse for Instructions

7021 0350 0001 3294 8762

U.S. Postal Service™
CERTIFIED MAIL® RECEIPT
 Domestic Mail Only

For delivery information, visit our website at www.usps.com®.

Certified Mail Fee \$ 4.85

Extra Services & Fees (check box, add fee as appropriate)

☐ Return Receipt (hardcopy) \$

☐ Return Receipt (electronic) \$

☐ Certified Mail Restricted Delivery \$

☐ Adult Signature Required \$

☐ Adult Signature Restricted Delivery \$

Postage \$ 2.87

Total Postage and Fees \$ 7.72

Sent To Stephen Paul Glover

Street and Apt. No. or PO Box 129 McIntire Fork Rd

City, State, ZIP+4® Jacksonburg WV 26377

PS Form 3800, April 2015 PSN 7530-02-000-9047 See Reverse for Instructions

RECEIVED
 Office of Oil and Gas

JUN 13 2025

WV Department of
 Environmental Protection

07/11/2025

WW-9
(5/16)

API Number 47 - 095 - 01776
Operator's Well No. _____

STATE OF WEST VIRGINIA
DEPARTMENT OF ENVIRONMENTAL PROTECTION
OFFICE OF OIL AND GAS
FLUIDS/ CUTTINGS DISPOSAL & RECLAMATION PLAN

Operator Name Tribune Resources, LLC OP Code 494514693

Watershed (HUC 10) Indian Creek Quadrangle Centerpoint 7.5'

Do you anticipate using more than 5,000 bbls of water to complete the proposed well work? Yes ☐ No ☒

Will a pit be used? Yes ☐ No ☒

If so, please describe anticipated pit waste: _____

Will a synthetic liner be used in the pit? Yes ☐ No ☐ If so, what ml? _____

Proposed Disposal Method For Treated Pit Wastes:

- _____ Land Application (if selected provide a completed form WW-9-GPP)
- _____ Underground Injection (UIC Permit Number _____)
- _____ Reuse (at API Number _____)
- _____ Off Site Disposal (Supply form WW-9 for disposal location)
- _____ Other (Explain _____)

Will closed loop system be used? If so, describe: N/A

Drilling medium anticipated for this well (vertical and horizontal)? Air, freshwater, oil based, etc. N/A RECEIVED
Office of Oil and Gas

-If oil based, what type? Synthetic, petroleum, etc. N/A

Additives to be used in drilling medium? N/A JUN 13 2025

Drill cuttings disposal method? Leave in pit, landfill, removed offsite, etc. N/A WV Department of

-If left in pit and plan to solidify what medium will be used? (cement, lime, sawdust) N/A Environmental Protection

-Landfill or offsite name/permit number? N/A

Permittee shall provide written notice to the Office of Oil and Gas of any load of drill cuttings or associated waste rejected at any West Virginia solid waste facility. The notice shall be provided within 24 hours of rejection and the permittee shall also disclose where it was properly disposed.

I certify that I understand and agree to the terms and conditions of the GENERAL WATER POLLUTION PERMIT issued on April 1, 2016, by the Office of Oil and Gas of the West Virginia Department of Environmental Protection. I understand that the provisions of the permit are enforceable by law. Violations of any term or condition of the general permit and/or other applicable law or regulation can lead to enforcement action.

I certify under penalty of law that I have personally examined and am familiar with the information submitted on this application form and all attachments thereto and that, based on my inquiry of those individuals immediately responsible for obtaining the information, I believe that the information is true, accurate, and complete. I am aware that there are significant penalties for submitting false information, including the possibility of fine or imprisonment.

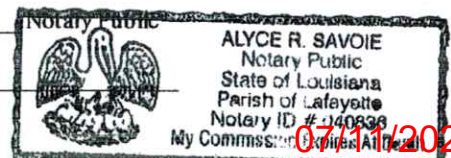
Company Official Signature [Signature]

Company Official (Typed Name) Lee Lawson

Company Official Title Regulatory/HSE Director

Subscribed and sworn before me this 13th day of May, 20 25

My commission expires with life



Proposed Revegetation Treatment: Acres Disturbed 0.5 Prevegetation pH _____Lime 2 Tons/acre or to correct to pH 6.5Fertilizer type 10-10-20Fertilizer amount 500 lbs/acreMulch Straw 2 Tons/acre**Seed Mixtures****Temporary****Permanent**

Seed Type lbs/acre

Seed Type lbs/acre

Tall Fescue 40

Ladino Clover 2

Attach:

Maps(s) of road, location, pit and proposed area for land application (unless engineered plans including this info have been provided). If water from the pit will be land applied, provide water volume, include dimensions (L, W, D) of the pit, and dimensions (L, W), and area in acres, of the land application area.

Photocopied section of involved 7.5' topographic sheet.

Digitally signed by Stephen

Stephen McCoy

Date: 2025.06.04 09:22:56

Plan Approved by: _____

-04'00'

Comments: **Remove all surface equipment/piping. Properly reclaim, seed, and mulch all disturbed areas.**RECEIVED
Office of Oil and Gas

JUN 13 2025

WV Department of
Environmental Protection

Title: _____

Date: _____

Field Reviewed? () Yes

() No

07/11/2025

STATE OF WEST VIRGINIA
DEPARTMENT OF ENVIRONMENTAL PROTECTION
OFFICE OF OIL AND GAS
GROUNDWATER PROTECTION PLAN

Operator Name: Tribune Resources, LLC
Watershed (HUC 10): Indian Creek Quad: Centerpoint 7.5'
Farm Name: _____

1. List the procedures used for the treatment and discharge of fluids. Include a list of all operations that could contaminate the groundwater.

2. Describe procedures and equipment used to protect groundwater quality from the list of potential contaminant sources above.

3. List the closest water body, distance to closest water body, and distance from closest Well Head Protection Area to the discharge area.

RECEIVED
Office of Oil and Gas

4. Summarize all activities at your facility that are already regulated for groundwater protection. JUN 13 2025

WV Department of
Environmental Protection

5. Discuss any existing groundwater quality data for your facility or an adjacent property.

07/11/2025

6. Provide a statement that no waste material will be used for deicing or fill material on the property.

7. Describe the groundwater protection instruction and training to be provided to the employees. Job procedures shall provide direction on how to prevent groundwater contamination.

8. Provide provisions and frequency for inspections of all GPP elements and equipment.

RECEIVED
Office of Oil and Gas

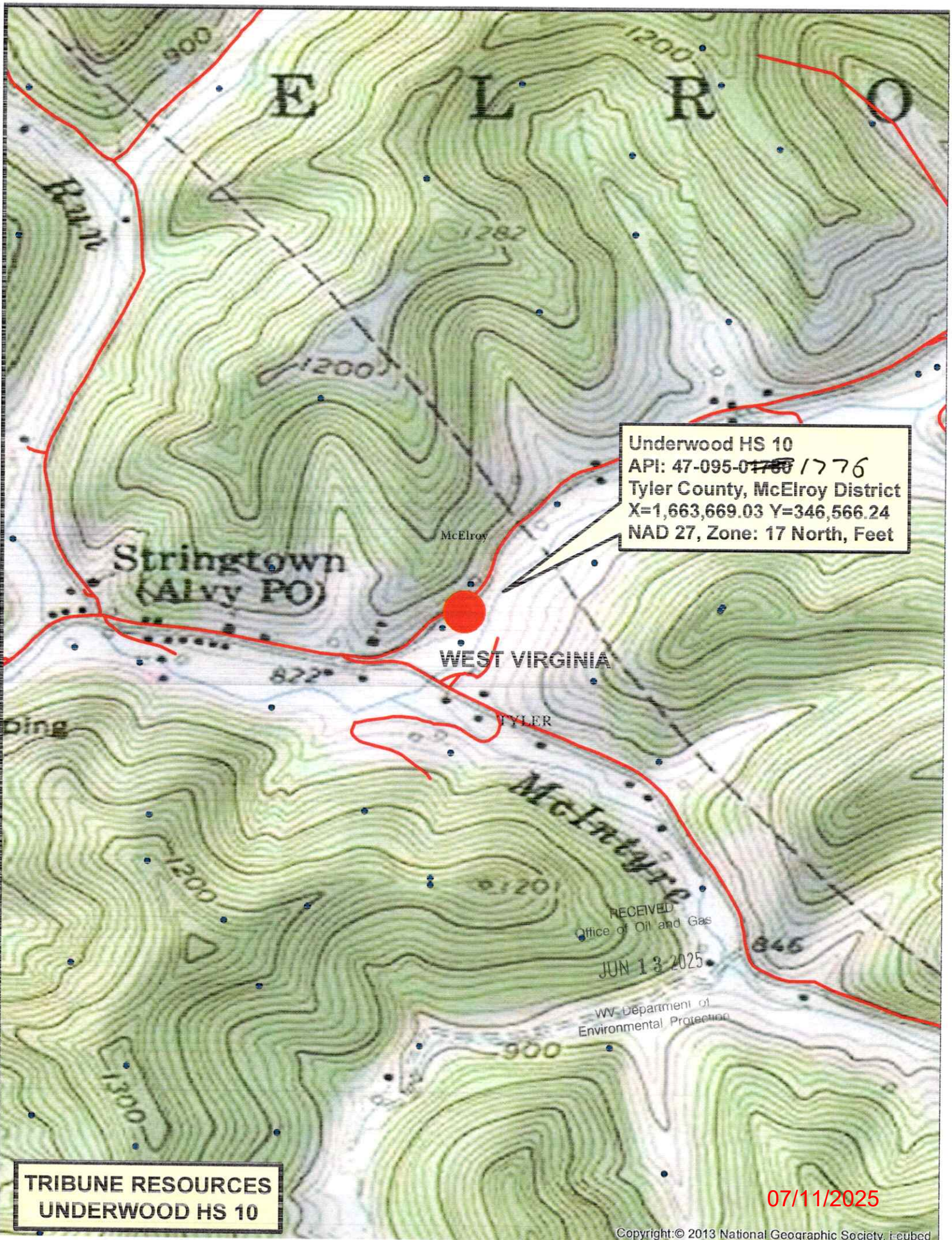
JUN 13 2025

WV Department of
Environmental Protection

Signature: _____

Date: _____

07/11/2025



Underwood HS 10
API: 47-095-01760/1776
Tyler County, McElroy District
X=1,663,669.03 Y=346,566.24
NAD 27, Zone: 17 North, Feet

Stringtown
(Alvy PO)

McElroy

WEST VIRGINIA

TYLER

McIntyre

RECEIVED
Office of Oil and Gas

JUN 13 2025

WV Department of
Environmental Protection

TRIBUNE RESOURCES
UNDERWOOD HS 10

07/11/2025

WW-7
8-30-06



West Virginia Department of Environmental Protection
Office of Oil and Gas
WELL LOCATION FORM: GPS

API: 47-095-01776 WELL NO.: 10
FARM NAME: Underwood, H.S.
RESPONSIBLE PARTY NAME: Harman Brown
COUNTY: Tyler DISTRICT: McElroy
QUADRANGLE: Centerpoint 7.5"
SURFACE OWNER: Stephen Paul Glover
ROYALTY OWNER: Stringtown Unit 3
UTM GPS NORTHING: 4366256.82
UTM GPS EASTING: 526606.45 GPS ELEVATION: 812'

The Responsible Party named above has chosen to submit GPS coordinates in lieu of preparing a new well location plat for a plugging permit or assigned API number on the above well. The Office of Oil and Gas will not accept GPS coordinates that do not meet the following requirements:

1. Datum: NAD 1983, Zone: 17 North, Coordinate Units: meters **RECEIVED:**
height above mean sea level (MSL) – meters. **Office of Oil and Gas**
2. Accuracy to Datum – 3.05 meters
3. Data Collection Method:
Survey grade GPS ☐ : Post Processed Differential ☐
Real-Time Differential ☐
Mapping Grade GPS ☒ : Post Processed Differential ☐
Real-Time Differential ☐

JUN 13 2025

WV Department
Environmental Protection

4. Letter size copy of the topography map showing the well location.
I the undersigned, hereby certify this data is correct to the best of my knowledge and belief and shows all the information required by law and the regulations issued and prescribed by the Office of Oil and Gas.

David Oliver
Digitally signed by David Oliver
Date: 2025.04.23 08:16:17
.04'00'

Facilities/Pipeline Engineer

4/23/2025

Signature

Title

Date

Stephen McCoy
Digitally signed by Stephen
McCoy
Date: 2025.04.23 09:22:11
.04'00'

07/11/2025

WW-4B

API No. 47-095-01776

Farm Name _____

Well No. Underwood, H.S. 10

INSTRUCTIONS TO COAL OPERATORS OWNERS AND LESSEE

The well operator named on the obverse side of WW-4 (B) is about to abandon the well described in the enclosed materials and will commence the work of plugging and abandoning said well on the date the inspector is notified. Which date shall not be less than five days after the day on which this notice and application so mailed is received, or in due course should be received by the Department of Environmental Protection Office of Oil & Gas.

This notice and application is given to you in order that your respective representatives may be present at the plugging and filling of said well. You are further notified that whether you are represented or not the operator will proceed to plug and fill said well in the manner required by Section 24, Article 6, Chapter 22 of the Code and given in detail on obverse side of this application.

NOTE: If you wish this well to be plugged according to 22-6-24(d) then as per Regulation 35CSR4-13.9 you must complete and return to this office on form OB-16 "Request by Coal Operator, Owner, or Lessee for plugging" prior to the issuance of this plugging permit.

WAIVER

The undersigned coal operator _____ / owner _____ / lessee _____ / of the coal under this well location has examined this proposed plugging work order. The undersigned has no objection to the work proposed to be done at this location, provided, the well operator has complied with all applicable requirements of the West Virginia Code and the governing regulations.

Date: _____

By: _____

Its _____

RECEIVED
Office of Oil and Gas

JUN 13 2025

WV Department of
Environmental Protection

07/11/2025

SURFACE OWNER WAIVER

Operator's Well
Number

Underwood, H.S. 10

INSTRUCTIONS TO SURFACE OWNERS NAMED ON PAGE WW4-A

The well operator named on page WW-4A is applying for a permit from the State to plug and abandon a well. (Note: If the surface tract is owned by more than three persons, then these materials were served on you because your name appeared on the Sheriff's tax ticket on the land or because you actually occupy the surface tract. In either case, you may be the only owner who will actually receive these materials.) See Chapter 22 of the West Virginia Code. Well work permits are valid for 24 months. If you do not own any interest in the surface tract, please forward these materials to the true owner immediately if you know who it is. Also, please notify the well operator and the Office of Oil and Gas.

**NOTE: YOU ARE NOT REQUIRED TO FILE ANY COMMENT
WHERE TO FILE COMMENTS AND OBTAIN ADDITIONAL INFORMATION**

Chief, Office of Oil and Gas
Department of Environmental Protection
601 57th St. SE
Charleston, WV 25304
(304) 926-0450

RECEIVED
Office of Oil and Gas
JUN 13 2025
WV Department of
Environmental Protection

Time Limits and methods for filing comments. The law requires these materials to be served on or before the date the operator files his Application. You have **FIVE (5) DAYS** after the filing date to file your comments. Comments must be filed in person or received in the mail by the Chief's office by the time stated above. You may call the Chief's office to be sure of the date. Check with your postmaster to ensure adequate delivery time or to arrange special expedited handling. If you have been contacted by the well operator and you have signed a "voluntary statement of no objection" to the planned work described in these materials, then the permit may be issued at any time.

Comments must be in writing. Your comments must include your name, address and telephone number, the well operator's name and well number and the approximate location of the proposed well site including district and county from the application. You may add other documents, such as sketches, maps or photographs to support your comments.

The Chief has the power to deny or condition a well work permit based on comments on the following grounds:

- 1) The proposed well work will constitute a hazard to the safety of persons.
- 2) The soil erosion and sediment control plan is not adequate or effective;
- 3) Damage would occur to publicly owned lands or resources;
- 4) The proposed well work fails to protect fresh water sources or supplies;
- 5) The applicant has committed a substantial violation of a previous permit or a substantial violation of one or more of the rules promulgated under Chapter 22, and has failed to abate or seek review of the violation..."

If you want a copy of the permit as it is issued or a copy of the order denying the permit, you should request a copy from the Chief.

VOLUNTARY STATEMENT OF NO OBJECTION

I hereby state that I have read the instructions to surface owners and that I have received copies of a Notice and Application For A Permit To Plug And Abandon on Forms WW-4A and WW-4B, and a survey plat.

I further state that I have no objection to the planned work described in these materials, and I have no objection to a permit being issued on those materials.

FOR EXECUTION BY A NATURAL PERSON
ETC.

FOR EXECUTION BY A CORPORATION,

_____ Signature	_____ Date	_____ Name By Its	_____ Date
		Signature	Date

07/11/2025

11/10/2016

PLUGGING PERMIT CHECKLIST

Plugging Permit

- ☐ WW-4B
- ☐ WW-4B signed by inspector
- ☐ WW-4A
- ☐ SURFACE OWNER WAIVER or PROOF THAT APPLICATION WAS SENT BY REGISTERED OR CERTIFIED MAIL
- ☐ COAL OWNER/COAL OPERATOR/COAL LESSEE WAIVERS or PROOF THAT APPLICATION WAS SENT BY REGISTERED OR CERTIFIED MAIL
- ☐ WW-9 PAGE 1 (NOTARIZED)
- ☐ WW-9 PAGE 2 with attached drawing of road, location, pit and proposed area for land application
- ☐ WW-9 GPP PAGE 1 and 2 if well effluent will be land applied
- ☐ RECENT MYLAR PLAT OR WW-7
- ☐ WELL RECORDS/COMPLETION REPORT
- ☐ TOPOGRAPHIC MAP OF WELL, SHOWING PIT IF PIT IS USED
- ☐ MUST HAVE VALID BOND IN OPERATOR'S NAME
- ☐ CHECK FOR \$100 IF PIT IS USED

RECEIVED
Office of Oil and Gas

JUN 13 2025

WV Department of
Environmental Protection

07/11/2025



Kennedy, James P <james.p.kennedy@wv.gov>

plugging permits issued for 4709500585 01397 01776

1 message

Kennedy, James P <james.p.kennedy@wv.gov>

Mon, Jul 7, 2025 at 12:56 PM

To: Stephen E McCoy <stephen.e.mccoy@wv.gov>, Lee Lawson <lee.lawson@tribuneresources.com>, ljackson@wvassessor.com

To whom it may concern, plugging permits have been issued for 4709500585 01397 01776.

--

James Kennedy

Environmental Resource Specialist III / Permitting

WVDEP Office of Oil and Gas

601 57th Street, SE

Charleston, WV 25304

304-926-0499 ext. 45025

james.p.kennedy@wv.gov

3 attachments**4709501397.pdf**
1543K**4709501776.pdf**
1841K**4709500585.pdf**
1594K

07/11/2025