



west virginia department of environmental protection

Office of Oil and Gas
601 57th Street, S.E.
Charleston, WV 25304
(304) 926-0450
fax: (304) 926-0452

Harold D. Ward, Cabinet Secretary
www.dep.wv.gov

Monday, April 22, 2024
WELL WORK PLUGGING PERMIT
Vertical Plugging

TRIBUNE RESOURCES, LLC
3861 AMBASSADOR CAFFERY PARKWAY, SUITE 600

LAFAYETTE, LA 70503

Re: Permit approval for M. V. BAKER 20
47-095-01779-00-00

This well work permit is evidence of permission granted to perform the specified well work at the location described on the attached pages and located on the attached plat, subject to the provisions of Chapter 22 of the West Virginia Code of 1931, as amended, and all rules and regulations promulgated thereunder, and to any additional specific conditions and provisions outlined in the pages attached hereto. Notification shall be given by the operator to the Oil and Gas Inspector at least 24 hours prior to the construction of roads, locations, and/or pits for any permitted work. In addition, the well operator shall notify the same inspector 24 hours before any actual well work is commenced and prior to running and cementing casing. Spills or emergency discharges must be promptly reported by the operator to 1-800-642-3074 and to the Oil and Gas Inspector.

Upon completion of the plugging well work, the above named operator will reclaim the site according to the provisions of WV Code 22-6-30. Please be advised that form WR-38, Affidavit of Plugging and Filling Well, is to be submitted to this office within 90 days of completion of permitted well work, as should form WR-34 Discharge Monitoring Report within 30 days of discharge of pits, if applicable. Failure to abide by all statutory and regulatory provisions governing all duties and operations hereunder may result in suspension or revocation of this permit and, in addition, may result in civil and/or criminal penalties being imposed upon the operators.

Per 35 CSR 4-5.2.g this permit will expire in two (2) years from the issue date unless permitted well work is commenced. If there are any questions, please feel free to contact me at (304) 926- 0450.

James A. Martin
Chief

Operator's Well Number:
Farm Name: WATTS, ROYCE, ETAL
U.S. WELL NUMBER: 47-095-01779-00-00
Vertical Plugging
Date Issued: 4/22/2024

PERMIT CONDITIONS

West Virginia Code §22-6-11 allows the Office of Oil and Gas to place specific conditions upon this permit. Permit conditions have the same effect as law. Failure to adhere to the specified permit conditions may result in enforcement action.

CONDITIONS

1. All pits must be lined with a minimum of 20 mil thickness synthetic liner.
2. In the event of an accident or explosion causing loss of life or serious personal injury in or about the well or while working on the well, the well operator or its contractor shall give notice, stating the particulars of the accident or explosion, to the oil and gas inspector and the Chief within twenty-four (24) hours.
3. Well work activities shall not constitute a hazard to the safety of persons.
4. Notification shall be given by the operator to the Oil and Gas Inspector at least 24 hours prior to the construction of roads, locations and/or pits for any permitted work. In addition, the well operator shall notify the same inspector 24 hours before any actual well work is commenced and prior to running and cementing casing.

STATE OF WEST VIRGINIA
DEPARTMENT OF ENVIRONMENTAL PROTECTION
OFFICE OF OIL AND GAS

APPLICATION FOR A PERMIT TO PLUG AND ABANDON

4) Well Type: Oil X / Gas ___ / Liquid injection ___ / Waste disposal ___ /
(If "Gas, Production ___ or Underground storage ___) Deep ___ / Shallow ___

5) Location: Elevation 1278' Watershed McIntyre Fork
District McElroy County Tyler Quadrangle Centerpoint 7.5'

6) Well Operator Tribune Resources 7) Designated Agent Harman Brown
Address 3861 Ambassador Caffery Blvd. Address 18369 Mountaineer Highway
Lafayette, LA 70503 Littleton, WV 26581

8) Oil and Gas Inspector to be notified 9) Plugging Contractor
Name Stephen McCoy Name TBD
Address 13016 Indian Creek Address _____
Jacksonburg, WV 26377

10) Work Order: The work order for the manner of plugging this well is as follows:
Attached

RECEIVED
Office of Oil and Gas
MAR 22 2024
WV Department of
Environmental Protection

Notification must be given to the district oil and gas inspector 24 hours before permitted work can commence.

Work order approved by inspector Stephen Mccoy Digitally signed by Stephen Mccoy
Date: 2024.03.15 11:16:36 -04'00' Date _____

Baker, M. V. 20

API No. 47-095-01779
 Elevation 1278'
 Latitude 39.43322222
 Longitude -80.68963889

Freshwater strata approx 500' per 4701706954 permit

TD 3275'
 Perfs Gordon 3161' 3165'

	Casing		Cement	
	Size	Depth	Sxs	Est. Top
Surface	7"	575	145	Circ.
Intermediate				
Production	4-1/2"	3275	145	1495'
Liner				

Procedure

Free point 4-1/2" production casing, back off, rip/cut, or perforate casing as directed by state inspector.

RIH w/ work string, pump Gel 6% spacer between cement plugs.

RECEIVED
 Office of Oil and Gas
 MAR 23 2024
 WV Department of
 Environmental Protection

Plugs	Material	Depth		Est. Top	Thickness feet
		Bottom	Top		
Formation	Cement	3275	3115		160
	Gel	3115	1545		1570
4-12" casing	Cement	1545	1445	1495	100
Elevation	Cement	1445	1228	1278	217
Pitts' Coal	Cement	1228	1056	1106	172
	Gel	1056	100	600	956 456
Top Plug	Cement	600 100	0		100

Gel: Fresh water with 6% + Bentonite clay by weight

Cement: Class A

Bond log as needed to determine proper freepoint depths.

Tag all cement tops to confirm depth

Clean up location. Erect monument with API No per WV code

Stephen
 Mccoy

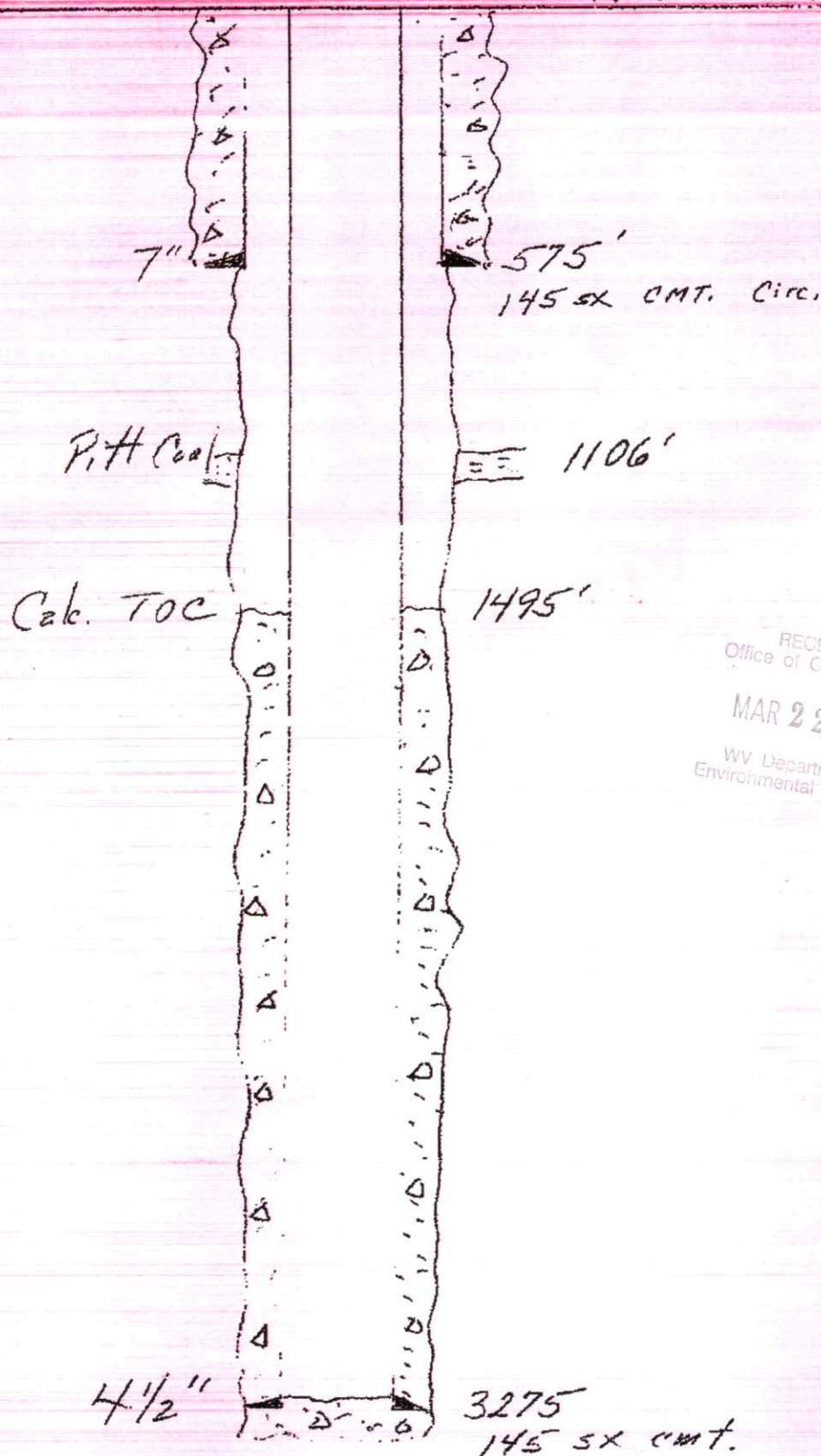
Digitally signed by
 Stephen Mccoy
 Date: 2024.03.18

04/26/2024

M.V. Baker 20

Elev. 1278'

47-095-01779



RECEIVED
Office of Oil and Gas
MAR 22 2024
WV Department of
Environmental Protection

04/26/2024

WR-35

17-Jun-04

API# 47 095 1779

State of West Virginia
Division of Environmental Protection
Section of Oil and Gas
Well Operator's Report of Well Work

RECEIVED
Office of Oil and Gas
MAR 22 2024
WV Department of
Environmental Protection

Farm name: WATTS, ROYAL, ETAL. Operator Well No.: M.V. BAKER 20
LOCATION: Elevation: 1,279.00 Quadrangle: CENTERPOINT 7.5'
District: MCELROY County: TYLER
Latitude: 9,125 Feet south of 39 Deg 27 Min 30 Sec.
Longitude: 6,475 Feet west of 80 Deg 40 Min 00 Sec.

Company: EAST RESOURCES, INC.
P.O. BOX 5519
VIENNA, WV 26105-5519

Agent: PHILIP S. ONDRUSEK

Inspector: MIKE UNDERWOOD

Permit Issued: 06/17/04

Well work Commenced: 06/30/04

Well work Completed: 07/27/04

Verbal plugging permission granted on:

Rotary Cable Rig 3320

Total Depth (feet) 3320

Fresh water depths (ft) NA

Salt water depths (ft) 1660

Is coal being mined in area (Y/N) N

Coal Depths (ft): NA

Casing & Tubing Size	Used in Drilling	Left in Well	Cement Fill Up Cu. Ft.
7"	581.00'	581.00'	145 sks
4 1/2"	3250.00'	3250.00'	145 sks

OPEN FLOW DATA

* WATERFLOOD PRODUCER

Producing formation Gordon Pay zone depth (ft) 3160'-3166'
 Gas: Initial open flow _____ * MCF/d Oil: Initial open flow _____ * Bbl/d
 Final open flow _____ * MCF/d Final open flow _____ * Bbl/d
 Time of open flow between initial and final tests _____ Hours
 Static rock pressure _____ psig (surface pressure) _____ after _____ Hours

Second producing formation _____ Pay zone depth (ft) _____
 Gas: Initial open flow _____ MCF/d Oil: Initial open flow _____ Bbl/d
 Final open flow _____ MCF/d Final open flow _____ Bbl/d
 Time of open flow between initial and final tests _____ Hours
 Static rock pressure _____ psig (surface pressure) _____ after _____ Hours

NOTE: ON BACK OF THIS FORM, PUT THE FOLLOWING: 1) DETAILS OF PERFORATED INTERVALS, FRACTURING OR STIMULATING, PHYSICAL CHANGE, ETC. 2) THE WELL LOG WHICH IS A SYSTEMATIC DETAILED GEOLOGICAL RECORD OF ALL FORMATIONS, INCLUDING COAL ENCOUNTERED BY THE WELLBORE.

For: EAST RESOURCES, INC.
By: [Signature]
Date: 10/18/04

04/26/2024

WW-4A
Revised 6-07

1) Date: February 23, 2024
2) Operator's Well Number
Baker, MV 20

3) API Well No.: 47 - 095 - 01779

STATE OF WEST VIRGINIA
DEPARTMENT OF ENVIRONMENTAL PROTECTION, OFFICE OF OIL AND GAS
NOTICE OF APPLICATION TO PLUG AND ABANDON A WELL

4) Surface Owner(s) to be served:
(a) Name Royce Watts, et al
Address 538 Martin Ave.
Morgantown, WV 26505
(b) Name Fred & Dottie Glover
Address HC 52, Box 63
Alvy, WV 26322
(c) Name _____
Address _____
6) Inspector Stephan McCoy
Address 13016 Indian Creek
Jacksonburg, WV 26377
Telephone 681 344-3265

5) (a) Coal Operator
Name N/A
Address _____
(b) Coal Owner(s) with Declaration
Name N/A
Address _____
(c) Coal Lessee with Declaration
Name N/A
Address _____

RECEIVED
Office of Oil and Gas
MAR 23 2024
WV Department of
Environmental Protection

TO THE PERSONS NAMED ABOVE: You should have received this Form and the following documents:

- (1) The application to Plug and Abandon a Well on Form WW-4B, which sets out the parties involved in the work and describes the well its and the plugging work order; and
- (2) The plat (surveyor's map) showing the well location on Form WW-6.

The reason you received these documents is that you have rights regarding the application which are summarized in the instructions on the reverses side. However, you are not required to take any action at all.

Take notice that under Chapter 22-6 of the West Virginia Code, the undersigned well operator proposes to file or has filed this Notice and Application and accompanying documents for a permit to plug and abandon a well with the Chief of the Office of Oil and Gas, West Virginia Department of Environmental Protection, with respect to the well at the location described on the attached Application and depicted on the attached Form WW-6. Copies of this Notice, the Application, and the plat have been mailed by registered or certified mail or delivered by hand to the person(s) named above (or by publication in certain circumstances) on or before the day of mailing or delivery to the Chief.

Well Operator Tribune Resources, LLC
By: Lee Lawson
Its: Regulatory/HSE Director
Address 3861 Ambassador Caffery Blvd., Suite 600
Lafayette, LA 70503
Telephone 337 769-4064

Subscribed and sworn before me this 13th day of March, 2024
Orthemise J. Bex
My Commission Expires with life

OFFICIAL SEAL
ORTHEMISE J. BEX
Notary Public
NOTARY PUBLIC NO. 51209
STATE OF LOUISIANA
PARISH OF LAFAYETTE
My Commission Is For Life

Oil and Gas Privacy Notice

The Office of Oil and Gas processes your personal information, such as name, address and phone number, as a part of our regulatory duties. Your personal information may be disclosed to other State agencies or third parties in the normal course of business or as needed to comply with statutory or regulatory requirements, including Freedom of Information Act requests. Our office will appropriately secure your personal information. If you have any questions about our use of your personal information, please contact DEP's Chief Privacy Officer at depprivacyofficer@wv.gov.

04/26/2024

7021 0350 0001 3294 7439

CERTIFIED MAIL® RECEIPT
Domestic Mail Only

For delivery information, visit our website at www.usps.com

OFFICIAL USE

Certified Mail Fee \$ 4.40

Extra Services & Fees (check box, add fee to postage)

Return Receipt (hardcopy) \$ 3.05

Return Receipt (electronic) \$

Certified Mail Restricted Delivery \$

Adult Signature Required \$

Adult Signature Restricted Delivery \$

Postage \$ 2.11

Total Postage and Fees \$ 10.16

Sent To Ray R. Fernebee

Street and Apt. No., or PO Box No. HC 67, Box 95

City, State, ZIP+4® West Union, WV 26456

PS Form 3800, April 2015 PSN 7530-02-000-9047 See Reverse for Instructions

Postmark Here MAR 14 2024

ONE GROVE WV 26419

7021 0350 0001 3294 7437

CERTIFIED MAIL® RECEIPT
Domestic Mail Only

For delivery information, visit our website at www.usps.com

OFFICIAL USE

Certified Mail Fee \$ 4.40

Extra Services & Fees (check box, add fee to postage)

Return Receipt (hardcopy) \$ 3.05

Return Receipt (electronic) \$

Certified Mail Restricted Delivery \$

Adult Signature Required \$

Adult Signature Restricted Delivery \$

Postage \$ 2.11

Total Postage and Fees \$ 10.16

Sent To Royce Watts et al

Street and Apt. No., or PO Box No. 528 Martin Avenue

City, State, ZIP+4® Martinsburg, WV 26105

PS Form 3800, April 2015 PSN 7530-02-000-9047 See Reverse for Instructions

Postmark Here MAR 14 2024

ONE GROVE WV 26419

7021 0350 0001 3294 7420

U.S. Postal Service™
CERTIFIED MAIL® RECEIPT
Domestic Mail Only

For delivery information, visit our website at www.usps.com

OFFICIAL USE

Certified Mail Fee \$ 4.40

Extra Services & Fees (check box, add fee to postage)

Return Receipt (hardcopy) \$ 3.05

Return Receipt (electronic) \$

Certified Mail Restricted Delivery \$

Adult Signature Required \$

Adult Signature Restricted Delivery \$

Postage \$ 4.03

Total Postage and Fees \$ 12.08

Sent To Fred & Dottie Glover

Street and Apt. No., or PO Box No. HC 52, Box 63

City, State, ZIP+4® Alley, WV 26322

PS Form 3800, April 2015 PSN 7530-02-000-9047 See Reverse for Instructions

Postmark Here MAR 14 2024

ONE GROVE WV 26419

7021 0350 0001 3294 7444

U.S. Postal Service™
CERTIFIED MAIL® RECEIPT
Domestic Mail Only

For delivery information, visit our website at www.usps.com

OFFICIAL USE

Certified Mail Fee \$ 4.40

Extra Services & Fees (check box, add fee to postage)

Return Receipt (hardcopy) \$ 3.05

Return Receipt (electronic) \$

Certified Mail Restricted Delivery \$

Adult Signature Required \$

Adult Signature Restricted Delivery \$

Postage \$ 2.11

Total Postage and Fees \$ 10.16

Sent To Costal Lumber Co.

Street and Apt. No., or PO Box No. P.O. Box 979

City, State, ZIP+4® Buckhannon WV 26201

PS Form 3800, April 2015 PSN 7530-02-000-9047 See Reverse for Instructions

Postmark Here MAR 14 2024

ONE GROVE WV 26419

MAR 29 2024

7021 0350 0001 3294 7390

U.S. Postal Service™
CERTIFIED MAIL® RECEIPT
Domestic Mail Only

For delivery information, visit our website at www.usps.com

OFFICIAL USE

Certified Mail Fee \$ 4.40

Extra Services & Fees (check box, add fee to postage)

Return Receipt (hardcopy) \$ 3.05

Return Receipt (electronic) \$

Certified Mail Restricted Delivery \$

Adult Signature Required \$

Adult Signature Restricted Delivery \$

Postage \$ 4.03

Total Postage and Fees \$ 12.08

Sent To Fred & Dottie Glover

Street and Apt. No., or PO Box No. 102 McEntyre Fork Rd

City, State, ZIP+4® Jacksonburg WV 26371

PS Form 3800, April 2015 PSN 7530-02-000-9047 See Reverse for Instructions

Postmark Here MAR 20 2024

ONE GROVE WV 26419

04/26/2024

SURFACE OWNER WAIVER

Operator's Well
Number

Baker, MV 20

INSTRUCTIONS TO SURFACE OWNERS NAMED ON PAGE WW4-A

The well operator named on page WW-4A is applying for a permit from the State to plug and abandon a well. (Note: If the surface tract is owned by more than three persons, then these materials were served on you because your name appeared on the Sheriff's tax ticket on the land or because you actually occupy the surface tract. In either case, you may be the only owner who will actually receive these materials.) See Chapter 22 of the West Virginia Code. Well work permits are valid for 24 months. If you do not own any interest in the surface tract, please forward these materials to the true owner immediately if you know who it is. Also, please notify the well operator and the Office of Oil and Gas.

**NOTE: YOU ARE NOT REQUIRED TO FILE ANY COMMENT.
WHERE TO FILE COMMENTS AND OBTAIN ADDITIONAL INFORMATION:**

Chief, Office of Oil and Gas
Department of Environmental Protection
601 57th St. SE
Charleston, WV 25304
(304) 926-0450

Time Limits and methods for filing comments. The law requires these materials to be served on or before the date the operator files his Application. You have **FIVE (5) DAYS** after the filing date to file your comments. Comments must be filed in person or received in the mail by the Chief's office by the time stated above. You may call the Chief's office to be sure of the date. Check with your postmaster to ensure adequate delivery time or to arrange special expedited handling. If you have been contacted by the well operator and you have signed a "voluntary statement of no objection" to the planned work described in these materials, then the permit may be issued at any time.

Comments must be in writing. Your comments must include your name, address and telephone number, the well operator's name and well number and the approximate location of the proposed well site including district and county from the application. You may add other documents, such as sketches, maps or photographs to support your comments.

The Chief has the power to deny or condition a well work permit based on comments on the following grounds:

- 1) The proposed well work will constitute a hazard to the safety of persons.
- 2) The soil erosion and sediment control plan is not adequate or effective;
- 3) Damage would occur to publicly owned lands or resources;
- 4) The proposed well work fails to protect fresh water sources or supplies;
- 5) The applicant has committed a substantial violation of a previous permit or a substantial violation of one or more of the rules promulgated under Chapter 22, and has failed to abate or seek review of the violation...".

If you want a copy of the permit as it is issued or a copy of the order denying the permit, you should request a copy from the Chief.

VOLUNTARY STATEMENT OF NO OBJECTION

I hereby state that I have read the instructions to surface owners and that I have received copies of a Notice and Application For A Permit To Plug And Abandon on Forms WW-4A and WW-4B, and a survey plat.

I further state that I have no objection to the planned work described in these materials, and I have no objection to a permit being issued on those materials.

FOR EXECUTION BY A NATURAL PERSON
ETC.

FOR EXECUTION BY A CORPORATION,

_____	Date _____	Name _____	_____
Signature		By	_____
		Its	_____
			Date _____
		Signature	Date _____

04/26/2024

WW-4B

API No. 47-095-01779

Farm Name _____

Well No. Baker, MV 20

**INSTRUCTIONS TO COAL OPERATORS
OWNERS AND LESSEE**

The well operator named on the obverse side of WW-4 (B) is about to abandon the well described in the enclosed materials and will commence the work of plugging and abandoning said well on the date the inspector is notified. Which date shall not be less than five days after the day on which this notice and application so mailed is received, or in due course should be received by the Department of Environmental Protection Office of Oil & Gas.

This notice and application is given to you in order that your respective representatives may be present at the plugging and filling of said well. You are further notified that whether you are represented or not the operator will proceed to plug and fill said well in the manner required by Section 24, Article 6, Chapter 22 of the Code and given in detail on obverse side of this application.

NOTE: If you wish this well to be plugged according to 22-6-24(d) then as per Regulation 35CSR4-13.9 you must complete and return to this office on form OB-16 "Request by Coal Operator, Owner, or Lessee for plugging" prior to the issuance of this plugging permit.

WAIVER

The undersigned coal operator _____ / owner _____ / lessee _____ / of the coal under this well location has examined this proposed plugging work order. The undersigned has no objection to the work proposed to be done at this location, provided, the well operator has complied with all applicable requirements of the West Virginia Code and the governing regulations.

Date: _____

By: _____

Its _____

RECEIVED
Office of Oil and Gas

MAR 22 2024

WV Department of
Environmental Protection

04/26/2024

WW-9
(5/16)

API Number 47 - 095 - 01779
Operator's Well No. _____

STATE OF WEST VIRGINIA
DEPARTMENT OF ENVIRONMENTAL PROTECTION
OFFICE OF OIL AND GAS
FLUIDS/ CUTTINGS DISPOSAL & RECLAMATION PLAN

Operator Name Tribune Resources, LLC OP Code _____

Watershed (HUC 10) McEntyre Fork Quadrangle Centerpoint 7.5'

Do you anticipate using more than 5,000 bbls of water to complete the proposed well work? Yes No

Will a pit be used? Yes No

If so, please describe anticipated pit waste: _____

Will a synthetic liner be used in the pit? Yes No If so, what ml.? _____

Proposed Disposal Method For Treated Pit Wastes:

- Land Application (if selected provide a completed form WW-9-GPP)
- Underground Injection (UIC Permit Number _____)
- Reuse (at API Number _____)
- Off Site Disposal (Supply form WW-9 for disposal location)
- Other (Explain _____)

Will closed loop system be used? If so, describe: N/A

Drilling medium anticipated for this well (vertical and horizontal)? Air, freshwater, oil based, etc. N/A

-If oil based, what type? Synthetic, petroleum, etc. N/A

Additives to be used in drilling medium? N/A

Drill cuttings disposal method? Leave in pit, landfill, removed offsite, etc. N/A

-If left in pit and plan to solidify what medium will be used? (cement, lime, sawdust) N/A

-Landfill or offsite name/permit number? N/A

Permittee shall provide written notice to the Office of Oil and Gas of any load of drill cuttings or associated waste rejected at any West Virginia solid waste facility. The notice shall be provided within 24 hours of rejection and the permittee shall also disclose where it was properly disposed.

I certify that I understand and agree to the terms and conditions of the GENERAL WATER POLLUTION PERMIT issued on April 1, 2016, by the Office of Oil and Gas of the West Virginia Department of Environmental Protection. I understand that the provisions of the permit are enforceable by law. Violations of any term or condition of the general permit and/or other applicable law or regulation can lead to enforcement action.

I certify under penalty of law that I have personally examined and am familiar with the information submitted on this application form and all attachments thereto and that, based on my inquiry of those individuals immediately responsible for obtaining the information, I believe that the information is true, accurate, and complete. I am aware that there are significant penalties for submitting false information, including the possibility of fine or imprisonment.

Company Official Signature [Signature]

Company Official (Typed Name) Lee Lawson

Company Official Title Regulatory/HSE Director

RECEIVED
Office of Oil and Gas

MAR 22 2024

WV Department of Environmental Protection

Subscribed and sworn before me this 13th day of March, 2024

Orthemise J. Bex

My commission expires with life

OFFICIAL SEAL
ORTHEMISE J. BEX
NOTARY PUBLIC NO. 51209
STATE OF LOUISIANA
PARISH OF LAFAYETTE
My Commission Is For Life

04/26/2024

Proposed Revegetation Treatment: Acres Disturbed 0.5 Prevegetation pH _____

Lime 2 Tons/acre or to correct to pH 6.5

Fertilizer type 10-10-20

Fertilizer amount 500 lbs/acre

Mulch Straw 2 Tons/acre

Seed Mixtures

Temporary		Permanent	
Seed Type	lbs/acre	Seed Type	lbs/acre
		Tall Fescue	40
		Ladino Clover	2

Attach:

Maps(s) of road, location, pit and proposed area for land application (unless engineered plans including this info have been provided). If water from the pit will be land applied, provide water volume, include dimensions (L, W, D) of the pit, and dimensions (L, W), and area in acres, of the land application area.

Photocopied section of involved 7.5' topographic sheet.

Plan Approved by: Stephen Mccoy Digitally signed by Stephen Mccoy
Date: 2024.03.15 11:15:58 -04'00'

Comments: Remove all surface equipment. Properly reclaim, seed, and mulch per DEP standards.

RECEIVED
Office of Oil and Gas

MAR 22 2024

WV Department of
Environmental Protection

Title: _____ Date: _____

Field Reviewed? () Yes () No

STATE OF WEST VIRGINIA
DEPARTMENT OF ENVIRONMENTAL PROTECTION
OFFICE OF OIL AND GAS
GROUNDWATER PROTECTION PLAN

Operator Name: Tribune Resources, LLC
Watershed (HUC 10): McEntyre Fork Quad: Centerpoint 7.5'
Farm Name: _____

1. List the procedures used for the treatment and discharge of fluids. Include a list of all operations that could contaminate the groundwater.

2. Describe procedures and equipment used to protect groundwater quality from the list of potential contaminant sources above.

3. List the closest water body, distance to closest water body, and distance from closest Well Head Protection Area to the discharge area.

4. Summarize all activities at your facility that are already regulated for groundwater protection.

RECEIVED
Office of Oil and Gas
MAR 22 2024
WV Department of
Environmental Protection

5. Discuss any existing groundwater quality data for your facility or an adjacent property.

6. Provide a statement that no waste material will be used for deicing or fill material on the property.

7. Describe the groundwater protection instruction and training to be provided to the employees. Job procedures shall provide direction on how to prevent groundwater contamination.

8. Provide provisions and frequency for inspections of all GPP elements and equipment.

RECEIVED
Office of Oil and Gas

MAR 22 2024

WV Department of
Environmental Protection

Signature: _____

Date: _____

WW-7
8-30-06



West Virginia Department of Environmental Protection
Office of Oil and Gas
WELL LOCATION FORM: GPS

API: 47-095-01779 WELL NO.: 20

FARM NAME: Baker, MV

RESPONSIBLE PARTY NAME: Harman Brown

COUNTY: Tyler DISTRICT: McElroy

QUADRANGLE: Centerpoint 7.5'

SURFACE OWNER: Glover and Watts

ROYALTY OWNER: Stringtown Unit 3

UTM GPS NORTHING: 4364899.44

UTM GPS EASTING: 526710.07 GPS ELEVATION: 1278

The Responsible Party named above has chosen to submit GPS coordinates in lieu of preparing a new well location plat for a plugging permit or assigned API number on the above well. The Office of Oil and Gas will not accept GPS coordinates that do not meet the following requirements:

1. Datum: NAD 1983, Zone: 17 North, Coordinate Units: meters, Altitude: height above mean sea level (MSL) – meters.

2. Accuracy to Datum – 3.05 meters

3. Data Collection Method:

Survey grade GPS : Post Processed Differential

Real-Time Differential

Mapping Grade GPS : Post Processed Differential

Real-Time Differential

4. Letter size copy of the topography map showing the well location.

I the undersigned, hereby certify this data is correct to the best of my knowledge and belief and shows all the information required by law and the regulations issued and prescribed by the Office of Oil and Gas.

David Oliver
Digitally signed by David Oliver
Date: 2024.02.29 11:34:01
-05'00'

Facilities/Pipeline Engineer

2/29/24

Signature

Title

Date

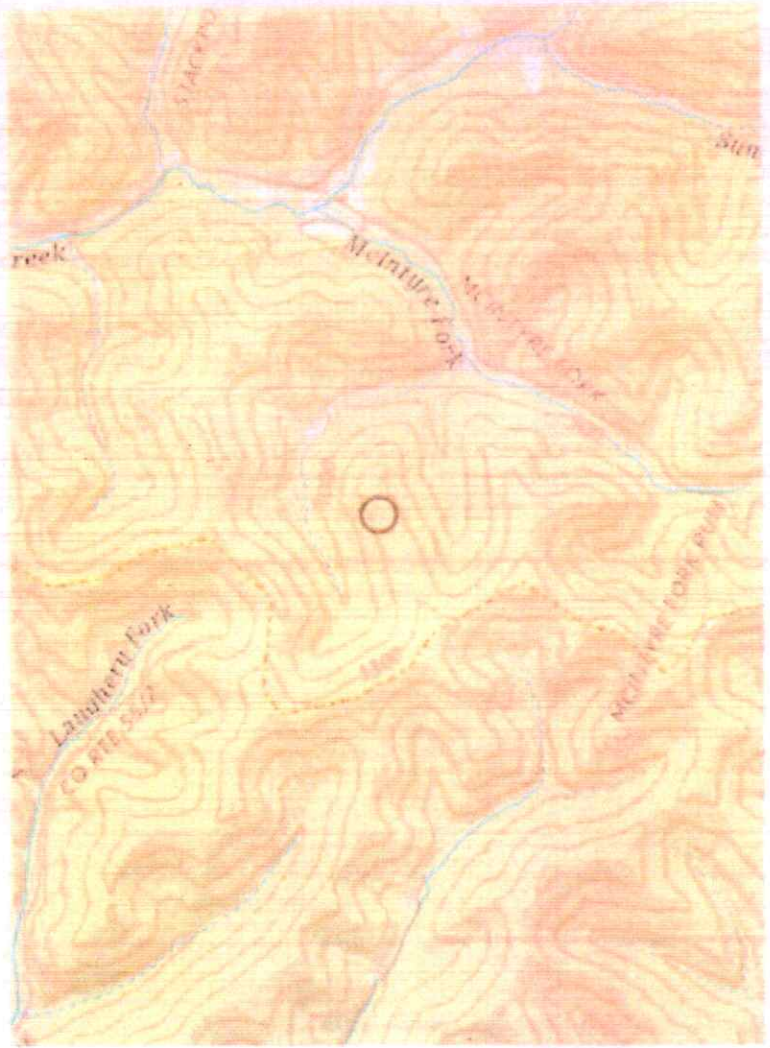
RECEIVED
Office of Oil and Gas


MAR 22 2024

WV Department of
Environmental Protection

04/26/2024

RECEIVED
Office of Oil and Gas
MAR 22 2024
WV Department of
Environmental Protection





RECEIVED
Office of Oil and Gas
MAR 22 2024
WV Department of
Environmental Protection

04/26/2024

11/10/2016

PLUGGING PERMIT CHECKLIST

Plugging Permit

RECEIVED
Office of Oil and Gas

MAR 22 2024

WV Department of
Environmental Protection

- WW-4B
- WW-4B signed by inspector
- WW-4A

- SURFACE OWNER WAIVER or PROOF THAT APPLICATION WAS SENT BY REGISTERED OR CERTIFIED MAIL
- COAL OWNER/COAL OPERATOR/COAL LESSEE WAIVERS or PROOF THAT APPLICATION WAS SENT BY REGISTERED OR CERTIFIED MAIL
- WW-9 PAGE 1 (NOTARIZED)
- WW-9 PAGE 2 with attached drawing of road, location, pit and proposed area for land application
- WW-9 GPP PAGE 1 and 2 if well effluent will be land applied
- RECENT MYLAR PLAT OR WW-7
- WELL RECORDS/COMPLETION REPORT
- TOPOGRAPHIC MAP OF WELL, SHOWING PIT IF PIT IS USED
- MUST HAVE VALID BOND IN OPERATOR'S NAME
- CHECK FOR \$100 IF PIT IS USED

04/26/2024



Kennedy, James P <james.p.kennedy@wv.gov>

plugging permits issued 4709501847 01780 01779

1 message

Kennedy, James P <james.p.kennedy@wv.gov>

Mon, Apr 22, 2024 at 1:22 PM


To: Stephen E McCoy <stephen.e.mccoy@wv.gov>, Harman Brown <harman.brown@tribunerresources.com>, ljackson@wvassessor.com


To whom it may concern, plugging permits have been issued for 4709501847 01780 01779.


James Kennedy

WVDEP OOG

3 attachments

 **4709501779.pdf**
3935K

 **4709501847.pdf**
3896K

 **4709501780.pdf**
3864K

04/26/2024