

RPT 8 LEASE 85 ACRES± WELL NO. RPT 8-2

WELL NO. RPT 8-2
STATE PLANE COORDINATES
NORTH ZONE (NAD 83)

N. 360,681.8
E. 1,605,530.8

LAT=(N) 39.483131
LONG=(W) 80.786037

UTM (NAD'83)(METERS)
N. 4,370,414.3
E. 518,400.7

LANDING POINT
WELL NO. RPT 8-2
STATE PLANE COORDINATES
NORTH ZONE (NAD 83)

N. 360,359.0
E. 1,605,510.4

LAT=(N) 39.482244
LONG=(W) 80.786093

UTM (NAD'83)(METERS)
N. 4,370,315.8
E. 518,396.2

BOTTOM HOLE
WELL NO. RPT 8-2
STATE PLANE COORDINATES
NORTH ZONE (NAD 83)

N. 353,643.6
E. 1,609,864.6

LAT=(N) 39.463979
LONG=(W) 80.770332

UTM (NAD'83)(METERS)
N. 4,368,292.1
E. 519,756.8

REFERENCES

SPIKE NAIL SET WITH GUARD STAKE AND FLAGGING RPT 8 WELLS
RPT 8-1
RPT 8-2
RPT 8-3

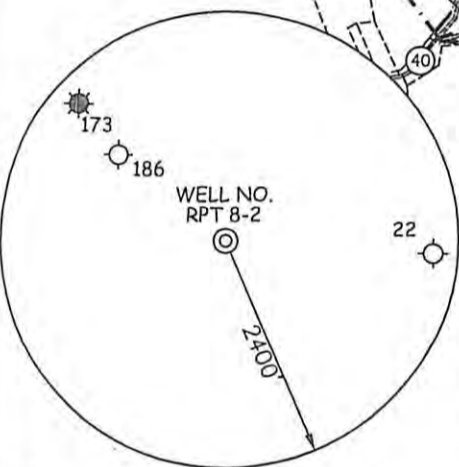
APPROXIMATE LEASE BOUNDARY

SPIKE NAIL SET WITH GUARD STAKE AND FLAGGING

1" = 200'


NOTES ON SURVEY

1. TIES TO WELLS, CORNERS & REFERENCES ARE BASED ON GRID NORTH FOR THE WV STATE PLANE COORDINATE SYSTEM NORTH ZONE NAD '83.
2. LEASE BOUNDARY SHOWN HEREON TAKEN FROM DEED BOOK 60 PAGE 577.
3. SURFACE OWNER AND ADJOINER INFORMATION TAKEN FROM THE ASSESSOR AND COUNTY CLERK RECORDS OF TYLER COUNTY IN JULY, 2012.
4. WELL LAT./LONG. (NAD'83) ESTABLISHED BY DGPS (SURVEY GRADE).



I THE UNDERSIGNED, HEREBY CERTIFY THAT THIS PLAT IS CORRECT TO THE BEST OF MY KNOWLEDGE AND BELIEF AND SHOWS ALL THE INFORMATION REQUIRED BY LAW AND THE REGULATIONS ISSUED AND PRESCRIBED BY THE DIVISION OF ENVIRONMENTAL PROTECTION.

P.S. 849 *C. Victor Moyers*



(+) DENOTES LOCATION OF WELL ON UNITED STATES TOPOGRAPHIC MAPS.

DATE OCTOBER 29, 20 12

OPERATORS WELL NO. RPT 8-2

API WELL NO. 47-95-2084 H6A
STATE COUNTY PERMIT

MINIMUM DEGREE OF ACCURACY 1/200 FILE NO. 7872P8-2 (389-51)
PROVEN SOURCE OF ELEVATION DGPS (SURVEY GRADE) SCALE 1" = 2000'

STATE OF WEST VIRGINIA
DIVISION OF ENVIRONMENTAL PROTECTION
OFFICE OF OIL AND GAS



WELL TYPE: OIL GAS LIQUID INJECTION WASTE DISPOSAL IF "GAS" PRODUCTION STORAGE DEEP SHALLOW

LOCATION: ELEVATION 1260'(GROUND) 1244'(PROPOSED) WATERSHED BIG RUN
DISTRICT McELROY COUNTY TYLER QUADRANGLE SHIRLEY 7.5'

SURFACE OWNER JACK HAIR ET AL ACREAGE 85±

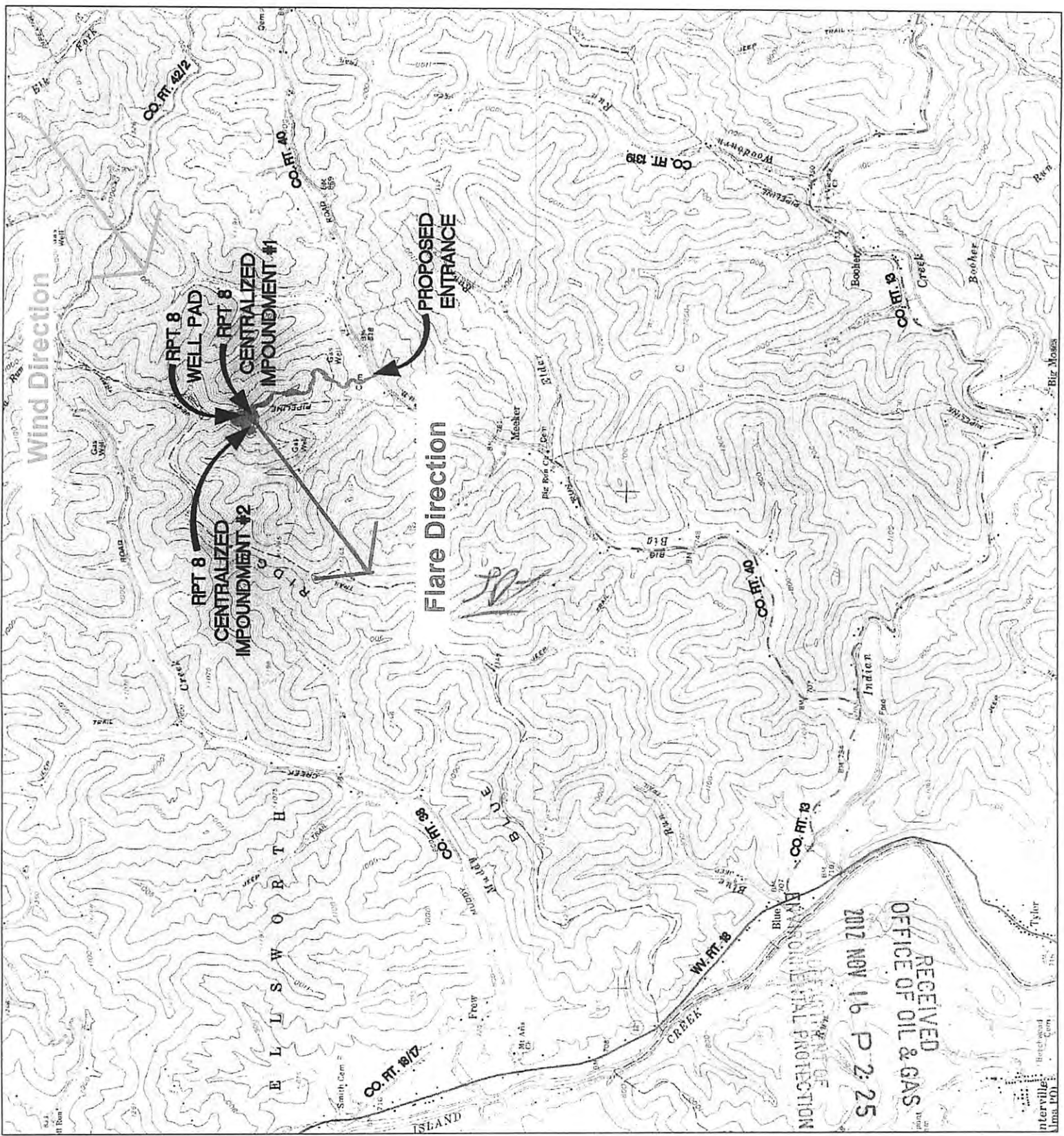
ROYALTY OWNER JACK HAIR (85 AC.±), DUANE NICHOLS (74.82 AC.±), HAROLD T. WARNER (107.63 AC.±)

PROPOSED WORK: LEASE NO. RPT 8/T3099/T3097
DRILL CONVERT DRILL DEEPER REDRILL FRACTURE OR STIMULATE PLUG OFF OLD FORMATION PERFORATE NEW FORMATION PLUG AND ABANDON CLEAN OUT AND REPLUG OTHER

PHYSICAL CHANGE IN WELL (SPECIFY) _____ TARGET FORMATION MARCELLUS
ESTIMATED DEPTH 7500'

WELL OPERATOR JAY BEE OIL & GAS, INC. DESIGNATED AGENT RANDY BRODA
ADDRESS 1720 RT. 22 EAST UNION, NJ 07083 ADDRESS RT. 1 BOX 5 CAIRO, WV 26337

9502084



RECEIVED
 OFFICE OF OIL & GAS
 2012 NOV 16 P 2:25
 OFFICE OF ENVIRONMENTAL PROTECTION