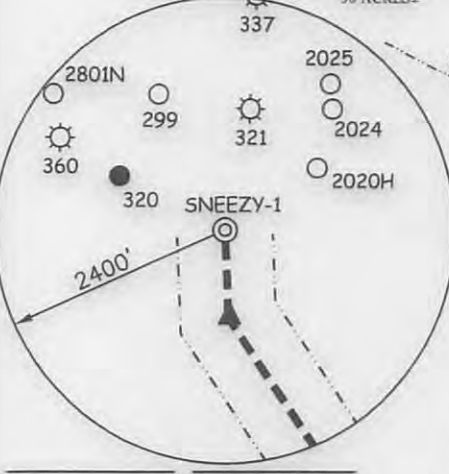


**SNEEZY-1 (D415 LEASE)**

**SNEEZY-1 BOTTOM HOLE STATE PLANE COORDINATES NORTH ZONE (NAD'27)**  
 N. 337,666.6  
 E. 1,671,099.3  
 LAT=(N) 39.421243  
 LONG=(W) 80.664257  
 UTM (NAD83)(METERS)  
 N. 4,363,587.1  
 E. 528,914.7

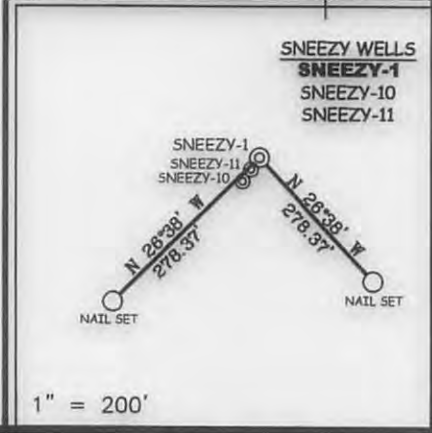
**SNEEZY-1 LANDING POINT STATE PLANE COORDINATES NORTH ZONE (NAD'27)**  
 N. 340,167.5  
 E. 1,669,386.1  
 LAT=(N) 39.428048  
 LONG=(W) 80.670436  
 UTM (NAD83)(METERS)  
 N. 4,364,340.3  
 E. 528,380.1



**NOTES ON SURVEY**

1. TIES TO WELLS, CORNERS AND REFERENCES ARE BASED ON GRID NORTH FOR THE WV STATE PLANE COORDINATE SYSTEM NORTH ZONE NAD '27.
2. LEASE BOUNDARY SHOWN HEREON TAKEN FROM DEED BOOK 2 PAGE 133.
3. SURFACE OWNER AND ADJOINER INFORMATION TAKEN FROM THE ASSESSOR AND COUNTY CLERK RECORDS OF DODDRIDGE COUNTY IN JULY, 2013.
4. WELL LAT./LONG. (NAD'27) ESTABLISHED BY DGPS(SURVEY GRADE).
5. NO WATER WELLS WERE FOUND WITHIN 250 FEET OF PROPOSED GAS WELL. NO AGRICULTURAL BUILDINGS (GREATER THAN 2500 SQUARE FEET) OR DWELLINGS WERE FOUND WITHIN 625 FEET OF CENTER OF PROPOSED WELL PAD.

**REFERENCES**



I THE UNDERSIGNED, HEREBY CERTIFY THAT THIS PLAT IS CORRECT TO THE BEST OF MY KNOWLEDGE AND BELIEF AND SHOWS ALL THE INFORMATION REQUIRED BY LAW AND THE REGULATIONS ISSUED AND PRESCRIBED BY THE DIVISION OF ENVIRONMENTAL PROTECTION.

P.S. 677 *Gregory A. Smith*



(+) DENOTES LOCATION OF WELL ON UNITED STATES TOPOGRAPHIC MAPS.  
 DATE DECEMBER 09, 20 13  
 OPERATORS WELL NO. SNEEZY-1  
 API WELL NO. 47 - 95 - 02134 HGA  
 STATE COUNTY PERMIT

MINIMUM DEGREE OF ACCURACY 1 / 200 FILE NO. 8030PSNEEZY-1R  
 PROVEN SOURCE OF ELEVATION DGPS (SUBMETER MAPPING GRADE) SCALE 1" = 1000'

STATE OF WEST VIRGINIA  
 DIVISION OF ENVIRONMENTAL PROTECTION  
 OFFICE OF OIL AND GAS

WELL TYPE: OIL  GAS  LIQUID INJECTION  WASTE DISPOSAL  IF "GAS" PRODUCTION  STORAGE  DEEP  SHALLOW   
 LOCATION: ELEVATION 1346' WATERSHED McINTYRE FORK  
 DISTRICT McELROY COUNTY TYLER QUADRANGLE CENTER POINT 7.5'  
 SURFACE OWNER BRIAN L. TESLOVICH ACREAGE 68.6±  
 ROYALTY OWNER W.R. McINTYRE HEIRS ET AL ACREAGE 347.10±  
 PROPOSED WORK: LEASE NO. D-415, D-414, D416, D-418, D-417  
 DRILL  CONVERT  DRILL DEEPER  REDRILL  FRACTURE OR STIMULATE  PLUG OFF OLD  
 FORMATION  PERFORATE NEW FORMATION  PLUG AND ABANDON  CLEAN OUT AND REPLUG  OTHER   
 PHYSICAL CHANGE IN WELL (SPECIFY) \_\_\_\_\_ TARGET FORMATION MARCELLUS  
 ESTIMATED DEPTH 8,000' TVD

WELL OPERATOR JAY BEE OIL & GAS, INC. DESIGNATED AGENT RANDY BRODA  
 ADDRESS 1720 RT. 22, EAST UNION, NJ 07083 ADDRESS RT. 1 BOX 5 CAIRO, WV 26337

02/28/2014



# SNEEZY (D415 LEASE) WELLS 1, 10 & 11

Gas Well



15-20% GRADE±  
380' ± @  
0-5% GRADE±  
260' ± @  
320' ± @  
5-10% GRADE±

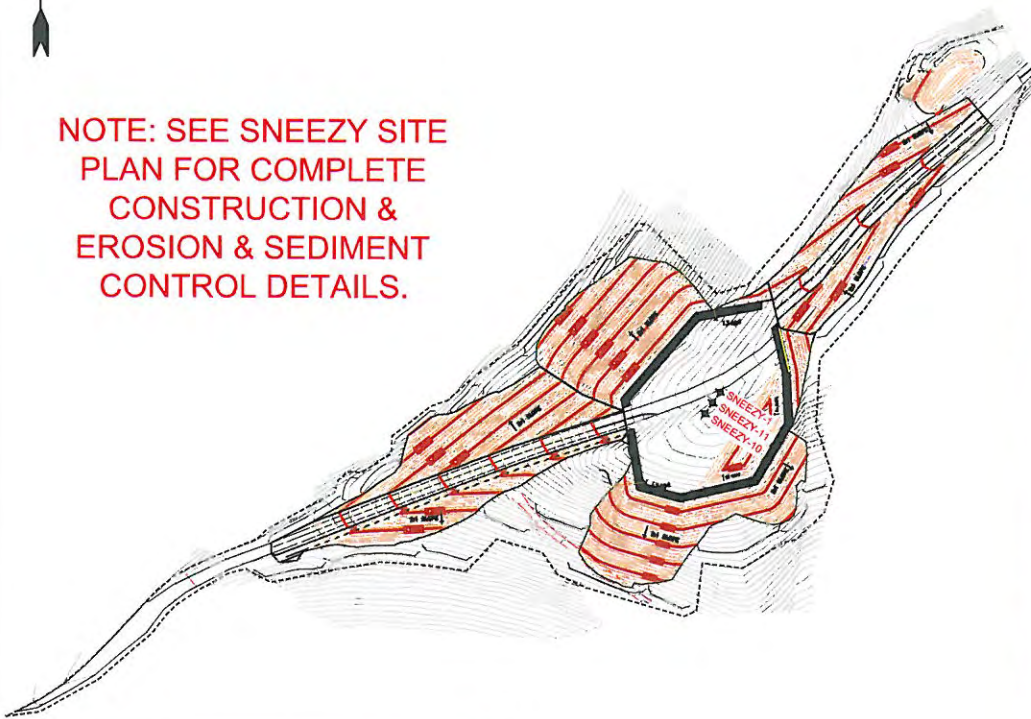


NOTE: SEE SNEEZY SITE  
PLAN FOR COMPLETE  
CONSTRUCTION &  
EROSION & SEDIMENT  
CONTROL DETAILS.

Detail Sketch for Proposed SNEEZY 1, 10 & 11 Wells



NOTE: SEE SNEEZY SITE  
PLAN FOR COMPLETE  
CONSTRUCTION &  
EROSION & SEDIMENT  
CONTROL DETAILS.




Not To Scale

SCALE: 1" = 500'



Professional Energy Consultants  
A DIVISION OF SMITH LAND SURVEYING

SURVEYORS PROJECT MGMT. ENGINEERS ENVIRONMENTAL



225 West Main St.  
P.O. Box 150  
Circleville, OH 43113  
(614) 492-5034

56055 Olley Bottom Road  
Shady Side, OH 43042  
(740) 671-0911

HONESTY INTEGRITY QUALITY

DRAWN BY K.D.W.	FILE NO. 8030	DATE 10-14-13	CADD FILE: 8030REC-SNEEZY.dwg
--------------------	------------------	------------------	----------------------------------

TOPO SECTION OF CENTER POINT 7.5'  
USGS TOPO QUADRANGLE

02/28/2014