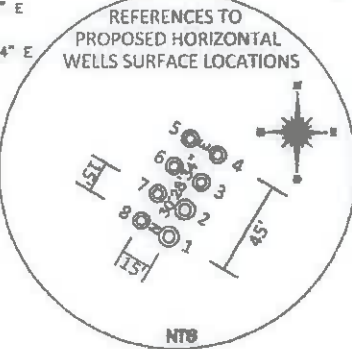
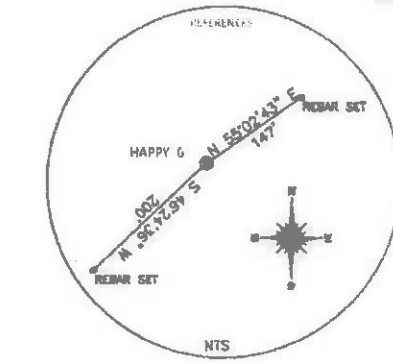
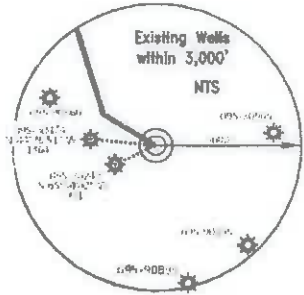
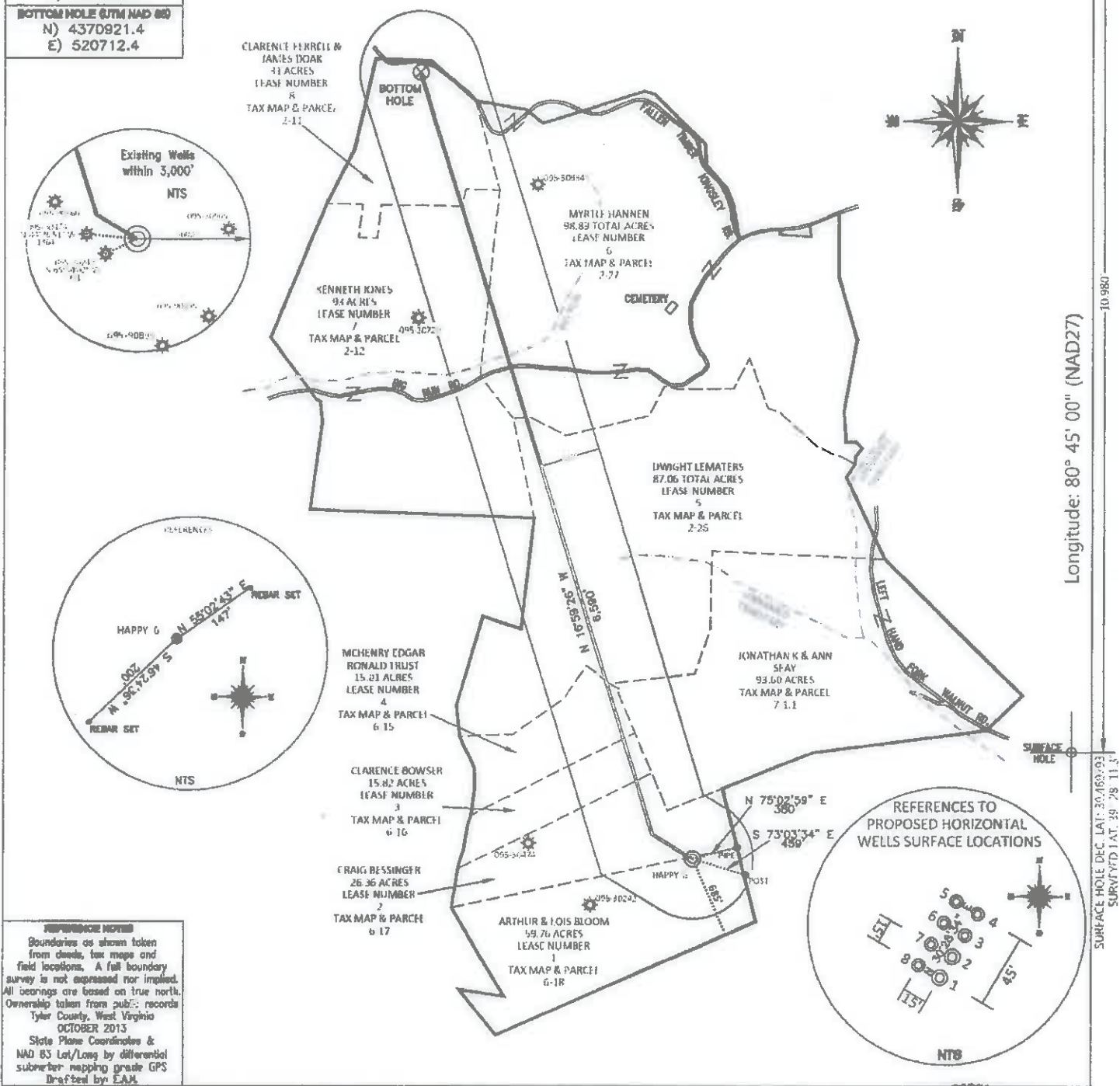


TOP HOLE (UTM NAD 83)
N) 4368950.7
E) 521434.4

BOTTOM HOLE (UTM NAD 83)
N) 4370921.4
E) 520712.4

NO DWELLINGS FOUND WITHIN 650' OF THE CENTER OF THE WELL PAD
NO WATER WELLS FOUND WITHIN 250' OF THE CENTER OF WELL PAD

Latitude: 39° 30' 00" (NAD27)



REFERENCE NOTES
Boundaries as shown taken from deeds, tax maps and field locations. A full boundary survey is not expressed nor implied. All bearings are based on true north. Ownership taken from public records Tyler County, West Virginia OCTOBER 2013
State Plane Coordinates & NAD 83 Lat/Long by differential submeter mapping grade GPS Drafted by EAJ

FILE #: 201367

DRAWING #: 1

SCALE: PLAT - 1" = 1200'
TICK MARK - 1" = 2000'


MINIMUM DEGREE OF ACCURACY: 1/200

PROVEN SOURCE OF ELEVATION: SUBMETER MAPPING GRADE GPS

I, THE UNDERSIGNED, HEREBY CERTIFY THAT THIS PLAT IS CORRECT TO THE BEST OF MY KNOWLEDGE AND BELIEF AND SHOWS ALL THE INFORMATION REQUIRED BY LAW AND THE REGULATIONS ISSUED AND PRESCRIBED BY THE DEPARTMENT OF ENVIRONMENTAL PROTECTION.

Signed: *[Signature]*

L.L.S. #2124: Ernest J. Benchek III



(+) DENOTES LOCATION OF WELL ON UNITED STATES TOPOGRAPHIC MAPS WVDEP OFFICE OF OIL & GAS 601 57TH STREET CHARLESTON, WV 25304

Well Type: Oil Waste Disposal Production Deep Gas Liquid Injection Storage Shallow

WATERSHED: OUTLET MIDDLE ISLAND CREEK

COUNTY/DISTRICT: TYLER/McELROY

SURFACE OWNER: ARTHUR & LOIS BLOOM

OIL & GAS ROYALTY OWNER: WILMA FIBER - TM2/18, JOHN LAMBERT ICE - TM5/17,18, DAVID LEE HAUN REVOCABLE TRUST - TM2/26,27, MICHAEL BECK - TM2/26, WYNNA MAFFEI TM2/12 MARY McCULLOUGH - TM2/11

LEASE NUMBERS: 1. T3042A1; 3040-T3041AA, 2. T3042A1; 3040-T3041AA, 3. T3042A1, 4. T3042A1 5. T3042A1; T3086 T4; T3209A, 6. T3209A, T3086A1, 7. T3087A, 8. T3085T6A

DRILL CONVERT DRILL DEEPER REDRILL FRACTURE OR STIMULATE
PLUG OFF FORMATION PERFORATE NEW FORMATION PLUG & ABANDON
CLEAN OUT & REPLUG OTHER CHANGE (SPECIFY):

TARGET FORMATION: MARCELLUS

WELL OPERATOR: JAY BEE OIL & GAS, LLC. ADDRESS: 3570 SHIELDS HILL ROAD CITY: CAIRO STATE: WV ZIP CODE: 26337

DATE: AUGUST 1, 2014

OPERATOR'S WELL #: HAPPY 6

API WELL #: 47 95 STATE COUNTY PERMIT 02148 H6A

ELEVATION: 1255'

QUADRANGLE: SHIRLEY, WV

ACREAGE: 59.76 +/-

ACREAGE: 427.70 +/-

ESTIMATED DEPTH: TVD: 7,254' TMD: 15,210'

DESIGNATED AGENT: SHANE DOWELL ADDRESS: 3570 SHIELDS HILL ROAD CITY: CAIRO STATE: WV ZIP CODE: 26337

