



west virginia department of environmental protection

Office of Oil and Gas
601 57th Street SE
Charleston, WV 25304
(304) 926-0450
(304) 926-0452 fax

Earl Ray Tomblin, Governor
Randy C. Huffman, Cabinet Secretary
www.dep.wv.gov

PERMIT MODIFICATION APPROVAL

June 22, 2015

ANTERO RESOURCES CORPORATION
1615 WYNKOOP STREET
DENVER, CO 80202

Re: Permit Modification Approval for API Number 9502162, Well #: BANNER UNIT 1H

Extend Lateral

Oil and Gas Operator:

The Office of Oil and Gas has reviewed the attached permit modification for the above referenced permit. The attached modification has been approved and well work may begin. Please be reminded that the oil and gas inspector is to be notified twenty-four (24) hours before permitted well work is commenced.

Please call James Martin at 304-926-0499, extension 1654 if you have any questions.

Sincerely,

A handwritten signature in blue ink that reads "Gene Smith".

Gene Smith
Assistant Chief of Permitting
Office of Oil and Gas

Promoting a healthy environment.

06/26/2015



June 15, 2015

Antero Resources
1615 Wynkoop Street
Denver, CO 80202
Office 303.357.7310
Fax 303.357.7315

West Virginia Department of Environmental Protection
Office of Oil and Gas
Attn: Ms. Melanie Hankins
601 57th Street
Charleston, WV 25304

Ms. Hankins:

Antero Resources Corporation (Antero) would like to submit the following permit modification for one approved well on the Coastal 2 Pad. We are requesting to extend the horizontal lateral length which will change the bottom hole location of the Banner Unit 1H (API# 47-095-02162).

Attached you will find the following documents:

- REVISED Form WW-6B, which shows the revised MD and Production Casing/Cement program
- REVISED Form WW-6A1, which shows the new leases we will be drilling into
- REVISED Mylar Plat, which shows the new bottom hole location

If you have any questions please feel free to contact me at (303) 357-7323.

Thank you in advance for your consideration.

Sincerely,

A handwritten signature in blue ink that reads "Ashlie Steele". The signature is fluid and cursive, with the first name being more prominent.

Ashlie Steele
Permitting Supervisor
Antero Resources Corporation

Enclosures

RECEIVED
Office of Oil and Gas
JUN 17 2015
WV Department of
Environmental Protection

06/26/2015

WW-6B
(04/15)

API NO. 47- 095 - 02162
 OPERATOR WELL NO. Banner Unit 1H
 Well Pad Name: Coastal 2 Pad

STATE OF WEST VIRGINIA
DEPARTMENT OF ENVIRONMENTAL PROTECTION, OFFICE OF OIL AND GAS
WELL WORK PERMIT APPLICATION

1) Well Operator: Antero Resources Corporat 494488557 095 - Tyler McElroy Centerpoint 7.5'
 Operator ID County District Quadrangle

2) Operator's Well Number: Banner Unit 1H Well Pad Name: Coastal 2 Pad

3) Farm Name/Surface Owner: Coastal Lumber Company Public Road Access: CR 64

4) Elevation, current ground: 1215' Elevation, proposed post-construction: 1188'

5) Well Type (a) Gas Oil Underground Storage

Other _____

(b)If Gas Shallow Deep

Horizontal

6) Existing Pad: Yes or No Yes

7) Proposed Target Formation(s), Depth(s), Anticipated Thickness and Expected Pressure(s):
Marcellus Shale: 7300' TVD, Anticipated Thickness- 55 feet, Associated Pressure- 2800#

8) Proposed Total Vertical Depth: 7300' TVD

9) Formation at Total Vertical Depth: Marcellus Shale

10) Proposed Total Measured Depth: 19,600' MD

11) Proposed Horizontal Leg Length: 11,568'

12) Approximate Fresh Water Strata Depths: 180', 290'

13) Method to Determine Fresh Water Depths: Offset well records. Depths have been adjusted according to surface elevations.

14) Approximate Saltwater Depths: 1,705'

15) Approximate Coal Seam Depths: 905', 925', 935'

16) Approximate Depth to Possible Void (coal mine, karst, other): None Anticipated

17) Does Proposed well location contain coal seams directly overlying or adjacent to an active mine? Yes No

(a) If Yes, provide Mine Info: Name: _____
 Depth: _____
 Seam: _____
 Owner: _____

RECEIVED
Office of Oil and Gas

JUN 17 2015

WW-6B
(04/15)

API NO. 47- 095 - 02162
 OPERATOR WELL NO. Banner Unit 1H
 Well Pad Name: Coastal 2 Pad

18) CASING AND TUBING PROGRAM

TYPE	Size (in)	New or Used	Grade	Weight per ft. (lb/ft)	FOOTAGE: For Drilling (ft)	INTERVALS: Left in Well (ft)	CEMENT: Fill-up (Cu. Ft.)/CTS
Conductor	20"	New	H-40	94#	40'	40'	CTS, 38 Cu. Ft.
Fresh Water	13-3/8"	New	J-55/H-40	54.5#/48#	350'	350'	CTS, 486 Cu. Ft.
Coal	9-5/8"	New	J-55	36#	2470'	2470'	CTS, 1006 Cu. Ft.
Intermediate							
Production	5-1/2"	New	P-110	20#	19,600'	19,600'	CTS, 5046 Cu. Ft.
Tubing	2-3/8"	New	N-80	4.7#		7100'	
Liners							

*AM sk
6/22/15*

TYPE	Size (in)	Wellbore Diameter (in)	Wall Thickness (in)	Burst Pressure (psi)	Anticipated Max. Internal Pressure (psi)	Cement Type	Cement Yield (cu. ft./k)
Conductor	30"	24"	0.438"	1530	50	Class A	1.18
Fresh Water	13-3/8"	17-1/2"	0.38"/0.33"	2730/1730	1000	Class A	1.18
Coal	9-5/8"	12-1/4"	0.352"	3520	1500	Class A	1.18
Intermediate							
Production	5-1/2"	8-3/4" & 8-1/2"	0.361"	12,630	2500	Lead-H/POZ & Tail - H	H/POZ-1.44 & H-1.8
Tubing	2-3/8"	4.778"	0.19"	11,200			
Liners							

PACKERS

Kind:	N/A			
Sizes:	N/A			
Depths Set:	N/A			

RECEIVED
Office of Oil and Gas

JUN 17 2015

WV Department of
Environmental Protection

WW-6B
(10/14)

API NO. 47- 095 - 02162
OPERATOR WELL NO. Banner Unit 1H
Well Pad Name: Coastal 2 Pad

19) Describe proposed well work, including the drilling and plugging back of any pilot hole:

Drill, perforate, fracture a new horizontal shallow well and complete Marcellus Shale.

20) Describe fracturing/stimulating methods in detail, including anticipated max pressure and max rate:

Antero plans to pump Slickwater into the Marcellus Shale formation in order to ready the well for production. The fluid will be comprised of approximately 99 percent water and sand, with less than 1 percent special-purpose additives as shown in the attached "List of Anticipated Additives Used for Fracturing or Stimulating Well."

Anticipated Max Pressure - 9300 lbs
Anticipated Max Rate - 80 bpm

21) Total Area to be disturbed, including roads, stockpile area, pits, etc., (acres): 35.03 acres

22) Area to be disturbed for well pad only, less access road (acres): 5.66 acres

23) Describe centralizer placement for each casing string:

Conductor: no centralizers
Surface Casing: one centralizer 10' above the float shoe, one on the insert float collar and one every 4th joint spaced up the hole to surface.
Intermediate Casing: one centralizer above float joint, one centralizer 5' above float collar and one every 4th collar to surface.
Production Casing: one centralizer at shoe joint and one every 3 joints to top of cement in intermediate casing.

24) Describe all cement additives associated with each cement type:

Conductor: no additives, Class A cement.
Surface: Class A cement with 2-3% calcium chloride and 1/4 lb of flake
Intermediate: Class A cement with 1/4 lb of flake, 5 gallons of clay treat
Production: Lead cement- 50/50 Class H/Poz + 1.5% salt + 1% C-45 + 0.5% C-16a + 0.2% C-12 + 0.45% C-20 + 0.05% C-51
Production: Tail cement- Class H + 45 PPS Calcium Carbonate + 1.0% FL-160 + 0.2% ACGB-47 + 0.05% ACSA-51 + 0.2% ACR-20

25) Proposed borehole conditioning procedures:

Conductor: blowhole clean with air, run casing, 10 bbls fresh water.
Surface: blowhole clean with air, trip to conductor shoe, trip to bottom, blowhole clean with air, trip out, run casing, circulate pipe capacity + 40 bbls fresh water followed by 25 bbls bentonite mud, 10 bbls fresh water spacer.
Intermediate: blowhole clean with air, trip to surface casing shoe, trip to bottom, blowhole clean with air, trip out, run casing, circulate 40 bbls brine water followed by 10 bbls fresh water and 25 bbls bentonite mud, pump 10 bbls fresh water.
Production: circulate with 14 lb/gal NaCl mud, trip to middle of lateral, circulate, pump high viscosity sweep, trip to base of curve, pump high viscosity sweep, trip to top of curve, trip to bottom, circulate, pump high viscosity sweep, trip out, run casing, circulate 10 bbls fresh water, pump 48 bbls barite pill, pump 10 bbls fresh water followed by 48 bbls mud flush and 10 bbls water.

*Note: Attach additional sheets as needed.

WW-6A1

Operator's Well Number Banner Unit 1H

INFORMATION SUPPLIED UNDER WEST VIRGINIA CODE
Chapter 22, Article 6A, Section 5(a)(5)
IN LIEU OF FILING LEASE(S) AND OTHER CONTINUING CONTRACT(S)

Under the oath required to make the verification on page 1 of this Notice and Application, I depose and say that I am the person who signed the Notice and Application for the Applicant, and that –

- (1) the tract of land is the same tract described in this Application, partly or wholly depicted in the accompanying plat, and described in the Construction and Reclamation Plan;
- (2) the parties and recordation data (if recorded) for lease(s) or other continuing contract(s) by which the Applicant claims the right to extract, produce or market the oil or gas are as follows:

Grantor, lessor, etc.	Grantee, lessee, etc.	Royalty	Book/Page
<u>O.W.O. Hardman et al Lease</u>			
O.W.O. Harman, et al	Michael Murphy, et al	Flat Rate	0009/0013
Michael Murphy, et al	Jennings Oil Company, et al	Assignment	0024/0184
Jennings Oil Company, et al	John A. Murphy, et al	Assignment	0036/0415
John A. Murphy, et al	Murphy Oil Company	Assignment	0040/0123
Murphy Oil Company	Dilmur Oil Company	Assignment	0091/0730
Dilmur Oil Company	Targa Development, Inc.	Assignment	0165/0428
Targa Development, Inc.	Antero Resources Appalachian Corporation	*Partial Assignment of Oil and Gas Leases	0257/0362
Antero Resources Appalachian Corporation	Antero Resources Corporation	Name Change	Exhibit 1
<u>P. Nichols et al Lease</u>			
P. Nicholas	Antero Resources Appalachian Corporation	1/8	0408/0567
Antero Resources Appalachian Corporation	Antero Resources Corporation	Name Change	Exhibit 1
<u>A. Richards et al Lease</u>			
Alta Mae Richards, heir of Alta O. Stidd & Ralph Nicholas	Antero Resources Appalachian Corporation	1/8+	0407/0627
Antero Resources Appalachian Corporation	Antero Resources Corporation	Name Change	Exhibit 1
<u>Ronald Nohe et al Lease</u>			
Ronald Nohe	Antero Resources Appalachian Corporation	1/8+	0402/0181
Antero Resources Appalachian Corporation	Antero Resources Corporation	Name Change	Exhibit 1
<u>M. Foster Living Trust Lease</u>			
M. Foster Living Trust	Antero Resources Appalachian Corporation	1/8+	0406/0215
Antero Resources Appalachian Corporation	Antero Resources Corporation	Name Change	Exhibit 1
<u>C. Anderson et al Lease</u>			
Catherine Anderson & G.W. Anderson	South Penn Oil Company	Flat Rate	0010/0315
South Penn Oil Company	Pennzoil Company	Merger	Exhibit 2
Pennzoil Company	Pennzoil United, Inc.	Assignment	DB 0153/0051
Pennzoil United, Inc.	Dilmur Oil Company	Assignment	0095/0287
Dilmur Oil Company	Targa Development, Inc.	Assignment	0165/0428
Targa Development, Inc.	Antero Resources Appalachian Corporation	*Partial Assignment of Oil and Gas Leases	0257/0362
Antero Resources Appalachian Corporation	Antero Resources Corporation	Name Change	Exhibit 1
<u>R. Smith Lease</u>			
Richard D. Smith	Antero Resources Appalachian Corporation	1/8+	0274/0565
Antero Resources Appalachian Corporation	Antero Resources Corporation	Name Change	Exhibit 1

RECEIVED
Office of Oil and Gas

JUN 17 2015

WV Department of
Environmental Protection

*Partial Assignments to Antero Resources Corporation include 100% rights to extract, produce and market the oil and gas from the Marcellus and any other formations completed with this well.

06/26/2015

CONTINUED ON NEXT PAGE

WW-6A1
(5/13)

Operator's Well No. Banner Unit 1H

**INFORMATION SUPPLIED UNDER WEST VIRGINIA CODE
Chapter 22, Article 6A, Section 5(a)(5)
IN LIEU OF FILING LEASE(S) AND OTHER CONTINUING CONTRACT(S)**

Under the oath required to make the verification on page 1 of this Notice and Application, I depose and say that I am the person who signed the Notice and Application for the Applicant, and that –

- (1) the tract of land is the same tract described in this Application, partly or wholly depicted in the accompanying plat, and described in the Construction and Reclamation Plan;
- (2) the parties and recordation data (if recorded) for lease(s) or other continuing contract(s) by which the Applicant claims the right to extract, produce or market the oil or gas are as follows:

Lease Name or Number	Grantor, Lessor, etc.	Grantee, Lessee, etc.	Royalty	Book/Page
<u>S.A. Smith et al Lease</u>	S.A. Smith & C. Burke Trust Under Agreement by J.P. Morgan Chase Bank, N.A., Trustee	Antero Resources Appalachian Corp.	1/8+	0260/0511
	Antero Resources Appalachian Corp.	Antero Resources Corporation	Name Change	Exhibit 1

*Partial Assignments to Antero Resources Corporation include 100% rights to extract, produce and market the oil and gas from the Marcellus and any other formations completed with this well.

**Acknowledgement of Possible Permitting/Approval
In Addition to the Office of Oil and Gas**

The permit applicant for the proposed well work addressed in this application hereby acknowledges the possibility of the need for permits and/or approvals from local, state, or federal entities in addition to the DEP, Office of Oil and Gas, including but not limited to the following:

- WV Division of Water and Waste Management
- WV Division of Natural Resources WV Division of Highways
- U.S. Army Corps of Engineers
- U.S. Fish and Wildlife Service
- County Floodplain Coordinator

The applicant further acknowledges that any Office of Oil and Gas permit in no way overrides, replaces, or nullifies the need for other permits/approvals that may be necessary and further affirms that all needed permits/approvals should be acquired from the appropriate authority before the affected activity is initiated.

Well Operator: Antero Resources Corporation
By: Ward McNeilly
VP, Reserves, Planning & Midstream

RECEIVED
Office of Oil and Gas

JUN 17 2015

WV Department of
Environmental Protection

FORM WW-6A1
EXHIBIT 1

FILED

JUN 10 2013

Natalie E. Tennant,
Secretary of State
1900 Kanawha Blvd E
Bldg 1, Suite 157-K
Charleston, WV 25305



Penney Barker, Manager
Corporations Division
Tel: (304)558-8000
Fax: (304)558-8381
Website: www.wvgsos.com
E-mail: business@wvgsos.com

APPLICATION FOR
AMENDED CERTIFICATE
OF AUTHORITY

Office Hours: Monday - Friday
8:30 a.m. - 5:00 p.m. ET

FILE ONE ORIGINAL
(We if you want a filed
stamped copy returned to you)
FEE: \$25.00

**** In accordance with the provisions of the West Virginia Code, the undersigned corporation hereby ****
applies for an Amended Certificate of Authority and submits the following statement:

- Name under which the corporation was authorized to transact business in WV: Antero Resources Appalachian Corporation
- Date Certificate of Authority was issued in West Virginia: 6/25/2008
- Corporate name has been changed to: Antero Resources Corporation
(Attach one Certified Copy of Name Change as filed in home State of Incorporation.)
- Name the corporation elects to use in WV: Antero Resources Corporation
(due to home state name not being available)
- Other amendments:
(attach additional pages if necessary)
- Name and phone number of contact person. (This is optional; however, if there is a problem with the filing, listing a contact person and phone number may avoid having to return or reject the document.)
Alvyn A. Schopp (303) 357-7310
Contact Name Phone Number
- Signature Information (See below *Important Legal Notice Regarding Signature):
Print Name of Signer: Alvyn A. Schopp Title/Capacity: Authorized Person
Signature: [Handwritten Signature] Date: June 10, 2013

***Important Legal Notice Regarding Signature:** Per West Virginia Code §31D-1-129. Penalty for signing false document. Any person who signs a document he or she knows is false in any material respect and knows that the document is to be delivered to the secretary of state for filing is guilty of a misdemeanor and, upon conviction thereof, shall be fined not more than one thousand dollars or confined in the county or regional jail not more than one year, or both.

Name **SOUTH PENN OIL COMPANY**
 Foreign Corporation Delaware Book 199 Page 350
 Admitted July 9, 1955
 Attorney _____
 Reports _____

Address: Drake Theater Bldg.,
 106 Duncomb St., Oil City, Penna.

CHANGE OF NAME: THE PENNZOIL COMPANY, filed
 July 31, 1963; Book 238, Page 309.

RECEIVED
 Office of Oil and Gas

JUN 17 1963

WV Department of
 Environmental Protection

Column 1	4	3	7
Column 2	5	5	0
Column 3	1	3	6
Column 4	17	5	5

WW-60
(7-01)

DATE: June 16, 20 15
OPERATOR'S
WELL NO. Banner Unit 1H

API NO: 47- 095 02162
State County Permit No.

STATE OF WEST VIRGINIA
OFFICE OF OIL AND GAS
DEPARTMENT OF ENVIRONMENTAL PROTECTION

A F F I D A V I T

State of Colorado

County of Denver

I, Brett Kuhn (the designated owner or operator, or authorized representative thereof), after being duly sworn, do declare that the undersigned is authorized by the owner of the working interest in the well permit application to which this affidavit is attached to state that (he, she, or it) shall tender to the owner of the oil and gas in place not less than one-eighth of the total amount paid to or received by or allowed to the owner of the working interest at the wellhead for the oil or gas so extracted, produced, or marketed before deducting the amount to be paid or set aside for the owner of the oil or gas in place, or all such oil or gas to be extracted, produced, or marketed from the well. West Virginia Code 22-6-8(e).

Signed: [Signature]

Taken, subscribed and sworn to before me this 16th day of June, 20 15.

NATALIE KOMP
NOTARY PUBLIC
STATE OF COLORADO
NOTARY ID # 20144028170
MY COMMISSION EXPIRES JULY 18, 2018

[Signature]
Notary Public

My Commission expires: July 18, 2018

RECEIVED
Office of Oil and Gas

JUN 17

WV Department of
Environmental Protection

06/26/2015

LATITUDE 39°27'30"

5,023'

2,924' TO BOTTOM HOLE

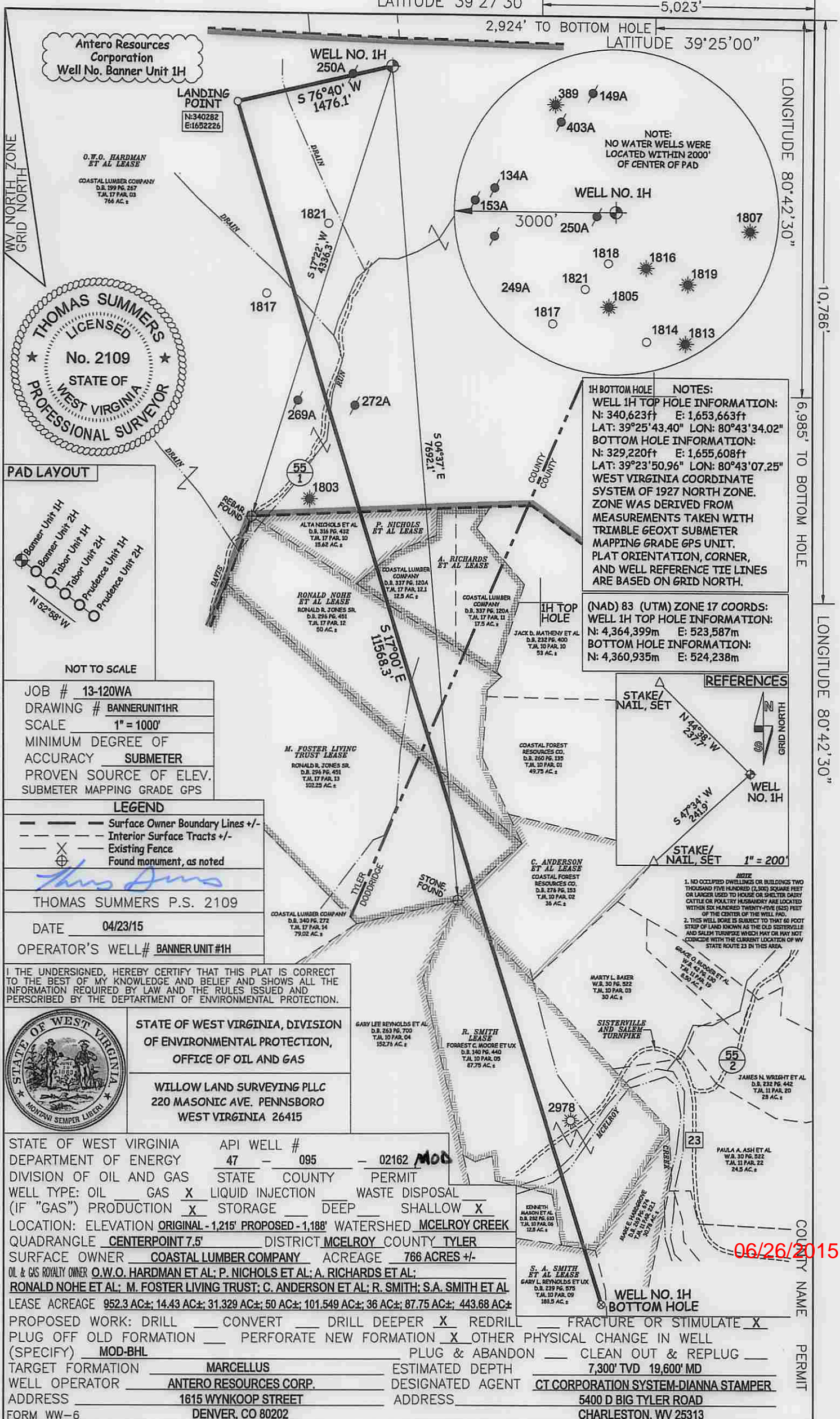
LATITUDE 39°25'00"

LONGITUDE 80°42'30"

10,786'

6,985' TO BOTTOM HOLE

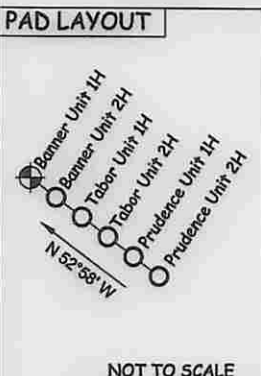

LONGITUDE 80°42'30"



Antero Resources Corporation
Well No. Banner Unit 1H

LANDING POINT
N:340282
E:1652226

O.W.O. HARDMAN
ET AL LEASE
COASTAL LUMBER COMPANY
D.B. 199 PG. 257
T.J.L. 17 PAR. 03
766 AC.±



JOB # 13-120WA
DRAWING # BANNERUNIT1HR
SCALE 1" = 1000'
MINIMUM DEGREE OF ACCURACY SUBMETER
PROVEN SOURCE OF ELEV. SUBMETER MAPPING GRADE GPS

LEGEND

- Surface Owner Boundary Lines +/-
- Interior Surface Tracts +/-
- Existing Fence
- Found monument, as noted

THOMAS SUMMERS P.S. 2109
DATE 04/23/15
OPERATOR'S WELL# BANNER UNIT #1H

I THE UNDERSIGNED, HEREBY CERTIFY THAT THIS PLAT IS CORRECT TO THE BEST OF MY KNOWLEDGE AND BELIEF AND SHOWS ALL THE INFORMATION REQUIRED BY LAW AND THE RULES ISSUED AND PERSCRIBED BY THE DEPARTMENT OF ENVIRONMENTAL PROTECTION.



STATE OF WEST VIRGINIA, DIVISION OF ENVIRONMENTAL PROTECTION, OFFICE OF OIL AND GAS
WILLOW LAND SURVEYING PLLC
220 MASONIC AVE. PENNSBORO WEST VIRGINIA 26415

STATE OF WEST VIRGINIA DEPARTMENT OF ENERGY DIVISION OF OIL AND GAS

API WELL # 47 - 095 - 02162 MOD

WELL TYPE: OIL GAS LIQUID INJECTION WASTE DISPOSAL

(IF "GAS") PRODUCTION STORAGE DEEP SHALLOW

LOCATION: ELEVATION ORIGINAL - 1,215' PROPOSED - 1,188' WATERSHED MCELROY CREEK

QUADRANGLE CENTERPOINT 7.5' DISTRICT MCELROY COUNTY TYLER

SURFACE OWNER COASTAL LUMBER COMPANY ACREAGE 766 ACRES +/-

OIL & GAS ROYALTY OWNER Q.W.O. HARDMAN ET AL; P. NICHOLS ET AL; A. RICHARDS ET AL; RONALD NOHE ET AL; M. FOSTER LIVING TRUST; C. ANDERSON ET AL; R. SMITH; S.A. SMITH ET AL

LEASE ACREAGE 952.3 AC±; 14.43 AC±; 31.329 AC±; 50 AC±; 101.549 AC±; 36 AC±; 87.75 AC±; 443.68 AC±

PROPOSED WORK: DRILL CONVERT DRILL DEEPER REDRILL FRACTURE OR STIMULATE PLUG OFF OLD FORMATION PERFORATE NEW FORMATION OTHER PHYSICAL CHANGE IN WELL (SPECIFY) MOD-BHL

TARGET FORMATION MARCELLUS ESTIMATED DEPTH 7,300' TVD 19,600' MD

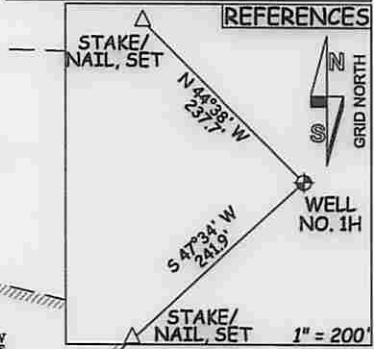
WELL OPERATOR ANTERO RESOURCES CORP. DESIGNATED AGENT CT CORPORATION SYSTEM-DIANNA STAMPER

ADDRESS 1615 WYNKOOP STREET ADDRESS 5400 D BIG TYLER ROAD

FORM WW-6 DENVER, CO 80202 CHARLESTON, WV 25313

1H BOTTOM HOLE NOTES:
WELL 1H TOP HOLE INFORMATION:
N: 340,623ft E: 1,653,663ft
LAT: 39°25'43.40" LON: 80°43'34.02"
BOTTOM HOLE INFORMATION:
N: 329,220ft E: 1,655,608ft
LAT: 39°23'50.96" LON: 80°43'07.25"
WEST VIRGINIA COORDINATE SYSTEM OF 1927 NORTH ZONE. ZONE WAS DERIVED FROM MEASUREMENTS TAKEN WITH TRIMBLE GEOXT SUBMETER MAPPING GRADE GPS UNIT. PLAT ORIENTATION, CORNER, AND WELL REFERENCE TIE LINES ARE BASED ON GRID NORTH.

(NAD) 83 (UTM) ZONE 17 COORDS:
WELL 1H TOP HOLE INFORMATION:
N: 4,364,399m E: 523,587m
BOTTOM HOLE INFORMATION:
N: 4,360,935m E: 524,238m



NOTE

- NO OCCUPIED DWELLINGS OR BUILDINGS TWO THOUSAND FIVE HUNDRED (2,500) SQUARE FEET OR LARGER USED TO HOUSE OR SHELTER DAIRY CATTLE OR POULTRY HUSBANDRY ARE LOCATED WITHIN SIX HUNDRED TWENTY-FIVE (625) FEET OF THE CENTER OF THE WELL PAD.
- THIS WELL BORE IS SUBJECT TO THAT 60 FOOT STRIP OF LAND KNOWN AS THE OLD SISTERVILLE AND SALEM TURNPIKE WHICH MAY OR MAY NOT COINCIDE WITH THE CURRENT LOCATION OF WV STATE ROUTE 23 IN THIS AREA.

06/26/2015