

WELL REFERENCES:

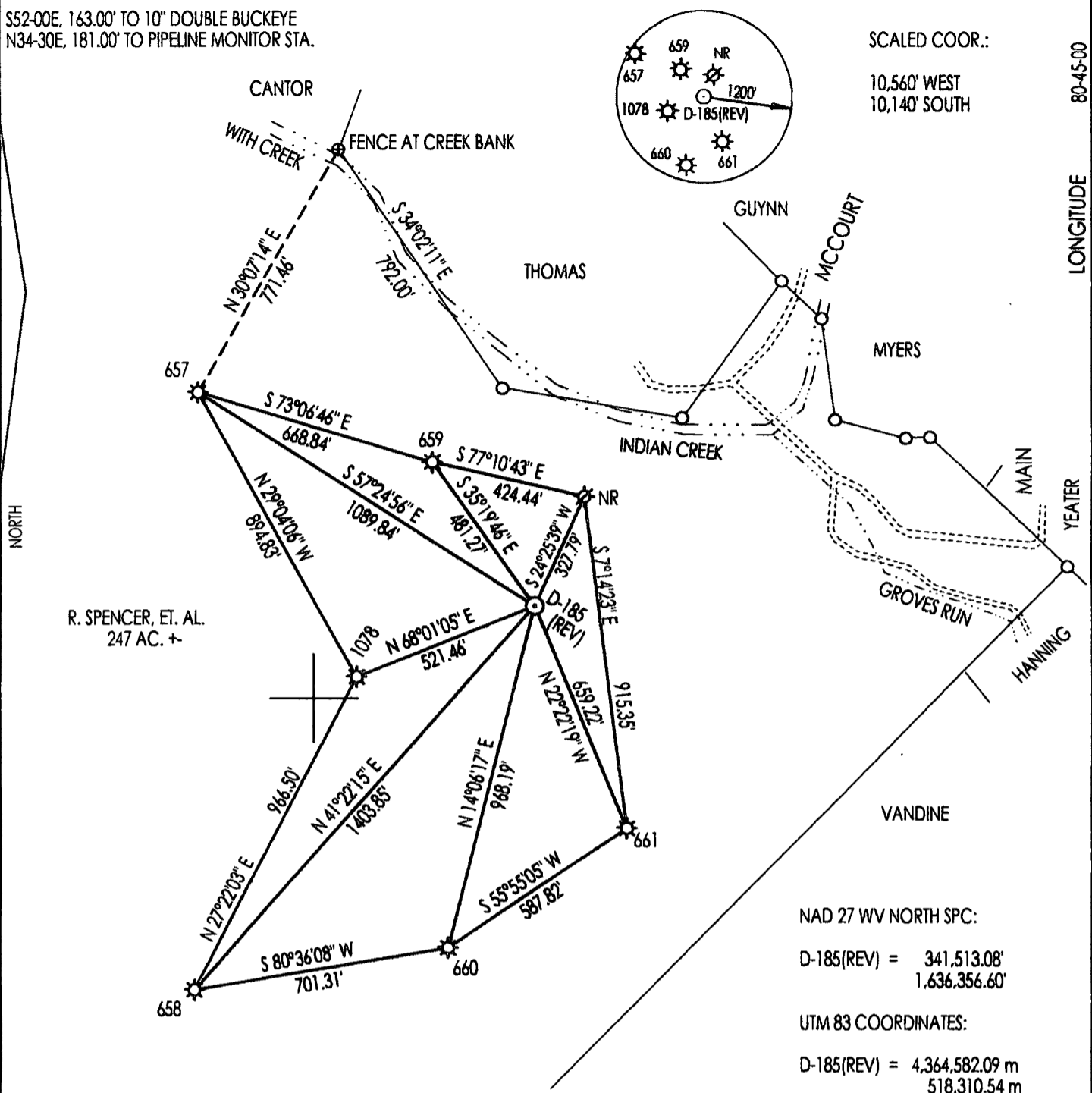
S52-00E, 163.00' TO 10" DOUBLE BUCKEYE  
 N34-30E, 181.00' TO PIPELINE MONITOR STA.

LATITUDE 39-27-30

SCALED COOR.:

10,560' WEST  
 10,140' SOUTH

LONGITUDE 80-45-00



R. SPENCER, ET. AL.  
 247 AC. +

NAD 27 WV NORTH SPC:

D-185 (REV) = 341,513.08'  
 1,636,356.60'

UTM 83 COORDINATES:

D-185 (REV) = 4,364,582.09 m  
 518,310.54 m

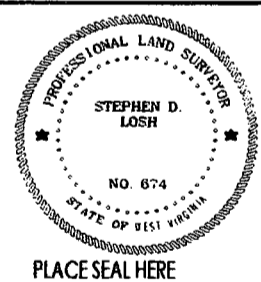
(\*) DENOTES LOCATION OF WELL ON UNITED STATES TOPOGRAPHIC MAPS

FILE NUMBER: \_\_\_\_\_  
 DRAWING NUMBER: DRID185(REV).PCS  
 SCALE: 1 = 400'  
 MINIMUM DEGREE OF ACCURACY: SUBMETER  
 PROVEN SOURCE OF ELEVATION: DGPS SURVEY  
SUBMETER SYSTEM

I THE UNDERSIGNED, HEREBY STATE THAT THIS PLAT IS CORRECT TO THE BEST OF MY KNOWLEDGE AND BELIEF AND SHOWS ALL THE INFORMATION REQUIRED BY LAW AND THE REGULATIONS ISSUED AND PRESCRIBED BY THE DEPARTMENT OF ENERGY.

(SIGNED)

STEPHEN D. LOSH, P.S. #674



STATE OF WEST VIRGINIA  
 DIVISION OF ENVIRONMENTAL PROTECTION  
 FORM WW-6  
 OFFICE OF OIL AND GAS  
 #10 McJUNKIN ROAD  
 NITRO, WV 25143-2506

LAND SURVEYING SERVICES  
 21 CEDAR LANE, BRIDGEPORT, WV 26330  
 PHONE: 304-842-2018 OR 842-5762

DATE: MARCH 21, 2014

OPERATORS WELL NO.: D-185 (REV)

API WELL NO. 47-095-02170 (REV)

STATE 47 COUNTY 095 PERMIT 02170 (REV)

WELL TYPE: OIL  GAS  LIQUID INJECTION \_\_\_\_\_ WASTE DISPOSAL \_\_\_\_\_ CBM \_\_\_\_\_  
 (IF "GAS") PRODUCTION  STORAGE \_\_\_\_\_ DEEP \_\_\_\_\_ SHALLOW

LOCATION: ELEVATION 727.04' WATERSHED INDIAN CREEK

DISTRICT MCELROY COUNTY TYLER

QUADRANGLE SHIRLEY LEASE NUMBER \_\_\_\_\_

SURFACE OWNER ALVA SPENCER ACREAGE 257.00 (11-46)

OIL & GAS ROYALTY OWNER RUBY SPENCER, ET. AL. LEASE ACREAGE 257.00

PROPOSED WORK: DRILL  CONVERT \_\_\_\_\_ DRILL DEEPER \_\_\_\_\_ REDRILL \_\_\_\_\_ FRACTURE OR STIMULATE \_\_\_\_\_ PLUG OFF OLD FORMATION \_\_\_\_\_  
 PERFORATE NEW FORMATION \_\_\_\_\_ OTHER PHYSICAL CHANGE (SPECIFY) \_\_\_\_\_

TARGET FORMATION GORDON BAYARD PLUG & ABANDON \_\_\_\_\_ CLEAN OUT & REPLUG \_\_\_\_\_  
 ESTIMATED DEPTH 2875-3500

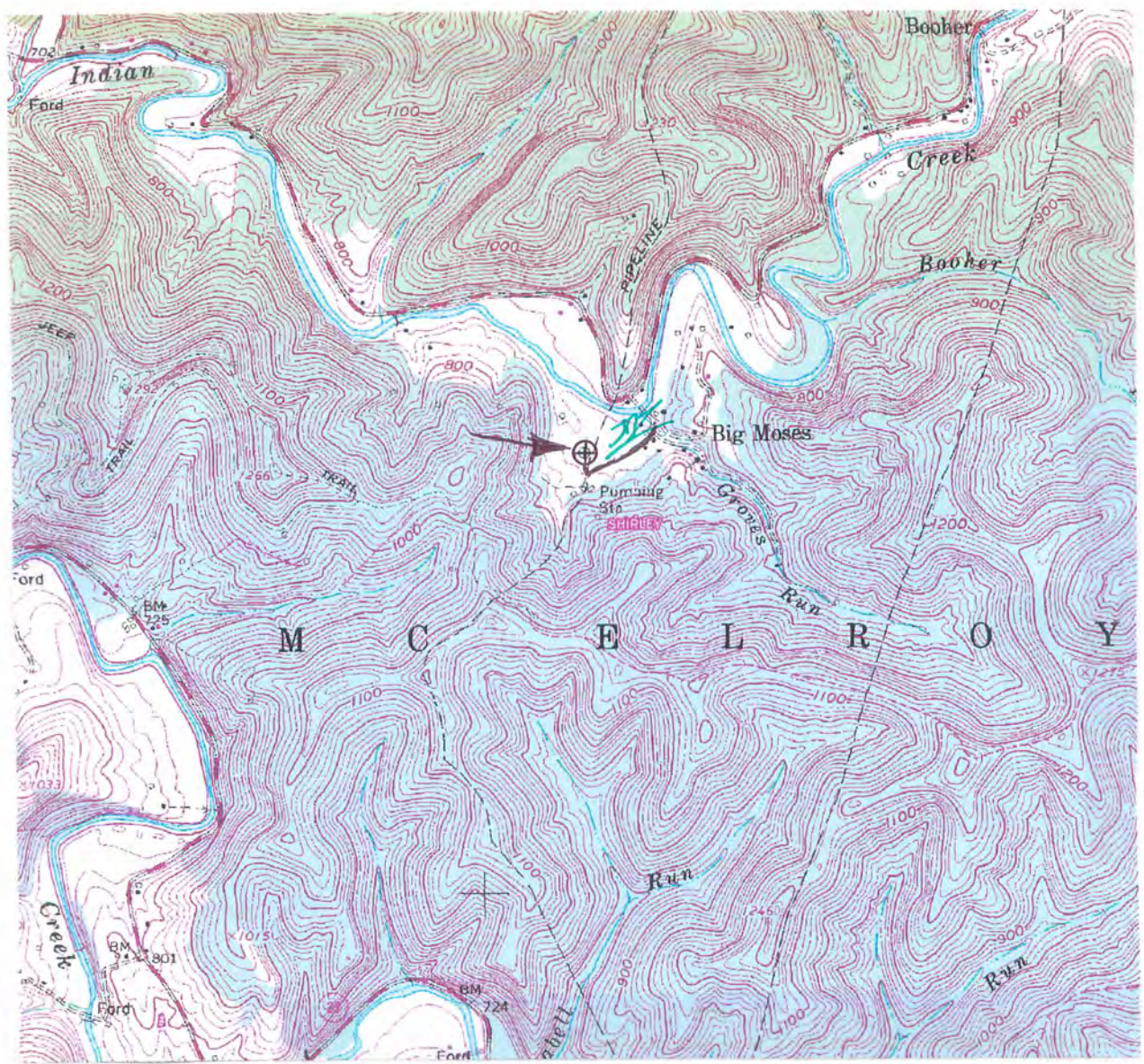
WELL OPERATOR DIVERSIFIED RESOURCES, INC. DESIGNATED AGENT RUSTY HUTSON

ADDRESS P. O. BOX 381087 BIRMINGHAM, AL 35238-1087 ADDRESS P. O. BOX 381087 BIRMINGHAM, AL 35238-1087

COUNTY NAME  
 PERMIT

03/28/2014

95-02170M



Received

MAR 25 2014

Office of Oil and Gas  
WV Dept. of Environmental Protection

LAND SURVEYING SERVICES  
21 CEDAR LANE  
BRIDGEPORT, WV 26330  
PHONE: 304-842-2018 OR 5762

DRAWINGS TO ACCOMPANY FORM WW-9

\_\_\_\_\_

DIVERSIFIED RESOURCES, INC.

\_\_\_\_\_

P. O. BOX 381087

\_\_\_\_\_

BIRMINGHAM, AL 35238-1087

\_\_\_\_\_

WATERSHED: \_\_\_\_\_ INDIAN CREEK \_\_\_\_\_

DISTRICT: \_\_\_\_\_ MCELROY \_\_\_\_\_ COUNTY: \_\_\_\_\_ TYLER \_\_\_\_\_

QUADRANGLE: \_\_\_\_\_ SHIRLEY \_\_\_\_\_ WELL NO.: \_\_\_\_\_ D-185 (REV) \_\_\_\_\_

DATE: \_\_\_\_\_ 03/21/14 \_\_\_\_\_ PAGE \_\_\_\_\_ of \_\_\_\_\_