



west virginia department of environmental protection

Office of Oil and Gas
601 57th Street SE
Charleston, WV 25304
(304) 926-0450
(304) 926-0452 fax

Earl Ray Tomblin, Governor
Randy C. Huffman, Cabinet Secretary
www.dep.wv.gov

July 14, 2015

WELL WORK PERMIT

Horizontal 6A Well

This permit, API Well Number: 47-9502273, issued to ANTERO RESOURCES CORPORATION, is evidence of permission granted to perform the specified well work at the location described on the attached pages and located on the attached plat, subject to the provisions of Chapter 22 of the West Virginia Code of 1931, as amended, and all rules and regulations promulgated thereunder, and to all conditions and provisions outlined in the pages attached hereto. Notification shall be given by the operator to the Oil and Gas Inspector at least 24 hours prior to the construction of roads, locations, and/or pits for any permitted work. In addition, the well operator shall notify the same inspector 24 hours before any actual well work is commenced and prior to running and cementing casing. Spills or emergency discharges must be promptly reported by the operator to 1-800-642-3074 and to the Oil and Gas inspector.

Please be advised that form WR-35, Well Operators Report of Well Work is to be submitted to this office within 90 days completion of permitted well work, as should form WR-34 Discharge Monitoring Report within 30 days of discharge of pits, if applicable. Failure to abide by all statutory and regulatory provisions governing all duties and operations hereunder may result in suspension or revocation of this permit and, in addition, may result in civil and/or criminal penalties being imposed upon the operators.

In addition to the applicable requirements of this permit, and the statutes and rules governing oil and gas activity in WV, this permit may contain specific conditions which must be followed. Permit conditions are attached to this cover letter.

Per 35CSR-4-5.2.g this permit will expire in two (2) years from the issue date unless permitted well work is commenced. If there are any questions, please feel free to contact me at (304) 926-0499 ext. 1654.



James Martin
Chief

Operator's Well No: RYMER UNIT 4HD
Farm Name: UNDERWOOD, RAYMOND
API Well Number: 47-9502273
Permit Type: Horizontal 6A Well
Date Issued: 07/14/2015

Promoting a healthy environment.

07/17/2015

PERMIT CONDITIONS

West Virginia Code § 22-6A-8(d) allows the Office of Oil and Gas to place specific conditions upon this permit. Permit conditions have the same effect as law. Failure to adhere to the specified permit conditions may result in enforcement action.

CONDITIONS

1. This proposed activity may require permit coverage from the United States Army Corps of Engineers (USACE). Through this permit, you are hereby being advised to consult with USACE regarding this proposed activity.
2. If the operator encounters an unanticipated void, or an anticipated void at an unanticipated depth, the operator shall notify the inspector within 24 hours. Modifications to the casing program may be necessary to comply with W. Va. Code § 22-6A-5a (12), which requires drilling to a minimum depth of thirty feet below the bottom of the void, and installing a minimum of twenty (20) feet of casing. Under no circumstance should the operator drill more than one hundred (100) feet below the bottom of the void or install less than twenty (20) feet of casing below the bottom of the void.
3. When compacting fills, each lift before compaction shall not be more than 12 inches in height, and the moisture content of the fill material shall be within limits as determined by the Standard Proctor Density test of the actual soils used in specific engineered fill, ASTM D698, Standard Test Method for Laboratory Compaction Characteristics of Soil Using Standard Effort, to achieve 95 % compaction of the optimum density. Each lift shall be tested for compaction, with a minimum of two tests per lift per acre of fill. All test results shall be maintained on site and available for review.
4. Operator shall install signage per § 22-6A-8g (6) (B) at all source water locations included in their approved water management plan within 24 hours of water management plan activation.
5. Oil and gas water supply wells will be registered with the Office of Oil and Gas and all such wells will be constructed and plugged in accordance with the standards of the Bureau for Public Health set forth in its Legislative rule entitled *Water Well Regulations*, 64 C.S.R. 19. Operator is to contact the Bureau of Public Health regarding permit requirements. In lieu of plugging, the operator may transfer the well to the surface owner upon agreement of the parties. All drinking water wells within fifteen hundred feet of the water supply well shall be flow tested by the operator upon request of the drinking well owner prior to operating the water supply well.
6. Pursuant to the requirements pertaining to the sampling of domestic water supply wells/springs the operator shall, no later than thirty (30) days after receipt of analytical data provide a written copy to the Chief and any of the users who may have requested such analyses.
7. If any explosion or other accident causing loss of life or serious personal injury occurs in or about a well or well work on a well, the well operator or its contractor shall give notice, stating the particulars of the explosion or accident, to the oil and gas inspector and the Chief, within 24 hours of said accident.
8. During the casing and cementing process, in the event cement does not return to the surface, the oil and gas inspector shall be notified within 24 hours.
9. Operator shall provide the Office of Oil & Gas notification of the date that drilling commenced on this well. Such notice shall be provided by sending an email to DEPOOGNotify@wv.gov within 30 days of commencement of drilling.



west virginia department of environmental protection

Oil and Gas Conservation Commission
601 57th Street, SE Charleston, WV 25304
(304)926-0499, Ext 1656

Earl Ray Tomblin, Governor
Randy C. Huffman, Cabinet Secretary
dep.wv.org

July 10, 2015

Department of Environmental Protection
Office of Oil and Gas
Charleston, WV 25304

RE: Application for Deep Well Permit – API #47-95-02273

COMPANY: Antero Resources Corporation

FARM: Dale Pad Rymer Unit 4HD

COUNTY: Tyler DISTRICT: Center QUAD: Shirley

The deep well review of the application for the above company is **APPROVED TO DRILL TO TRENTON WITH A UTICA/POINT PLEASANT COMPLETION.**

The applicant has complied with the provision of Chapter 22C-9, of the Code of West Virginia, nineteen hundred and thirty-one (1931), as amended, Oil and Gas Conservation Commission as follows:

1. Comments to Notice of Deviation filed? N/A
2. Provided a certified copy of duly acknowledged and recorded consent and easement form from all surface owners; Yes
3. Provided a tabulation of all deep wells within one mile of the proposed location, including the API number of all deep wells, well name, and the name and address of the operator; none
4. Provided a plat showing that the proposed location is a distance of 500 feet from the nearest lease line or unit boundary and showing the following wells drilled to or capable of producing from the objective formation within 3,000 feet of the proposed location.

Sincerely,

Cindy Raines
Executive Assistant

WW-6B
(04/15)

API NO. 47-095 - 6 2273
OPERATOR WELL NO. Rymer Unit 4HD
Well Pad Name: Existing Dale Pad

6/1

STATE OF WEST VIRGINIA
DEPARTMENT OF ENVIRONMENTAL PROTECTION, OFFICE OF OIL AND GAS
WELL WORK PERMIT APPLICATION

1) Well Operator: Antero Resources Corporation 494488557 095 - Tyler Centerville Shirley 7.5'
Operator ID County District Quadrangle

2) Operator's Well Number: Rymer Unit 4HD Well Pad Name: Existing Dale Pad

3) Farm Name/Surface Owner: Underwood, Raymond Public Road Access: CR 7/6 & CR 48

4) Elevation, current ground: 1017' Elevation, proposed post-construction: 1017'

5) Well Type (a) Gas Oil Underground Storage

Other _____

(b) If Gas Shallow _____ Deep

Horizontal

*Michael Goff
5/28/15*

6) Existing Pad: Yes or No No

7) Proposed Target Formation(s), Depth(s), Anticipated Thickness and Expected Pressure(s):
Point Pleasant: 11,875' TVD, 95', 8400# Trenton: 12,000' TVD, 180', 8480#

8) Proposed Total Vertical Depth: 12,000' TVD (Deep Vertical) and 11,875' (Deep Horizontal)

9) Formation at Total Vertical Depth: Trenton (Deep Vertical) and Point Pleasant (Deep Horizontal)

10) Proposed Total Measured Depth: 19,200' MD (Deep Horizontal)

11) Proposed Horizontal Leg Length: 6421'

12) Approximate Fresh Water Strata Depths: 107', 218', 389'

13) Method to Determine Fresh Water Depths: Offset well records. Depths have been adjusted according to surface elevations.

14) Approximate Saltwater Depths: 727', 2051', 2134'

15) Approximate Coal Seam Depths: 107', 712', 1734'

16) Approximate Depth to Possible Void (coal mine, karst, other): None Anticipated

17) Does Proposed well location contain coal seams directly overlying or adjacent to an active mine? Yes _____ No

(a) If Yes, provide Mine Info: Name: _____
Depth: _____
Seam: _____
Owner: _____

RECEIVED
Office of Oil and Gas

MAY 29 2015

WW-6B
(04/15)

09502273

OPERATOR WELL NO. Rymer Unit 4HD
Well Pad Name: Existing Dals Pad

18)

CASING AND TUBING PROGRAM

TYPE	Size (in)	New or Used	Grade	Weight per ft. (lb/ft)	FOOTAGE: For Drilling (ft)	INTERVALS: Left in Well (ft)	CEMENT: Fill-up (Cu. Ft.)/CTS
Conductor	26"	New	H-40	154#	40'	40'	CTS, 49 Cu. Ft.
Fresh Water	18-5/8"	New	J-55/H-40	87.5#	445'	445' *see #19	CTS, 618 Cu. Ft.
Coal	13-3/8"	New	J-55	54.5#	2450'	2450'	CTS, 1737 Cu. Ft.
Intermediate	9-5/8"	New	P-110	47#	10,300'	10,300'	3347 Cu. Ft.
Production	5-1/2"	New	P-110	23#	19,200'	19,200'	2344 Cu. Ft.
Tubing	2-3/8"	New	N-80	4.7#	11800'		
Liners							

*MAG
5-28-15*

TYPE	Size (in)	Wellbore Diameter (in)	Wall Thickness (in)	Burst Pressure (psi)	Anticipated Max. Internal Pressure (psi)	Cement Type	Cement Yield (cu. ft./k)
Conductor	26"	30"	0.325	900	50	Class A	1.18
Fresh Water	18-5/8"	24"	0.435	2250	1000	Class A	1.18
Coal	13-3/8"	17-1/2"	0.380	2740	1500	Class A	1.18
Intermediate	9-5/8"	12-1/4"	0.472	9440	2000	Class A	3.09/1.18
Production	5-1/2"	8-1/2"	0.415	16,510	2500	Lead-H/POZ & T20-H	H/POZ-1.44 & H-1.8
Tubing	2-3/8"	4.778"	0.19"	11,200			
Liners							

PACKERS

Kind:	N/A			
Sizes:	N/A			
Depths Set:	N/A			

RECEIVED
Office of Oil and Gas

MAY 29 2015

19) Describe proposed well work, including the drilling and plugging back of any pilot hole:

Antero plans to drill the vertical section of this well into the Trenton at ~12,000' TVD for purposes of logging and to gather information on the deeper stratigraphic intervals.

After logging is complete, we plan to plug back from TVD (~12,000') with solid cement to KOP in the Point Pleasant and, drill, perforate, fracture a new horizontal deep well and complete Point Pleasant. Please reference the well bore schematic included in the Deep Well Site Safety Plan (Exhibit 5) for additional details.

****No formation below the Point Pleasant will be perforated or stimulated in any manner.****

*Antero will be air drilling the fresh water string which makes it difficult to determine when freshwater is encountered, therefore we have built in a buffer for the casing setting depth which helps to ensure that all fresh water zones are covered.

20) Describe fracturing/stimulating methods in detail, including anticipated max pressure and max rate:

Antero plans to pump Slickwater into the Point Pleasant formation in order to ready the well for production. The fluid will be comprised of approximately 99 percent water and sand, with less than 1 percent special-purpose additives as shown in the attached "List of Anticipated Additives Used for Fracturing or Stimulating Well."

Anticipated Max Pressure - 13,000 psi
Anticipated Max Rate - 80 bpm

21) Total Area to be disturbed, including roads, stockpile area, pits, etc., (acres): 38.32 existing acres

22) Area to be disturbed for well pad only, less access road (acres): 5.68 existing acres

23) Describe centralizer placement for each casing string:

Conductor: no centralizers
Surface Casing: one centralizer 10' above the float shoe, one on the insert float collar and one every 4th joint spaced up the hole to surface.
Intermediate Casing: one centralizer above float joint, one centralizer 5' above float collar and one every 4th collar to surface.
Intermediate 2 Casing: one centralizer above float joint, one centralizer 5' above float collar and one every 4th collar to surface.
Production Casing: one centralizer at shoe joint and one every 3 joints to top of cement in intermediate casing.

24) Describe all cement additives associated with each cement type:

Conductor: no additives, Class A cement.
Surface: Class A cement with 2-3% calcium chloride
Intermediate: Class A cement with 1/4 lb of flake, 5 gallons of clay treat
Intermediate 2: 100% Low Dense, 3%BWOW Potassium Chloride, Class A, 2%BWOC Gel, 3% BWOW Potassium Chloride
Production: Lead cement- 50/50 Class H/Poz + 1.5% salt + 1% C-45 + 0.5% C-16a + 0.2% C-12 + 0.45% C-20 + 0.05% C-51
Production: Tail cement- Class H + 45 PPS Calcium Carbonate + 1.0% FL-160 + 0.2% ACGB-47 + 0.05% ACSA-51 + 0.2% ACR-20

25) Proposed borehole conditioning procedures:

Conductor: blowhole clean with air, run casing, 10 bbls fresh water.
Surface: blowhole clean with air, trip to conductor shoe, trip to bottom, blowhole clean with air, trip out, run casing, circulate pipe capacity + 40 bbls fresh water followed by 25 bbls bentonite mud, 10 bbls fresh water spacer.
Intermediate: blowhole clean with air, trip to surface casing shoe, trip to bottom, blowhole clean with air, trip out, run casing, circulate 40 bbls brine water followed by 10 bbls fresh water and 25 bbls bentonite mud, pump 10 bbls fresh water.
Intermediate 2: blowhole clean with air, trip to surface casing shoe, trip to bottom, blowhole clean with air, trip out, run casing, circulate 40 bbls brine water followed by 10 bbls fresh water and 25 bbls bentonite mud, pump 10 bbls fresh water.
Production: circulate with 14 lb/gal NaCl mud, trip to middle of lateral, circulate, pump high viscosity sweep, trip to base of curve, pump high viscosity sweep, trip out, run casing, circulate 10 bbls fresh water, pump 48 bbls barite pill, pump 10 bbls fresh water followed by 48 bbls mud flush and 10 bbls water.

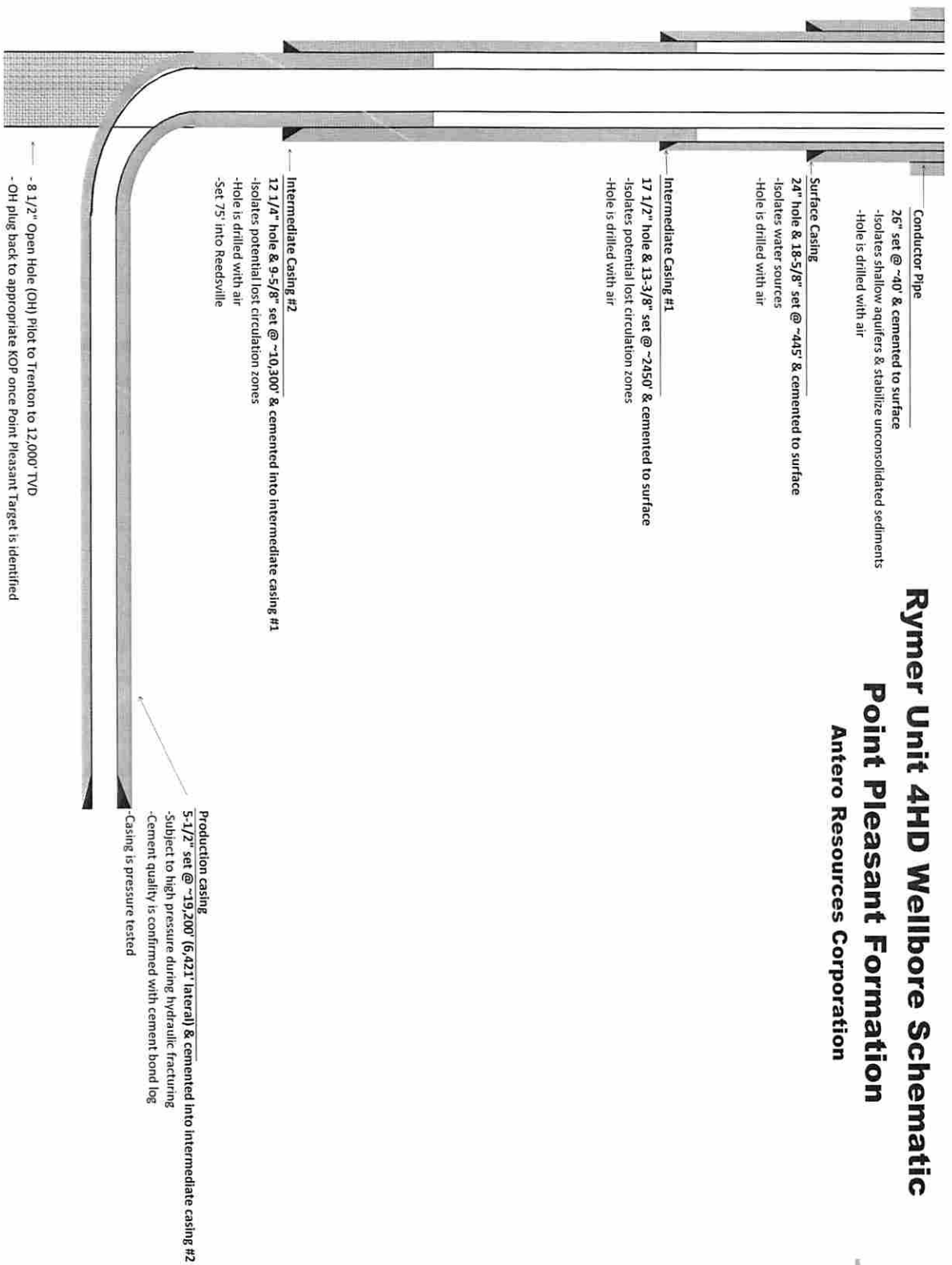
*Note: Attach additional sheets as needed.

Revised Jan 06/15
07/17/2015
Page 3 of 3
HWS

09502273

Rymer Unit 4HD Wellbore Schematic

Point Pleasant Formation Antero Resources Corporation



Conductor Pipe
 26" set @ ~40' & cemented to surface
 - Isolates shallow aquifers & stabilize unconsolidated sediments
 - Hole is drilled with air

Surface Casing
 24" hole & 18-5/8" set @ ~445' & cemented to surface
 - Isolates water sources
 - Hole is drilled with air

Intermediate Casing #1
 17 1/2" hole & 13-3/8" set @ ~2450' & cemented to surface
 - Isolates potential lost circulation zones
 - Hole is drilled with air

Intermediate Casing #2
 12 1/4" hole & 9-5/8" set @ ~10,300' & cemented into intermediate casing #1
 - Isolates potential lost circulation zones
 - Hole is drilled with air
 - Set 75' into Reedsville

Production casing
 5-1/2" set @ ~19,200' (6,421' lateral) & cemented into intermediate casing #2
 - Subject to high pressure during hydraulic fracturing
 - Cement quality is confirmed with cement bond log
 - Casing is pressure tested

8 1/2" Open Hole (OH) Pilot to Trenton to 12,000' TVD
 - OH plug back to appropriate KOP once Point Pleasant Target is identified

Received

JUN - 1 2015

Office of Oil and Gas
WV Dept. of Environmental Protection

07/17/2015

WW-9
(2/15)

API Number 47009502273
Operator's Well No. Rymer Unit 4HD

STATE OF WEST VIRGINIA
DEPARTMENT OF ENVIRONMENTAL PROTECTION
OFFICE OF OIL AND GAS

FLUIDS/ CUTTINGS DISPOSAL & RECLAMATION PLAN

Operator Name Antero Resources Corporation OP Code 494488557

Watershed (HUC 10) Headwaters Middle Island Creek Quadrangle Shirley 7.5'

Do you anticipate using more than 5,000 bbls of water to complete the proposed well work? Yes No

Will a pit be used? Yes No

If so, please describe anticipated pit waste: No pit will be used at this site (Drilling and Flowback Fluids will be stored in tanks. Cuttings will be tanked and hauled off site.)

Will a synthetic liner be used in the pit? Yes No If so, what ml.? N/A

Proposed Disposal Method For Treated Pit Wastes:

- Land Application
- Underground Injection (UIC Permit Number _____)
- Reuse (at API Number Future permitted well locations when applicable. API# will be provided on Form WR-34)
- Off Site Disposal (Supply form WW-9 for disposal location) (Meadowfill Landfill Permit #SWF-1032-98)
- Other (Explain _____)

MAG
5-28-15

Will closed loop system be used? If so, describe: Yes

Drilling medium anticipated for this well (vertical and horizontal)? Air, freshwater, oil based, etc. Surface - Air/Freshwater, Intermediate - Dust/Slit Foams, Production - Water Based Mud

-If oil based, what type? Synthetic, petroleum, etc. N/A

Additives to be used in drilling medium? Please See Attachment

Drill cuttings disposal method? Leave in pit, landfill, removed offsite, etc. Stored in tanks, removed offsite and taken to landfill.

-If left in pit and plan to solidify what medium will be used? (cement, lime, sawdust) N/A

-Landfill or offsite name/permit number? Meadowfill Landfill (Permit #SWF-1032-98)

Permittee shall provide written notice to the Office of Oil and Gas of any load of drill cuttings or associated waste rejected at any West Virginia solid waste facility. The notice shall be provided within 24 hours of rejection and the permittee shall also disclose where it was properly disposed.

I certify that I understand and agree to the terms and conditions of the GENERAL WATER POLLUTION PERMIT issued on August 1, 2005, by the Office of Oil and Gas of the West Virginia Department of Environmental Protection. I understand that the provisions of the permit are enforceable by law. Violations of any term or condition of the general permit and/or other applicable law or regulation can lead to enforcement action.

I certify under penalty of law that I have personally examined and am familiar with the information submitted on this application form and all attachments thereto and that, based on my inquiry of those individuals immediately responsible for obtaining the information, I believe that the information is true, accurate, and complete. I am aware that there are significant penalties for submitting false information, including the possibility of fine or imprisonment.

Company Official Signature *Cole Kilstrom*

Company Official (Typed Name) Cole Kilstrom

Company Official Title Environmental & Regulatory Manager

NATALIE KOMP
NOTARY PUBLIC
STATE OF COLORADO
NOTARY ID # 20144028170
MY COMMISSION EXPIRES JULY 18, 2018

Subscribed and sworn before me this 27th day of May, 2015

Natalie Komp
My commission expires July 18, 2018

RECEIVED
Office of Oil and Gas

MAY 29 2015

Antero Resources Corporation

Proposed Revegetation Treatment: Acres Disturbed 38.32 Prevegetation pH _____

Lime 2 - 3 Tons/acre or to correct to pH 6.5

Fertilizer type Hay or straw or Wood Fiber (will be used where needed)

Fertilizer amount 500 lbs/acre

Mulch 2 - 3 Tons/acre

Access Road "A" (17.71) + Access Road "B" (5.56) + Access Road "C" (0.51) + Upgraded Existing Access Road (0.93) + Staging Area "A" (0.75) + Well Pad (5.68) + Staging Area "B" (1.17) + Water Containment Pad (1.41) + Excess/Top Soil Material Stockpiles (4.69) = 38.32 Existing Acres

Seed Mixtures

Temporary		Permanent	
Seed Type	lbs/acre	Seed Type	lbs/acre
Annual Ryegrass	40	Crownvetch	10-15
*See attached Table 3 for additional seed type (Dale Pad Design Page 30)		*See attached Table 4a for additional seed type (Dale Pad Design Page 30)	
*or type of grass seed requested by surface owner		*or type of grass seed requested by surface owner	

***No Fescue or Timothy Grass Shall Be Used**

Attach:

Drawing(s) of road, location, pit and proposed area for land application (unless engineered plans including this info have been provided)

Photocopied section of involved 7.5' topographic sheet.

Plan Approved by: Michael Hoff

Comments: Preseed & Mulch any disturbed areas per WVASP regs. Maintain & Upgrade E-N-S as necessary.

Title: Oil & Gas Inspector Date: 5/28/15

Field Reviewed? Yes No

RECEIVED
Office of Oil and Gas

MAY 29 2015

WV Department of
Environmental Protection

07/17/2015

Form WW-9 Additives Attachment**SURFACE INTERVAL**

1. Fresh Water
2. Soap –Foamer AC
3. Air

INTERMEDIATE INTERVAL***STIFF FOAM RECIPE:***

- 1) 1 ppb Soda Ash / Sodium Carbonate-Alkalinity Control Agent
- 2) 1 ppb Conqor 404 (11.76 ppg) / Corrosion Inhibitor
- 3) 4 ppb KLA-Gard (9.17 ppg) / Amine Acid Complex-Shale Stabilizer
- 4) 1ppb Mil Pac R / Sodium Carboxymethylcellulose-Filtration Control Agent
- 5) 12 ppb KCL / Potassium Chloride-inorganic Salt
- 6) Fresh Water 80 bbls
- 7) Air

PRODUCTION INTERVAL

1. Alpha 1655
Salt Inhibitor
2. Mil-Carb
Calcium Carbonate
3. Cottonseed Hulls
Cellulose-Cottonseed Pellets – LCM
4. Mil-Seal
Vegetable, Cotton & Cellulose-Based Fiber Blend – LCM
5. Clay-Trol
Amine Acid Complex – Shale Stabilizer
6. Xan-Plex
Viscosifier For Water Based Muds
7. Mil-Pac (All Grades)
Sodium Carboxymethylcellulose – Filtration Control Agent
8. New Drill
Anionic Polyacrylamide Copolymer Emulsion – Shale Stabilizer
9. Caustic Soda
Sodium Hydroxide – Alkalinity Control
10. Mil-Lime
Calcium Hydroxide – Lime
11. LD-9
Polyether Polyol – Drilling Fluid Defoamer
12. Mil Mica
Hydro-Biotite Mica – LCM

Received

JUN - 1 2015

Office of Oil and Gas
WV Dept. of Environmental Protection

07/17/2015

09502273

13. Escaid 110
Drilling Fluid Solvent – Aliphatic Hydrocarbon
14. Ligco
Highly Oxidized Leonardite – Filtration Control Agent
15. Super Sweep
Polypropylene – Hole Cleaning Agent
16. Sulfatrol K
Drilling Fluid Additive – Sulfonated Asphalt Residuum
17. Sodium Chloride, Anhydrous
Inorganic Salt
18. D-D
Drilling Detergent – Surfactant
19. Terra-Rate
Organic Surfactant Blend
20. W.O. Defoam
Alcohol-Based Defoamer
21. Perma-Lose HT
Fluid Loss Reducer For Water-Based Muds
22. Xan-Plex D
Polysaccharide Polymer – Drilling Fluid Viscosifier
23. Walnut Shells
Ground Cellulosic Material – Ground Walnut Shells – LCM
24. Mil-Graphite
Natural Graphite – LCM
25. Mil Bar
Barite – Weighting Agent
26. X-Cide 102
Biocide
27. Soda Ash
Sodium Carbonate – Alkalinity Control Agent
28. Clay Trol
Amine Acid complex – Shale Stabilizer
29. Sulfatrol
Sulfonated Asphalt – Shale Control Additive
30. Xanvis
Viscosifier For Water-Based Muds
31. Milstarch
Starch – Fluid Loss Reducer For Water Based Muds
32. Mil-Lube
Drilling Fluid Lubricant

Received

JUN - 1 2015

Office of Oil and Gas
WV Dept. of Environmental Protection

07/17/2015

09502273



911 ADDRESS
527 Conaway Run Road
Alma, WV 26320

Well Site Safety Plan

Antero Resources

Michael Doff
5-28-15

Well Name: Rymer Unit 4HD (Deep Well)

Pad Location: DALE PAD

Tyler County/ Centerville District

GPS Coordinates: Lat 39°25'55.36"/Long 80°51'44.42" (NAD83)

Driving Directions:

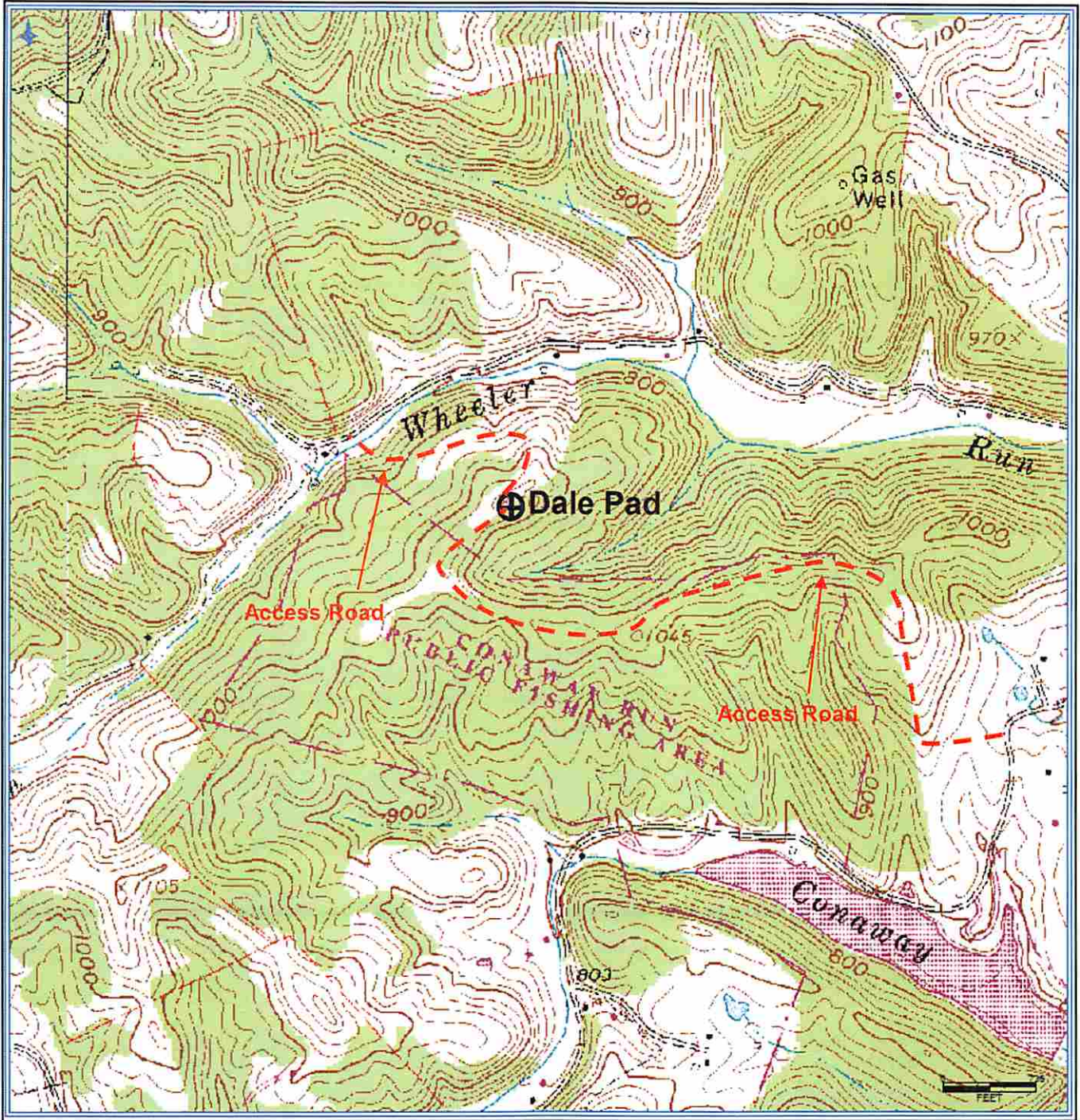
From Clarksburg, WV to Access Road A: Drive west on US 50 West for 25.4 miles. Turn right onto WV-18 North and go 0.6 miles. Turn left onto Davis Street/Old US 50 West. Continue to follow Davis Street for 0.4 miles. At West Union, turn right onto WV-18 North/Sistersville Pike. Continue to follow WV-18 North for 16.7 miles. Once in Centerville, turn left onto CR 48/Conaway Run Road and continue for 0.6 miles. Turn right onto Access Road and continue left when Access Road splits.

From Clarksburg, WV to Access Road B: Drive west on US 50 West for 25.4 miles. Turn right onto WV-18 North and go 0.6 miles. Turn left onto Davis Street/Old US 50 West. Continue to follow Davis Street for 0.4 miles. At West Union, turn right onto WV-18 North/Sistersville Pike. Continue to follow WV-18 North for 16.8 miles. Once in Centerville, turn left onto CR 48/Klondike Ridge and continue for 0.2 miles. Turn left onto Wheeler's Run for 1.6 miles. Access Road will be on the left.

EMERGENCY (24 HOUR) CONTACT 1-800-878-1373

Received
JUN - 1 2015
Office of Oil and Gas
WV Dept. of Environmental Protection

09502273



Received

JUN - 1 2015

Office of Oil and Gas
WV Dept. of Environmental Protection

Antero Resources Corporation
Appalachian Basin
Rymer Unit 4HD
Tyler County

Quadrangle: Shirley
Watershed: Headwaters Middle Island Creek
District: Centerville
Date: 3-5-14

07/17/2015

LATITUDE 39°27'30"

8,350'

10,670' TO BOTTOM HOLE

LATITUDE 39°27'30"

LONGITUDE 80°50'00"

9,634'

LONGITUDE 80°50'00"

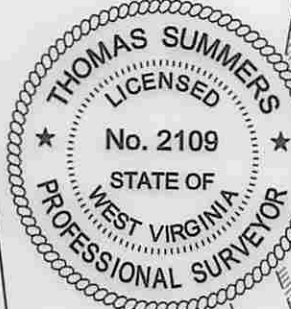
Antero Resources Corporation
Well No. Rymer Unit 4HD
176.92 Unit Acres

STATE OF WV DNR
D.B. 227 PG. 141
T.M. 27 PAR. 28
88.75 AC. ±

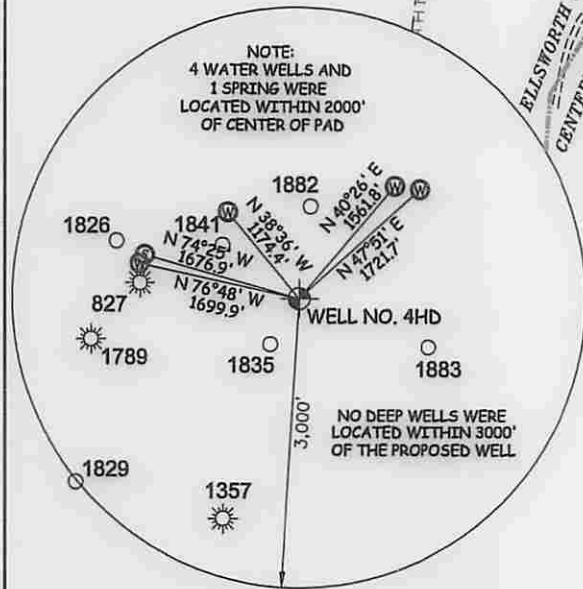
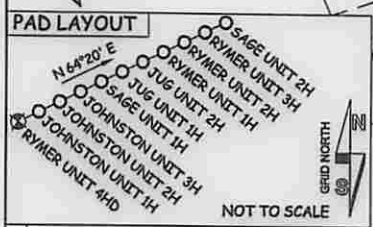
STATE OF WV DNR
D.B. 307 PG. 217
T.M. 27 PAR. 25
100 AC. ±

NOTES:
WELL 4HD TOP HOLE INFORMATION:
N: 342,337ft E: 1,615,048ft
LAT: 39°25'54.84" LON: 80°51'46.42"
BOTTOM HOLE INFORMATION:
N: 348,891ft E: 1,612,824ft
LAT: 39°26'59.28" LON: 80°52'16.03"
WEST VIRGINIA COORDINATE SYSTEM OF 1927 NORTH ZONE. ZONE WAS DERIVED FROM MEASUREMENTS TAKEN WITH TRIMBLE GEOXT SUBMETER MAPPING GRADE GPS UNIT. PLAT ORIENTATION, CORNER, AND WELL REFERENCE TIE LINES ARE BASED ON GRID NORTH.

(NAD) 83 (UTM) ZONE 17 COORDS:
WELL 4HD TOP HOLE INFORMATION:
N: 4,364,725m E: 511,815m
BOTTOM HOLE INFORMATION:
N: 4,366,710m E: 511,104m



WV NORTH ZONE
GRID NORTH



I THE UNDERSIGNED, HEREBY CERTIFY THAT THIS PLAT IS CORRECT TO THE BEST OF MY KNOWLEDGE AND BELIEF AND SHOWS ALL THE INFORMATION REQUIRED BY LAW AND THE RULES ISSUED AND PERSCRIBED BY THE DEPARTMENT OF ENVIRONMENTAL PROTECTION.



STATE OF WEST VIRGINIA, DIVISION OF ENVIRONMENTAL PROTECTION, OFFICE OF OIL AND GAS
WILLOW LAND SURVEYING PLLC
220 MASONIC AVE. PENNSBORO WEST VIRGINIA 26415

JOB # 13-104WA
DRAWING # RYMER4HD
SCALE 1" = 1000'
MINIMUM DEGREE OF ACCURACY SUBMETER
PROVEN SOURCE OF ELEV. SUBMETER MAPPING GRADE GPS
STATE OF WEST VIRGINIA DEPARTMENT OF ENERGY DIVISION OF OIL AND GAS

LEGEND
--- Surface Owner Boundary Lines +/-
--- Interior Surface Tracts +/-
X Existing Fence
⊕ Found monument, as noted
THOMAS SUMMERS P.S. 2109
DATE 05/20/15
OPERATOR'S WELL# RYMER UNIT #4HD

WELL TYPE: OIL GAS X LIQUID INJECTION WASTE DISPOSAL 47 - 095 - 0227346A
(IF "GAS") PRODUCTION X STORAGE DEEP X SHALLOW STATE COUNTY PERMIT
LOCATION: ELEVATION 1,036' ORIGINAL - 1,017' PROPOSED WATERSHED HEADWATERS MIDDLE ISLAND CREEK COUNTY TYLER
QUADRANGLE SHIRLEY 7.5 DISTRICT CENTERVILLE COUNTY TYLER
SURFACE OWNER RAYMOND UNDERWOOD ACREAGE 96 ACRES +/-
OIL & GAS ROYALTY OWNER RAYMOND V. UNDERWOOD ET UX; ROBERT L. BROWN ET UX; LEASE ACREAGE 96 ACRES±; 97.75 ACRES±;
CATHY JO ASH ET AL; JOHN ROBERT SPENCE ET UX 315.25 AC±; 21 ACRES±
PROPOSED WORK: DRILL X CONVERT DRILL DEEPER REDRILL FRACTURE OR STIMULATE X
PLUG OFF OLD FORMATION PERFORATE NEW FORMATION X OTHER PHYSICAL CHANGE IN WELL
(SPECIFY) PLUG & ABANDON CLEAN OUT & REPLUG
TARGET FORMATION POINT PLEASANT ESTIMATED DEPTH 12,000' TVD 19,200' MD
WELL OPERATOR ANTERO RESOURCES CORP. DESIGNATED AGENT DIANNA STAMPER - CT CORPORATION SYSTEM
ADDRESS 1615 WYNKOOP STREET ADDRESS 5400 D BIG TYLER ROAD
DENVER, CO 80202 CHARLESTON, WV 25313

COUNTY NAME

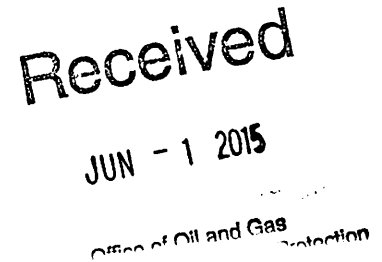
PERMIT

INFORMATION SUPPLIED UNDER WEST VIRGINIA CODE
 Chapter 22, Article 6A, Section 5(a)(5)
 IN LIEU OF FILING LEASE(S) AND OTHER CONTINUING CONTRACT(S)

Under the oath required to make the verification on page 1 of this Notice and Application, I depose and say that I am the person who signed the Notice and Application for the Applicant, and that –

- (1) the tract of land is the same tract described in this Application, partly or wholly depicted in the accompanying plat, and described in the Construction and Reclamation Plan;
- (2) the parties and recordation data (if recorded) for lease(s) or other continuing contract(s) by which the Applicant claims the right to extract, produce or market the oil or gas are as follows:

Grantor, lessor, etc.	Grantee, lessee, etc.	Royalty	Book/Page
<u>Raymond V. Underwood, et ux Lease</u>			
Raymond V. Underwood, et ux	Tyler Pipeline, Inc.	1/8	0338/0440
Tyler Pipeline, Inc.	Sancho Oil & Gas Corp.	Assignment	0375/0773
Sancho Oil & Gas Corp.	Trans Energy	Assignment	0375/0792
Trans Energy	Antero Resources Corporation	Assignment	0436/0177
<u>Regina H. Bertozzi, et al Lease</u>			
Regina H. Bertozzi, et al	Sancho Oil and Gas Corporation	1/8	0351/0816
Sancho Oil and Gas Corporation	Antero Resources Corporation	Assignment	0436/0177
<u>Robert L. Brown, et ux Lease</u>			
Robert Brown, et ux	Antero Resources Corporation	1/8+	0437/0583
<u>Cathy Jo Ash, et al Lease</u>			
Cathy Jo Ash, et al	Antero Resources Appalachian Corporation	1/8+	0415/0119
Antero Resources Appalachian Corporation	Antero Resources Corporation	Name Change	Exhibit 1
<u>John Robert Spence, et ux Lease</u>			
John Robert Spence and Millicent Sue Spence, Joint Living Trust dated 10-29-2009, John Robert Spence as Trustee and Millicent Sue Spence as Trustee	Antero Resources Appalachian Corporation	1/8+	0402/0676
Antero Resources Appalachian Corporation	Antero Resources Corporation	Name Change	Exhibit 1



*Partial Assignments to Antero Resources Corporation include 100% rights to extract, produce and market the oil and gas from the Marcellus and any other formations completed with this well.

****CONTINUED ON NEXT PAGE****

09502273

Operator's Well No. Rymer Unit 4HD

WW-6A1
(5/13)

**INFORMATION SUPPLIED UNDER WEST VIRGINIA CODE
Chapter 22, Article 6A, Section 5(a)(5)
IN LIEU OF FILING LEASE(S) AND OTHER CONTINUING CONTRACT(S)**

Under the oath required to make the verification on page 1 of this Notice and Application, I depose and say that I am the person who signed the Notice and Application for the Applicant, and that –

(1) the tract of land is the same tract described in this Application, partly or wholly depicted in the accompanying plat, and described in the Construction and Reclamation Plan;

(2) the parties and recordation data (if recorded) for lease(s) or other continuing contract(s) by which the Applicant claims the right to extract, produce or market the oil or gas are as follows:

Lease Name or Number	Grantor, Lessor, etc.	Grantee, Lessee, etc.	Royalty	Book/Page
<u>Mark Douglas Fletcher Lease</u>	Mark D. Fletcher	Antero Resources Corporation	1/8+	0426/0834
*Partial Assignments to Antero Resources Corporation include 100% rights to extract, produce and market the oil and gas from the Marcellus and any other formations completed with this well.				

**Acknowledgement of Possible Permitting/Approval
In Addition to the Office of Oil and Gas**

The permit applicant for the proposed well work addressed in this application hereby acknowledges the possibility of the need for permits and/or approvals from local, state, or federal entities in addition to the DEP, Office of Oil and Gas, including but not limited to the following:

- WV Division of Water and Waste Management
- WV Division of Natural Resources WV Division of Highways
- U.S. Army Corps of Engineers
- U.S. Fish and Wildlife Service
- County Floodplain Coordinator

Received
JUN - 1 2015
Office of Oil and Gas
WV Dept. of Environmental Protection

The applicant further acknowledges that any Office of Oil and Gas permit in no way overrides, replaces, or nullifies the need for other permits/approvals that may be necessary and further affirms that all needed permits/approvals should be acquired from the appropriate authority before the affected activity is initiated.

Well Operator: Antero Resources Corporation
By: Kevin Kilstrom
Its: Vice President of Production

FILED

JUN 10 2013

Natalie E. Tennant
Secretary of State
1900 Kanawha Blvd E
Bldg 1, Suite 157-K
Charleston, WV 25305



Penney Barker, Manager
Corporations Division
IN THE OFFICE OF
SECRETARY OF STATE
Tel: (304)558-8000
Fax: (304)558-8381
Website: www.wvsos.com
E-mail: business@wvsos.com

FILE ONE ORIGINAL
(Two if you want a filed
stamped copy returned to you)
FEE: \$25.00

APPLICATION FOR
AMENDED CERTIFICATE
OF AUTHORITY

Office Hours: Monday - Friday
8:30 a.m. - 5:00 p.m. ET

**** In accordance with the provisions of the West Virginia Code, the undersigned corporation hereby ****
applies for an Amended Certificate of Authority and submits the following statement:

- Name under which the corporation was authorized to transact business in WV: Antero Resources Appalachian Corporation
 - Date Certificate of Authority was issued in West Virginia: 6/25/2008
 - Corporate name has been changed to: Antero Resources Corporation
(Attach one Certified Copy of Name Change as filed in home State of incorporation.)
 - Name the corporation elects to use in WV: Antero Resources Corporation
(due to home state name not being available)
 - Other amendments:
(attach additional pages if necessary)
6. Name and phone number of contact person. (This is optional; however, if there is a problem with the filing, listing a contact person and phone number may avoid having to return or reject the document.)
- | | |
|------------------------|-----------------------|
| <u>Alwyn A. Schopp</u> | <u>(303) 367-7310</u> |
| Contact Name | Phone Number |
7. Signature Information (See below *Important Legal Notice Regarding Signature*):
- | | |
|--|--|
| Print Name of Signer: <u>Alwyn A. Schopp</u> | Title/Capacity: <u>Authorized Person</u> |
| Signature: <u>[Handwritten Signature]</u> | Date: <u>June 10, 2013</u> |

***Important Legal Notice Regarding Signature:** Per West Virginia Code §31D-1-122, Penalty for signing false document. Any person who signs a document he or she knows is false in any material respect and knows that the document is to be delivered to the secretary of state for filing is guilty of a misdemeanor and, upon conviction thereof, shall be fined not more than one thousand dollars or confined in the county or regional jail not more than one year, or both.

Received
JUN 11 2013
Office of Oil and Gas
WV Dept. of Environmental Protection



May 26, 2015

Antero Resources
1615 Wynkoop Street
Denver, CO 80202
Office 303.357.7310
Fax 303.357.7315

West Virginia Department of Environmental Protection
Chief, Office of Oil and Gas
Attn: Mr. James Martin
601 57th Street SE
Charleston, WV 25304

RE: Rymer Unit 4HD
Quadrangle: Shirley 7.5'
Tyler County/Centerville District, West Virginia

Mr. Martin:

Antero Resources Corporation (Antero) is submitting the following application for a new well work permit for the Rymer Unit 4HD horizontal deep well. As an authorized representative, I certify that Antero has the right to extract, produce or market the oil or gas for all leases through which the Rymer Unit 4HD horizontal lateral will drill through including any and all roads crossed under as identified on the attached survey plat.

Sincerely,

Jared Hurst
Senior Landman

Received
JUN - 1 2015
Office of Oil and Gas
WV Dept. of Environmental Protection

07/17/2015

09502273

STATE OF WEST VIRGINIA
DEPARTMENT OF ENVIRONMENTAL PROTECTION, OFFICE OF OIL AND GAS
NOTICE CERTIFICATION

Date of Notice Certification: 05/28/2015

API No. 47- 095 -

Operator's Well No. Rymer Unit 4HD

Well Pad Name: Existing Dale Pad

Notice has been given:

Pursuant to the provisions in West Virginia Code § 22-6A, the Operator has provided the required parties with the Notice Forms listed below for the tract of land as follows:

State: <u>West Virginia</u>	UTM NAD 83	Easting: <u>511,815m</u>
County: <u>Tyler</u>		Northing: <u>4,364,725m</u>
District: <u>Centerville</u>	Public Road Access: <u>CR 7/6 & CR 48</u>	
Quadrangle: <u>Shirley 7.5'</u>	Generally used farm name: <u>Underwood, Raymond</u>	
Watershed: <u>Headwaters Middle Island Creek</u>		

Pursuant to West Virginia Code § 22-6A-7(b), every permit application filed under this section shall be on a form as may be prescribed by the secretary, shall be verified and shall contain the following information: (14) A certification from the operator that (i) it has provided the owners of the surface described in subdivisions (1), (2) and (4), subsection (b), section ten of this article, the information required by subsections (b) and (c), section sixteen of this article; (ii) that the requirement was deemed satisfied as a result of giving the surface owner notice of entry to survey pursuant to subsection (a), section ten of this article six-a; or (iii) the notice requirements of subsection (b), section sixteen of this article were waived in writing by the surface owner; and Pursuant to West Virginia Code § 22-6A-11(b), the applicant shall tender proof of and certify to the secretary that the notice requirements of section ten of this article have been completed by the applicant.

<p>Pursuant to West Virginia Code § 22-6A, the Operator has attached proof to this Notice Certification that the Operator has properly served the required parties with the following:</p> <p>*PLEASE CHECK ALL THAT APPLY</p> <p><input type="checkbox"/> 1. NOTICE OF SEISMIC ACTIVITY or <input checked="" type="checkbox"/> NOTICE NOT REQUIRED BECAUSE NO SEISMIC ACTIVITY WAS CONDUCTED</p> <p><input checked="" type="checkbox"/> 2. NOTICE OF ENTRY FOR PLAT SURVEY or <input type="checkbox"/> NO PLAT SURVEY WAS CONDUCTED</p> <p><input type="checkbox"/> 3. NOTICE OF INTENT TO DRILL or <input checked="" type="checkbox"/> NOTICE NOT REQUIRED BECAUSE NOTICE OF ENTRY FOR PLAT SURVEY WAS CONDUCTED or</p> <p style="padding-left: 100px;"><input type="checkbox"/> WRITTEN WAIVER BY SURFACE OWNER (PLEASE ATTACH)</p> <p><input checked="" type="checkbox"/> 4. NOTICE OF PLANNED OPERATION</p> <p><input checked="" type="checkbox"/> 5. PUBLIC NOTICE</p> <p><input checked="" type="checkbox"/> 6. NOTICE OF APPLICATION</p>	<p>OOG OFFICE USE ONLY</p> <p><input type="checkbox"/> RECEIVED/ NOT REQUIRED</p> <p><input type="checkbox"/> RECEIVED</p> <p><input type="checkbox"/> RECEIVED/ NOT REQUIRED</p> <p><input checked="" type="checkbox"/> RECEIVED</p> <p><input checked="" type="checkbox"/> RECEIVED</p> <p><input checked="" type="checkbox"/> RECEIVED</p>
--	--

Received
JUN - 1 2015
Office of Oil and Gas
WV Dept. of Environmental Protection

Required Attachments:


The Operator shall attach to this Notice Certification Form all Notice Forms and Certifications of Notice that have been provided to the required parties and/or any associated written waivers. For the Public Notice, the operator shall attach a copy of the Class II Legal Advertisement with publication date verification or the associated Affidavit of Publication. The attached Notice Forms and Certifications of Notice shall serve as proof that the required parties have been noticed as required under West Virginia Code § 22-6A. Pursuant to West Virginia Code § 22-6A-11(b), the Certification of Notice to the person may be made by affidavit of personal service, the return receipt card or other postal receipt for certified mailing.

Certification of Notice is hereby given:

THEREFORE, I Kevin Kilstrom, have read and understand the notice requirements within West Virginia Code § 22-6A. I certify that as required under West Virginia Code § 22-6A, I have served the attached copies of the Notice Forms, identified above, to the required parties through personal service, by registered mail or by any method of delivery that requires a receipt or signature confirmation. I certify under penalty of law that I have personally examined and am familiar with the information submitted in this Notice Certification and all attachments, and that based on my inquiry of those individuals immediately responsible for obtaining the information, I believe that the information is true, accurate and complete. I am aware that there are significant penalties for submitting false information, including the possibility of fine and imprisonment.

Well Operator: Antero Resources Corporation
By: Kevin Kilstrom
Its: VP of Production
Telephone: 303-357-7310

Address: 1615 Wynkoop Street
Denver, CO 80202
Facsimile: 303-357-7315
Email: asteele@anteroresources.com



Subscribed and sworn before me this 28th day of May 2015.
Natalie Komp Notary Public
My Commission Expires July 18, 2018

Oil and Gas Privacy Notice:

The Office of Oil and Gas processes your personal information, such as name, address and telephone number, as part of our regulatory duties. Your personal information may be disclosed to other State agencies or third parties in the normal course of business or as needed to comply with statutory or regulatory requirements, including Freedom of Information Act requests. Our office will appropriately secure your personal information. If you have any questions about our use or your personal information, please contact DEP's Chief Privacy Officer at depprivacyofficer@wv.gov.

Received

JUN - 1 2015

Office of Oil and Gas
WV Dept. of Environmental Protection

WW-6A
(9-13)

API NO. 47- 095 -
OPERATOR WELL NO. Rymer Unit 4HD
Well Pad Name: Existing Dale Pad

STATE OF WEST VIRGINIA
DEPARTMENT OF ENVIRONMENTAL PROTECTION, OFFICE OF OIL AND GAS
NOTICE OF APPLICATION

Notice Time Requirement: notice shall be provided no later than the **filing date of permit application.**

Date of Notice: 5/29/2015 **Date Permit Application Filed:** 5/29/2015

Notice of:

- PERMIT FOR ANY WELL WORK
- CERTIFICATE OF APPROVAL FOR THE CONSTRUCTION OF AN IMPOUNDMENT OR PIT

Delivery method pursuant to West Virginia Code § 22-6A-10(b)

- PERSONAL SERVICE
- REGISTERED MAIL
- METHOD OF DELIVERY THAT REQUIRES A RECEIPT OR SIGNATURE CONFIRMATION

Pursuant to W. Va. Code § 22-6A-10(b) no later than the filing date of the application, the applicant for a permit for any well work or for a certificate of approval for the construction of an impoundment or pit as required by this article shall deliver, by personal service or by registered mail or by any method of delivery that requires a receipt or signature confirmation, copies of the application, the erosion and sediment control plan required by section seven of this article, and the well plat to each of the following persons: (1) The owners of record of the surface of the tract on which the well is or is proposed to be located; (2) The owners of record of the surface tract or tracts overlying the oil and gas leasehold being developed by the proposed well work, if the surface tract is to be used for roads or other land disturbance as described in the erosion and sediment control plan submitted pursuant to subsection (c), section seven of this article; (3) The coal owner, operator or lessee, in the event the tract of land on which the well proposed to be drilled is located [sic] is known to be underlain by one or more coal seams; (4) The owners of record of the surface tract or tracts overlying the oil and gas leasehold being developed by the proposed well work, if the surface tract is to be used for the placement, construction, enlargement, alteration, repair, removal or abandonment of any impoundment or pit as described in section nine of this article; (5) Any surface owner or water purveyor who is known to the applicant to have a water well, spring or water supply source located within one thousand five hundred feet of the center of the well pad which is used to provide water for consumption by humans or domestic animals; and (6) The operator of any natural gas storage field within which the proposed well work activity is to take place. (c)(1) If more than three tenants in common or other co-owners of interests described in subsection (b) of this section hold interests in the lands, the applicant may serve the documents required upon the person described in the records of the sheriff required to be maintained pursuant to section eight, article one, chapter eleven-a of this code. (2) Notwithstanding any provision of this article to the contrary, notice to a lien holder is not notice to a landowner, unless the lien holder is the landowner. W. Va. Code R. § 35-8-5.7.a requires, in part, that the operator shall also provide the Well Site Safety Plan ("WSSP") to the surface owner and any water purveyor or surface owner subject to notice and water testing as provided in section 15 of this rule.

Application Notice WSSP Notice E&S Plan Notice Well Plat Notice is hereby provided to:

SURFACE OWNER(s)
 Name: Dale Underwood c/o Raymond V. Underwood
 Address: 12965 Emerson Avenue
Parkersburg, WV 26104
 Name: _____
 Address: _____

COAL OWNER OR LESSEE
 Name: NO DECLARATIONS ON RECORD WITH COUNTY
 Address: _____

COAL OPERATOR
 Name: NO DECLARATIONS ON RECORD WITH COUNTY
 Address: _____

SURFACE OWNER(s) (Road and/or Other Disturbance)
 *PLEASE NOTE ADDITIONAL SURFACE TRACT WITH DISTURBANCE SHOWN ON PAD DESIGN ARE **NOT** OVERLYING THE OIL & GAS LEASEHOLD BEING DEVELOPED BY THE PROPOSED WELL; THEREFORE, IS NOT REQUIRED TO BE NOTIFIED PER WV CODE 22-6A-10. ANTERO HAS SECURED A SIGNED SUA WITH ALL RELATED PARTIES

WATER PURVEYOR(s)/OWNER(s) OF WATER WELL, SPRING OR OTHER WATER SUPPLY SOURCE
 Name: Willie R. Lester
 Address: P.O. Box 195
Baisden, WV 25608

(Note: On attached water well map, 4 other water sources are identified but they are located greater than 1500' from the subject well pad location)

OPERATOR OF ANY NATURAL GAS STORAGE FIELD
 Name: _____
 Address: _____

Received

*Please attach additional forms if necessary

JUN - 1 2015

Notice is hereby given:

Pursuant to West Virginia Code § 22-6A-10(b), notice is hereby given that the undersigned well operator has applied for a permit for well work or for a certificate of approval for the construction of an impoundment or pit.

This Notice Shall Include:

Pursuant to W. Va. Code § 22-6A-10(b), this notice shall include: (1) copies of the application; (2) the erosion and sediment control plan required by section seven of this article; and (3) the well plat.

Pursuant to W. Va. Code § 22-6A-10(f), this notice shall include: (1) a statement of the time limits for filing written comments; (2) who may file written comments; (3) the name and address of the secretary for the purpose of filing the comments and obtaining additional information; and (4) a statement that the persons may request, at the time of submitting written comments, notice of the permit decision and a list of persons qualified to test water.

Pursuant to W. Va. Code R. § 35-8-5.7.a, the operator shall provide the Well Site Safety Plan to the surface owner and any water purveyor or surface owner subject to notice and water testing as provided in section 15 of this rule.

Pursuant to W. Va. Code R. § 35-8-15.2.c, this notice shall: (1) contain a statement of the surface owner's and water purveyor's right to request sampling and analysis; (2) advise the surface owner and water purveyor of the rebuttable presumption for contamination or deprivation of a fresh water source or supply; advise the surface owner and water purveyor that refusal to allow the operator to conduct a pre-drilling water well test constitutes a method to rebut the presumption of liability; (3) advise the surface owner and water purveyor of his or her independent right to sample and analyze any water supply at his or her own expense; advise the surface owner and water purveyor whether or not the operator will utilize an independent laboratory to analyze any sample; and (4) advise the surface owner and or water purveyor that he or she can obtain from the Chief a list of water testing laboratories in the subject area capable of and qualified to test water supplies in accordance with standard acceptable methods.

Additional information related to horizontal drilling may be obtained from the Secretary, at the WV Department of Environmental Protection headquarters, located at 601 57th Street, SE, Charleston, WV 25304 (304-926-0450) or by visiting www.dep.wv.gov/oil-and-gas/pages/default.aspx.

Received

JUN - 1 2015

Well Location Restrictions

Pursuant to W. Va. Code § 22-6A-12, Wells may not be drilled within two hundred fifty feet measured horizontally from any existing water well or developed spring used for human or domestic animal consumption. The center of well pads may not be located within one hundred twenty-five feet of an occupied dwelling structure, or a building two thousand five hundred square feet or larger used to house or shelter dairy cattle or poultry husbandry. This limitation is applicable to those wells, developed springs, dwellings or agricultural buildings that existed on the date a notice to the surface owner of planned entry for surveying or staking as provided in section ten of this article or a notice of intent to drill a horizontal well as provided in subsection (b), section sixteen of this article was provided, whichever occurs first, and to any dwelling under construction prior to that date. This limitation may be waived by written consent of the surface owner transmitted to the department and recorded in the real property records maintained by the clerk of the county commission for the county in which such property is located. Furthermore, the well operator may be granted a variance by the secretary from these distance restrictions upon submission of a plan which identifies the sufficient measures, facilities or practices to be employed during well site construction, drilling and operations. The variance, if granted, shall include terms and conditions the department requires to ensure the safety and protection of affected persons and property. The terms and conditions may include insurance, bonding and indemnification, as well as technical requirements. (b) No well pad may be prepared or well drilled within one hundred feet measured horizontally from any perennial stream, natural or artificial lake, pond or reservoir, or a wetland, or within three hundred feet of a naturally reproducing trout stream. No well pad may be located within one thousand feet of a surface or ground water intake of a public water supply. The distance from the public water supply as identified by the department shall be measured as follows: (1) For a surface water intake on a lake or reservoir, the distance shall be measured from the boundary of the lake or reservoir. (2) For a surface water intake on a flowing stream, the distance shall be measured from a semicircular radius extending upstream of the surface water intake. (3) For a groundwater source, the distance shall be measured from the wellhead or spring. The department may, in its discretion, waive these distance restrictions upon submission of a plan identifying sufficient measures, facilities or practices to be employed during well site construction, drilling and operations to protect the waters of the state. A waiver, if granted, shall impose any permit conditions as the secretary considers necessary. (c) Notwithstanding the foregoing provisions of this section, nothing contained in this section prevents an operator from conducting the activities permitted or authorized by a Clean Water Act Section 404 permit or other approval from the United States Army Corps of Engineers within any waters of the state or within the restricted areas referenced in this section. (d) The well location restrictions set forth in this section shall not apply to any well on a multiple well pad if at least one of the wells was permitted prior to the effective date of this article. (e) The secretary shall, by December 31, 2012, report to the Legislature on the noise, light, dust and volatile organic compounds generated by the drilling of horizontal wells as they relate to the well location restrictions regarding occupied dwelling structures pursuant to this section. Upon a finding, if any, by the secretary that the well location restrictions regarding occupied dwelling structures are inadequate or otherwise require alteration to address the items

07/17/2015

WW-6A
(8-13)

API NO. 09502273
OPERATOR WELL NO. Rymer Unit 4HD
Well Pad Name: Existing Dale Pad

examined in the study required by this subsection, the secretary shall have the authority to propose for promulgation legislative rules establishing guidelines and procedures regarding reasonable levels of noise, light, dust and volatile organic compounds relating to drilling horizontal wells, including reasonable means of mitigating such factors, if necessary.

Water Well Testing:

Pursuant to West Virginia Code § 22-6A-10(d), notification shall be made, with respect to surface landowners identified in subsection (b) or water purveyors identified in subdivision (5), subsection (b) of this section, of the opportunity for testing their water well. The operator shall provide an analysis to such surface landowner or water purveyor at their request.

Water Testing Laboratories:

Pursuant to West Virginia Code § 22-6A-10(i), persons entitled to notice pursuant to subsection (b) of this section may contact the department to ascertain the names and locations of water testing laboratories in the subject area capable and qualified to test water supplies in accordance with standard accepted methods. In compiling that list of names the department shall consult with the state Bureau for Public Health and local health departments. A surface owner and water purveyor has an independent right to sample and analyze any water supply at his or her own expense. The laboratory utilized by the operator shall be approved by the agency as being certified and capable of performing sample analyses in accordance with this section.

Rebuttable Presumption for Contamination or Deprivation of a Fresh Water Source or Supply:

W. Va. Code § 22-6A-18 requires that (b) unless rebutted by one of the defenses established in subsection (c) of this section, in any action for contamination or deprivation of a fresh water source or supply within one thousand five hundred feet of the center of the well pad for horizontal well, there is a rebuttable presumption that the drilling and the oil or gas well or either was the proximate cause of the contamination or deprivation of the fresh water source or supply. (c) In order to rebut the presumption of liability established in subsection (b) of this section, the operator must prove by a preponderance of the evidence one of the following defenses: (1) The pollution existed prior to the drilling or alteration activity as determined by a predrilling or prealteration water well test. (2) The landowner or water purveyor refused to allow the operator access to the property to conduct a predrilling or prealteration water well test. (3) The water supply is not within one thousand five hundred feet of the well. (4) The pollution occurred more than six months after completion of drilling or alteration activities. (5) The pollution occurred as the result of some cause other than the drilling or alteration activity. (d) Any operator electing to preserve its defenses under subdivision (1), subsection (c) of this section shall retain the services of an independent certified laboratory to conduct the predrilling or prealteration water well test. A copy of the results of the test shall be submitted to the department and the surface owner or water purveyor in a manner prescribed by the secretary. (e) Any operator shall replace the water supply of an owner of interest in real property who obtains all or part of that owner's supply of water for domestic, agricultural, industrial or other legitimate use from an underground or surface source with a comparable water supply where the secretary determines that the water supply has been affected by contamination, diminution or interruption proximately caused by the oil or gas operation, unless waived in writing by that owner. (f) The secretary may order the operator conducting the oil or gas operation to: (1) Provide an emergency drinking water supply within twenty-four hours; (2) Provide temporary water supply within seventy-two hours; (3) Within thirty days begin activities to establish a permanent water supply or submit a proposal to the secretary outlining the measures and timetables to be used in establishing a permanent supply. The total time in providing a permanent water supply may not exceed two years. If the operator demonstrates that providing a permanent replacement water supply cannot be completed within two years, the secretary may extend the time frame on case-by-case basis; and (4) Pay all reasonable costs incurred by the real property owner in securing a water supply. (g) A person as described in subsection (b) of this section aggrieved under the provisions of subsections (b), (e) or (f) of this section may seek relief in court... (i) Notwithstanding the denial of the operator of responsibility for the damage to the real property owner's water supply or the status of any appeal on determination of liability for the damage to the real property owner's water supply, the operator may not discontinue providing the required water service until authorized to do so by the secretary or a court of competent jurisdiction.

Written Comment:

Pursuant to West Virginia Code § 22-6A-11(a), all persons described in subsection (b), section ten of this article may file written comments with the secretary as to the location or construction of the applicant's proposed well work within thirty days after the application is filed with the secretary. All persons described in West Virginia Code § 22-6A-10(b) may file written comments as to the location or construction of the applicant's proposed well work to the Secretary at:

Chief, Office of Oil and Gas
Department of Environmental Protection
601 57th St. SE
Charleston, WV 25304
(304) 926-0450

JUN - 1 2015

Office of Oil and Gas
WV Dept. of Environmental Protection

Such persons may request, at the time of submitting written comments, notice of the permit decision and a list of persons qualified to test water. **NOTE: YOU ARE NOT REQUIRED TO FILE ANY COMMENT.**

07/17/2015

Time Limits and Methods for Filing Comments.

The law requires these materials to be served on or before the date the operator files its Application. You have **THIRTY (30) DAYS** after the filing date to file your comments. Comments must be filed in person or received in the mail by the Chief's office by the time stated above. You may call the Chief's office to be sure of the date. Check with your postmaster to ensure adequate delivery time or to arrange special expedited handling. If you have been contacted by the well operator and you have signed a "voluntary statement of no objection" to the planned work described in these materials, then the permit may be issued at any time.

Pursuant to West Virginia Code § 22-6A-11(c)(2), Any objections of the affected coal operators and coal seam owners and lessees shall be addressed through the processes and procedures that exist under sections fifteen, seventeen and forty, article six of this chapter, as applicable and as incorporated into this article by section five of this article. The written comments filed by the parties entitled to notice under subdivisions (1), (2), (4), (5) and (6), subsection (b), section ten of this article shall be considered by the secretary in the permit issuance process, but the parties are not entitled to participate in the processes and proceedings that exist under sections fifteen, seventeen or forty, article six of this chapter, as applicable and as incorporated into this article by section five of this article.

Comment Requirements

Your comments must be in writing and include your name, address and telephone number, the well operator's name and well number and the approximate location of the proposed well site including district and county from the application. You may add other documents, such as sketches, maps or photographs to support your comments.

Disclaimer: All comments received will be placed on our web site <http://www.dep.wv.gov/oil-and-gas/Horizontal-Permits/Pages/default.aspx> and the applicant will automatically be forwarded an email notice that such comments have been submitted. The applicant will be expected to provide a response to comments submitted by any surface owner, water purveyor or natural gas storage operator noticed within the application.

Permit Denial or Condition

The Chief has the power to deny or condition a well work permit. Pursuant to West Virginia Code § 22-6A-8(d), the permit may not be issued or be conditioned, including conditions with respect to the location of the well and access roads prior to issuance if the director determines that:

- (1) The proposed well work will constitute a hazard to the safety of persons;
- (2) The plan for soil erosion and sediment control is not adequate or effective;
- (3) Damage would occur to publicly owned lands or resources; or
- (4) The proposed well work fails to protect fresh water sources or supplies.

A permit may also be denied under West Virginia Code § 22-6A-7(k), the secretary shall deny the issuance of a permit if the secretary determines that the applicant has committed a substantial violation of a previously issued permit for a horizontal well, including the applicable erosion and sediment control plan associated with the previously issued permit, or a substantial violation of one or more of the rules promulgated under this article, and in each instance has failed to abate or seek review of the violation within the time prescribed by the secretary pursuant to the provisions of subdivisions (1) and (2), subsection (a), section five of this article and the rules promulgated hereunder, which time may not be unreasonable.

Pursuant to West Virginia Code § 22-6A-10(g), any person entitled to submit written comments to the secretary pursuant to subsection (a), section eleven of this article, shall also be entitled to receive from the secretary a copy of the permit as issued or a copy of the order modifying or denying the permit if the person requests receipt of them as a part of the written comments submitted concerning the permit application. Such persons may request, at the time of submitting written comments, notice of the permit decision and a list of persons qualified to test water.

Received

JUN - 1 2015

Office of Oil and Gas
WV Dept. of Environmental Protection

07/17/2015

WW-6A
(8-13)

APN 09502273
OPERATOR WELL NO. Rymer Unit 4HD
Well Pad Name: Existing Dale Pad

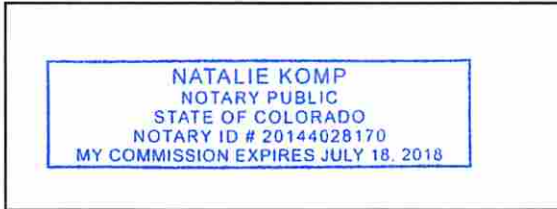
Notice is hereby given by:

Well Operator: Antero Resources Corporation
Telephone: (303) 357-7310
Email: asteele@anteroresources.com

Address: 1615 Wynkoop Street
Denver, CO 80202
Facsimile: 303-357-7315

Oil and Gas Privacy Notice:

The Office of Oil and Gas processes your personal information, such as name, address and telephone number, as part of our regulatory duties. Your personal information may be disclosed to other State agencies or third parties in the normal course of business or as needed to comply with statutory or regulatory requirements, including Freedom of Information Act requests. Our office will appropriately secure your personal information. If you have any questions about our use or your personal information, please contact DEP's Chief Privacy Officer at deprivacyofficer@wv.gov.



Subscribed and sworn before me this 28th day of May 2015.
Natalie Komp Notary Public
My Commission Expires July 18, 2018

Received

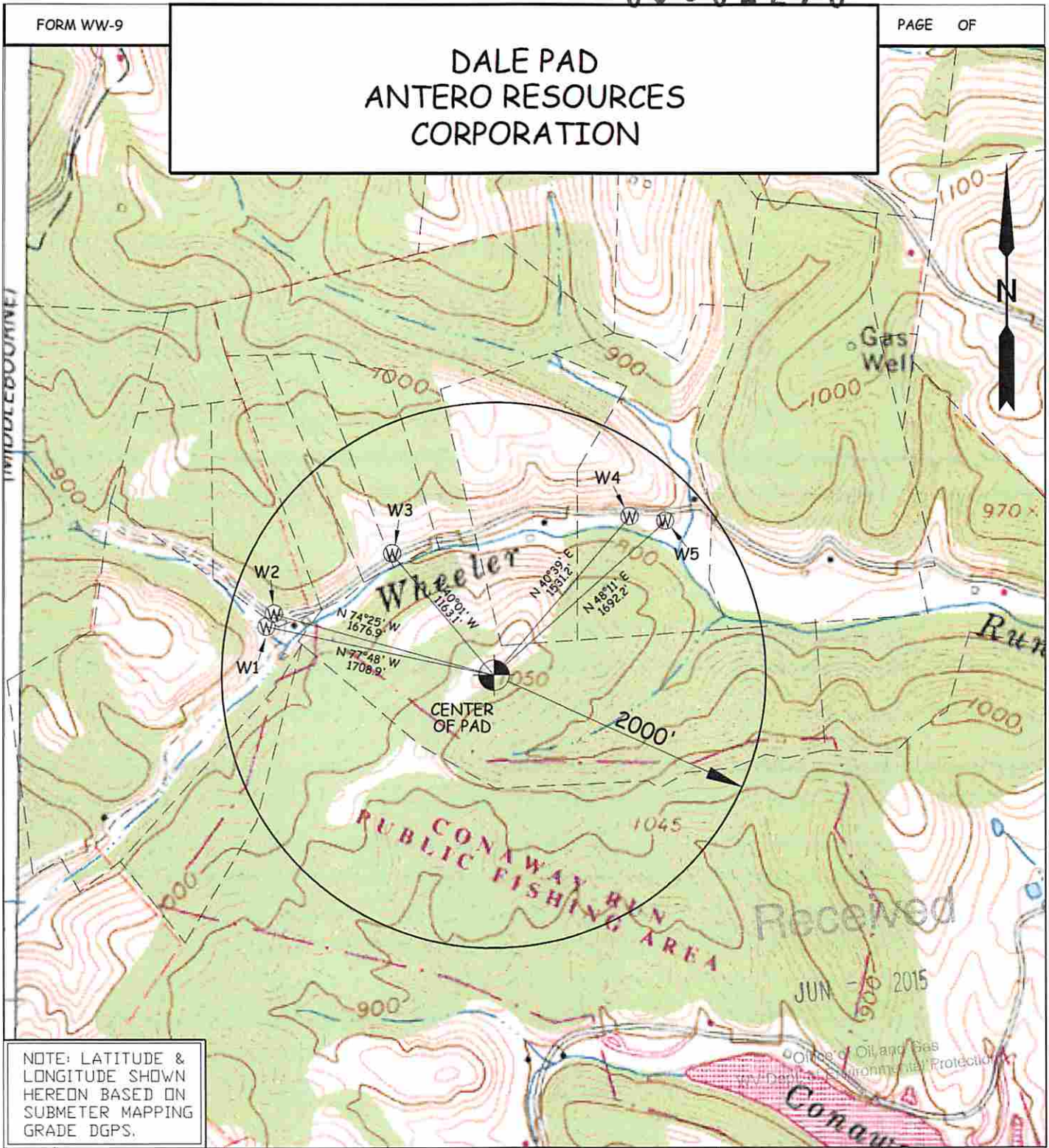
JUN - 1 2015

Office of Oil and Gas
WV Dept. of Environmental Protection

07/17/2015

09502273

DALE PAD
ANTERO RESOURCES
CORPORATION



NOTE: LATITUDE & LONGITUDE SHOWN HEREON BASED ON SUBMETER MAPPING GRADE DGPS.

WELL	SURFACE OWNER	ADDRESS	DISTRICT-TAX MAP-PARCEL	WELL LATITUDE	WELL LONGITUDE
W1	SAMUEL TAGGART	594 1/2 TWP RD 152 RAYLAND, OH 43943	1-4-12	39° 25' 58.65"	80° 52' 07.01"
W2	ROBERT RIPLEY	24 DARWIN AVE TAKOMA PARK, MD 20912	1-4-6.2	39° 25' 59.54"	80° 52' 06.33"
W3	WILLIE LESTER	PO BOX 195 BAISDEN, WV 25608	1-4-7	39° 26' 04.02"	80° 51' 55.36"
W4	SHAWN BAKER	PO BOX 102 ALMA, WV 26320	1-4-10.1	39° 26' 06.96"	80° 51' 33.17"
W5	SHAWN BAKER	PO BOX 102 ALMA, WV 26320	1-4-10.1	39° 26' 06.67"	80° 51' 29.80"

WILLOW LAND SURVEYING, PLLC
P.O. BOX 17, PENNSBORO, WV 26415
(304) 659-1717

TOPO SECTION(S) OF :
SHIRLEY 7.5' QUAD.

JOB #: 13-102WA

FILE: DALEPADWW

SCALE : 1-INCH = 1000-FEET



DATE: 03/05/14

DRAWN BY: A.L.B.

07/17/2015

STATE OF WEST VIRGINIA
DEPARTMENT OF ENVIRONMENTAL PROTECTION, OFFICE OF OIL AND GAS
NOTICE OF ENTRY FOR PLAT SURVEY

Notice Time Requirement: Notice shall be provided at least **SEVEN (7)** days but no more than **FORTY-FIVE (45)** days prior to entry

Date of Notice: 12/12/2013 **Date of Planned Entry:** 12/22/2013

Delivery method pursuant to West Virginia Code § 22-6A-10a

- PERSONAL SERVICE
- REGISTERED MAIL
- METHOD OF DELIVERY THAT REQUIRES A RECEIPT OR SIGNATURE CONFIRMATION

Pursuant to West Virginia Code § 22-6A-10(a), Prior to filing a permit application, the operator shall provide notice of planned entry on to the surface tract to conduct any plat surveys required pursuant to this article. Such notice shall be provided at least seven days but no more than forty-five days prior to such entry to: (1) The surface owner of such tract; (2) to any owner or lessee of coal seams beneath such tract that has filed a declaration pursuant to section thirty-six, article six, chapter twenty-two of this code; and (3) any owner of minerals underlying such tract in the county tax records. The notice shall include a statement that copies of the state Erosion and Sediment Control Manual and the statutes and rules related to oil and gas exploration and production may be obtained from the Secretary, which statement shall include contact information, including the address for a web page on the Secretary's web site, to enable the surface owner to obtain copies from the secretary.

Notice is hereby provided to:

SURFACE OWNER(s)

Name: Dale Underwood, c/o Raymond V. Underwood
Address: 12965 Emerson Ave.
North Parkersburg, WV 26104

Name: _____
Address: _____

Name: _____
Address: _____

COAL OWNER OR LESSEE

Name: NO DECLARATIONS ON RECORD WITH COUNTY
Address: _____

MINERAL OWNER(s)

Name: Dale Underwood, c/o Raymond V. Underwood
Address: 12965 Emerson Ave.
North Parkersburg, WV 26104

*please attach additional forms if necessary

Received

JUN - 1 2015

Office of Oil and Gas
WV Dept. of Environmental Protection

Notice is hereby given:

Pursuant to West Virginia Code § 22-6A-10(a), notice is hereby given that the undersigned well operator is planning entry to conduct a plat survey on the tract of land as follows:

State: West Virginia
County: Tyler
District: Centerville
Quadrangle: Shirley 7.5'

Approx. Latitude & Longitude: 39.432035, -80.862682 (NAD 83)
Public Road Access: CR 7/6 & CR 48
Watershed: Wheeler Run
Generally used farm name: Underwood, Dale

Copies of the state Erosion and Sediment Control Manual and the statutes and rules related to oil and gas exploration and production may be obtained from the Secretary, at the WV Department of Environmental Protection headquarters, located at 601 57th Street, SE, Charleston, WV 25304 (304-926-0450). Copies of such documents or additional information related to horizontal drilling may be obtained from the Secretary by visiting www.dep.wv.gov/oil-and-gas/pages/default.aspx.

Notice is hereby given by:

Well Operator: Antero Resources Corporation
Telephone: (303) 357- 7310
Email: asteelle@anteroresources.com

Address: 1615 Wynkoop Street
Denver, CO 80202
Facsimile: (303) 357-7315

Oil and Gas Privacy Notice:

The Office of Oil and Gas processes your personal information, such as name, address and telephone number, as part of our regulatory duties. Your personal information may be disclosed to other State agencies or third parties in the normal course of business or as needed to comply with statutory or regulatory requirements, including Freedom of Information Act requests. Our office will appropriately secure your personal information. If you have any questions about our use or your personal information, please contact DEP's Chief Privacy Officer at depprivacyofficer@wv.gov.

**STATE OF WEST VIRGINIA
DEPARTMENT OF ENVIRONMENTAL PROTECTION, OFFICE OF OIL AND GAS
NOTICE OF PLANNED OPERATION**

09502273

Notice Time Requirement: notice shall be provided no later than the filing date of permit application.

Date of Notice: 05/28/2015 **Date Permit Application Filed:** 05/28/2015

Delivery method pursuant to West Virginia Code § 22-6A-16(c)

- CERTIFIED MAIL HAND
- RETURN RECEIPT REQUESTED DELIVERY

Pursuant to W. Va. Code § 22-6A-16(c), no later than the date for filing the permit application, an operator shall, by certified mail return receipt requested or hand delivery, give the surface owner whose land will be used for the drilling of a horizontal well notice of the planned operation. The notice required by this subsection shall include: (1) A copy of this code section; (2) The information required to be provided by subsection (b), section ten of this article to a surface owner whose land will be used in conjunction with the drilling of a horizontal well; and (3) A proposed surface use and compensation agreement containing an offer of compensation for damages to the surface affected by oil and gas operations to the extent the damages are compensable under article six-b of this chapter. (d) The notices required by this section shall be given to the surface owner at the address listed in the records of the sheriff at the time of notice.

Notice is hereby provided to the SURFACE OWNER(s)

(at the address listed in the records of the sheriff at the time of notice):

Name: Dale Underwood c/o Raymond V. Underwood

Name: _____

Address: 12965 Emerson Avenue
Parkersburg, WV 26104

Address: _____

Notice is hereby given:

Pursuant to West Virginia Code § 22-6A-16(c), notice is hereby given that the undersigned well operator has developed a planned operation on the surface owner's land for the purpose of drilling a horizontal well on the tract of land as follows:

State: <u>West Virginia</u>	UTM NAD 83	Easting: <u>511,815m</u>
County: <u>Tyler</u>		Northing: <u>4,364,725m</u>
District: <u>Centerville</u>	Public Road Access: <u>CR 7/6 & CR 48</u>	
Quadrangle: <u>Shirley 7.5'</u>	Generally used farm name: <u>Underwood, Raymond</u>	
Watershed: <u>Headwaters Middle Island Creek</u>		

This Notice Shall Include:

Pursuant to West Virginia Code § 22-6A-16(c), this notice shall include: (1) A copy of this code section; (2) The information required to be provided by **W. Va. Code § 22-6A-10(b)** to a surface owner whose land will be used in conjunction with the drilling of a horizontal well; and (3) A proposed surface use and compensation agreement containing an offer of compensation for damages to the surface affected by oil and gas operations to the extent the damages are compensable under article six-b of this chapter. Additional information related to horizontal drilling may be obtained from the Secretary, at the WV Department of Environmental Protection headquarters, located at 601 57th Street, SE, Charleston, WV 25304 (304-926-0450) or by visiting www.dep.wv.gov/oil-and-gas/pages/default.aspx.

Well Operator: Antero Resources Corporation
Telephone: (303) 357-7310
Email: asteelle@anteroresources.com

Address: 1615 Wynkoop Street
Denver, CO 80202
Facsimile: 303-357-7315

Received

JUN - 1 2015

Oil and Gas Privacy Notice:

The Office of Oil and Gas processes your personal information, such as name, address and telephone number, as part of our regulatory duties. Your personal information may be disclosed to other State agencies or third parties in the normal course of business or as needed to comply with statutory or regulatory requirements, including Freedom of Information Act requests. Our office will appropriately secure your personal information. If you have any questions about our use or your personal information, please contact DEP's Chief Privacy Officer at depprivacyofficer@wv.gov.

Received

07/17/2015

CERTIFICATE OF CONSENT AND EASEMENT

RJ050115 502273

of \$10⁰⁰ (ten dollars)

ANTERO RESOURCES ATTORNEY GENERAL
TERRY WHITE CASE NO. 100
REC'D DEPT. OF ENVIRONMENT, 07/26/2015

We, the undersigned, for valuable consideration, the receipt and sufficiency of which are hereby acknowledged, being all the owners of the surface of that certain lot, tract or parcel of land located in Centerville District, Tyler County, State of West Virginia, shown on the attached plat or survey, do hereby consent and grant an easement, pursuant to West Virginia Code, Section 22C-9-7(b)(4) and Operating Rule 4.4 of the Rules and Regulations of the West Virginia Oil and Gas Conservation Commission, to Antero Resources Corporation, its successors or assigns, for the drilling and operation of a deep well for the purpose of production of oil or gas at the location shown on the attached plat or survey.

Executed this 19th day of May, 2015.

Raymond V. Underwood

STATE OF WEST VIRGINIA

COUNTY OF Tyler To-wit

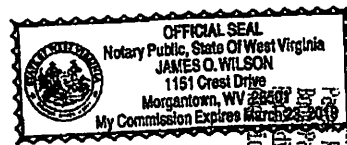
I, James D. Wilson, a Notary Public in and for the aforesaid County and State, do hereby certify that Raymond V. Underwood, whose name is signed to the writing above, bearing date on the 19th day of May, 2015, has this day acknowledged the same before me, in my said County and State.

Given under my hand this 19th day of May, 2015.

J. Wilson

My Commission expires on: March 23, 2019

This instrument prepared by:
WV Oil and Gas Conservation Commission
601 57th Street
Charleston, WV 25304



TERESA R. HULLIN
TYLER COUNTY CLERK
INSTRUMENT NO 108077
DATE RECORDED 05/19/2015
RECORDED 3
POSTAGE 484-225
RECORDING FEE \$11.00
TOTAL \$51.00
Department Type NEED

Received

JUN - 1 2015

Office of Oil and Gas
WV Dept. of Environmental Protection

07/17/2015



09502273

west virginia department of environmental protection

Oil and Gas Conservation Commission
601 57th Street, SE Charleston, WV 25304
(304)926-0499, Ext 1656

Earl Ray Tomblin, Governor
Barry K. Lay, Chairman
dep.wv.gov

June 11, 2015

SWN Production Company, LLC
10000 Energy Drive
Spring, TX 77389

RE: Intentional Deviation of New Deep Well - Rymer Unit 4HD

Dear Sir:

Please be advised that Antero Resources Corporation has applied to the Oil and Gas Conservation Commission for approval to intentionally deviate a new deep well. The Code of State Regulations Title 39 Section 1.4.10 requires that the Commission notify the offset operators of the applicants' intent to deviate the proposed well. You are receiving this notice because you are listed as an offset operator (unleased mineral owner is also an "offset operator") to the proposed well. Any offset operator has ten days to object to the Commission's granting approval to the proposed deviation. If you file an objection, the Commission will schedule a hearing and you will be notified of the date and time to attend.

A copy of the location plat is enclosed for your review. If no objection(s) are received **in writing** by June 25, 2015 the application will be processed in the normal manner.

If you have any questions please call me at (304) 926-0499, extension 1656.

Sincerely,

Cindy Raines
Executive Assistant

encl: as stated



09502273

west virginia department of environmental protection

Oil and Gas Conservation Commission
601 57th Street, SE Charleston, WV 25304
(304)926-0499, Ext 1656

Earl Ray Tomblin, Governor
Barry K. Lay, Chairman
dep.wv.gov

June 11, 2015

StatOil USA Onshore Properties Inc.
2103 City West Blvd., Suite 800
Houston, TX 77042

RE: Intentional Deviation of New Deep Well - Rymer Unit 4HD

Dear Sir:

Please be advised that Antero Resources Corporation has applied to the Oil and Gas Conservation Commission for approval to intentionally deviate a new deep well. The Code of State Regulations Title 39 Section 1.4.10 requires that the Commission notify the offset operators of the applicants' intent to deviate the proposed well. You are receiving this notice because you are listed as an offset operator (unleased mineral owner is also an "offset operator") to the proposed well. Any offset operator has ten days to object to the Commissions' granting approval to the proposed deviation. If you file an objection, the Commission will schedule a hearing and you will be notified of the date and time to attend.

A copy of the location plat is enclosed for your review. If no objection(s) are received **in writing** by June 25, 2015 the application will be processed in the normal manner.

If you have any questions please call me at (304) 926-0499, extension 1656.

Sincerely,

Cindy Raines
Executive Assistant

encl: as stated

07/17/2015

09502273



west virginia department of environmental protection

Oil and Gas Conservation Commission
601 57th Street, SE Charleston, WV 25304
(304)926-0499, Ext 1656

Earl Ray Tomblin, Governor
Barry K. Lay, Chairman
dep.wv.gov

June 11, 2015

JB Exploration I, LLC
3570 Shields Hill Road
Cairo, WV 26337

RE: Intentional Deviation of New Deep Well - Rymer Unit 4HD

Dear Sir:

Please be advised that Antero Resources Corporation has applied to the Oil and Gas Conservation Commission for approval to intentionally deviate a new deep well. The Code of State Regulations Title 39 Section 1.4.10 requires that the Commission notify the offset operators of the applicants' intent to deviate the proposed well. You are receiving this notice because you are listed as an offset operator (unleased mineral owner is also an "offset operator") to the proposed well. Any offset operator has ten days to object to the Commission's granting approval to the proposed deviation. If you file an objection, the Commission will schedule a hearing and you will be notified of the date and time to attend.

A copy of the location plat is enclosed for your review. If no objection(s) are received **in writing** by June 25, 2015 the application will be processed in the normal manner.

If you have any questions please call me at (304) 926-0499, extension 1656.

Sincerely,

A handwritten signature in cursive script that reads "Cindy Raines".

Cindy Raines
Executive Assistant

encl: as stated

07/17/2015



09502273

west virginia department of environmental protection

Oil and Gas Conservation Commission
601 57th Street, SE Charleston, WV 25304
(304)926-0499, Ext 1656

Earl Ray Tomblin, Governor
Barry K. Lay, Chairman
dep.wv.gov

June 11, 2015

Ronald B Fletcher
1005 Saint Clair Avenue
East Liverpool, OH 43920

RE: Intentional Deviation of New Deep Well - Rymer Unit 4HD

Dear Sir:

Please be advised that Antero Resources Corporation has applied to the Oil and Gas Conservation Commission for approval to intentionally deviate a new deep well. The Code of State Regulations Title 39 Section 1.4.10 requires that the Commission notify the offset operators of the applicants' intent to deviate the proposed well. You are receiving this notice because you are listed as an offset operator (unleased mineral owner is also an "offset operator") to the proposed well. Any offset operator has ten days to object to the Commission's granting approval to the proposed deviation. If you file an objection, the Commission will schedule a hearing and you will be notified of the date and time to attend.

A copy of the location plat is enclosed for your review. If no objection(s) are received **in writing** by June 25, 2015 the application will be processed in the normal manner.

If you have any questions please call me at (304) 926-0499, extension 1656.

Sincerely,

Cindy Raines
Executive Assistant

encl: as stated

07/17/2015



09502273

west virginia department of environmental protection

Oil and Gas Conservation Commission
601 57th Street, SE Charleston, WV 25304
(304)926-0499, Ext 1656

Earl Ray Tomblin, Governor
Barry K. Lay, Chairman
dep.wv.gov

June 11, 2015

Jana Perry
Post Office Box 427
Eleanor, WV 25070

RE: Intentional Deviation of New Deep Well - Rymer Unit 4HD

Dear Ms. Perry:

Please be advised that Antero Resources Corporation has applied to the Oil and Gas Conservation Commission for approval to intentionally deviate a new deep well. The Code of State Regulations Title 39 Section 1.4.10 requires that the Commission notify the offset operators of the applicants' intent to deviate the proposed well. You are receiving this notice because you are listed as an offset operator (unleased mineral owner is also an "offset operator") to the proposed well. Any offset operator has ten days to object to the Commission's granting approval to the proposed deviation. If you file an objection, the Commission will schedule a hearing and you will be notified of the date and time to attend.

A copy of the location plat is enclosed for your review. If no objection(s) are received **in writing** by June 25, 2015 the application will be processed in the normal manner.

If you have any questions please call me at (304) 926-0499, extension 1656.

Sincerely,

Cindy Raines
Executive Assistant

encl: as stated

07/17/2015



09502273

west virginia department of environmental protection

Oil and Gas Conservation Commission
601 57th Street, SE Charleston, WV 25304
(304)926-0499, Ext 1656

Earl Ray Tomblin, Governor
Barry K. Lay, Chairman
dep.wv.gov

June 11, 2015

Fred D Midcap
7350 Tyler Highway
Sistersville, WV 26175

RE: Intentional Deviation of New Deep Well - Rymer Unit 4HD

Dear Mr. Midcap:

Please be advised that Antero Resources Corporation has applied to the Oil and Gas Conservation Commission for approval to intentionally deviate a new deep well. The Code of State Regulations Title 39 Section 1.4.10 requires that the Commission notify the offset operators of the applicants' intent to deviate the proposed well. You are receiving this notice because you are listed as an offset operator (unleased mineral owner is also an "offset operator") to the proposed well. Any offset operator has ten days to object to the Commissions' granting approval to the proposed deviation. If you file an objection, the Commission will schedule a hearing and you will be notified of the date and time to attend.

A copy of the location plat is enclosed for your review. If no objection(s) are received **in writing** by June 25, 2015 the application will be processed in the normal manner.

If you have any questions please call me at (304) 926-0499, extension 1656.

Sincerely,

Cindy Raines
Executive Assistant

encl: as stated

07/17/2015



09502273

west virginia department of environmental protection

Oil and Gas Conservation Commission
601 57th Street, SE Charleston, WV 25304
(304)926-0499, Ext 1656

Earl Ray Tomblin, Governor
Barry K. Lay, Chairman
dep.wv.gov

June 11, 2015

Brian K Boor
405 Laurel Terrace
New Martinsville, WV 26155

RE: Intentional Deviation of New Deep Well - Rymer Unit 4HD

Dear Mr. Boor:

Please be advised that Antero Resources Corporation has applied to the Oil and Gas Conservation Commission for approval to intentionally deviate a new deep well. The Code of State Regulations Title 39 Section 1.4.10 requires that the Commission notify the offset operators of the applicants' intent to deviate the proposed well. You are receiving this notice because you are listed as an offset operator (unleased mineral owner is also an "offset operator") to the proposed well. Any offset operator has ten days to object to the Commission's granting approval to the proposed deviation. If you file an objection, the Commission will schedule a hearing and you will be notified of the date and time to attend.

A copy of the location plat is enclosed for your review. If no objection(s) are received **in writing** by June 25, 2015 the application will be processed in the normal manner.

If you have any questions please call me at (304) 926-0499, extension 1656.

Sincerely,

Cindy Raines
Executive Assistant

encl: as stated

07/17/2015



09502273

west virginia department of environmental protection

Oil and Gas Conservation Commission
601 57th Street, SE Charleston, WV 25304
(304)926-0499, Ext 1656

Earl Ray Tomblin, Governor
Barry K. Lay, Chairman
dep.wv.gov

June 11, 2015

New Martinsville Public Library
160 Washington Street
New Martinsville, WV 26155

RE: Intentional Deviation of New Deep Well - Rymer Unit 4HD

Dear Mr. Hassig:

Please be advised that Antero Resources Corporation has applied to the Oil and Gas Conservation Commission for approval to intentionally deviate a new deep well. The Code of State Regulations Title 39 Section 1.4.10 requires that the Commission notify the offset operators of the applicants' intent to deviate the proposed well. You are receiving this notice because you are listed as an offset operator (unleased mineral owner is also an "offset operator") to the proposed well. Any offset operator has ten days to object to the Commissions' granting approval to the proposed deviation. If you file an objection, the Commission will schedule a hearing and you will be notified of the date and time to attend.

A copy of the location plat is enclosed for your review. If no objection(s) are received **in writing** by June 25, 2015 the application will be processed in the normal manner.

If you have any questions please call me at (304) 926-0499, extension 1656.

Sincerely,

Cindy Raines
Executive Assistant

encl: as stated

07/17/2015



09502273

west virginia department of environmental protection

Oil and Gas Conservation Commission
601 57th Street, SE Charleston, WV 25304
(304)926-0499, Ext 1656

Earl Ray Tomblin, Governor
Barry K. Lay, Chairman
dep.wv.gov

June 11, 2015

New Martinsville United Methodist Church
10 Howard Jeffers Drive
New Martinsville, WV 26155

RE: Intentional Deviation of New Deep Well - Rymer Unit 4HD

Dear Mr. Wobig:

Please be advised that Antero Resources Corporation has applied to the Oil and Gas Conservation Commission for approval to intentionally deviate a new deep well. The Code of State Regulations Title 39 Section 1.4.10 requires that the Commission notify the offset operators of the applicants' intent to deviate the proposed well. You are receiving this notice because you are listed as an offset operator (unleased mineral owner is also an "offset operator") to the proposed well. Any offset operator has ten days to object to the Commission's granting approval to the proposed deviation. If you file an objection, the Commission will schedule a hearing and you will be notified of the date and time to attend.

A copy of the location plat is enclosed for your review. If no objection(s) are received **in writing** by June 25, 2015 the application will be processed in the normal manner.

If you have any questions please call me at (304) 926-0499, extension 1656.

Sincerely,

Cindy Raines
Executive Assistant

encl: as stated

07/17/2015



09502273

west virginia department of environmental protection

Oil and Gas Conservation Commission
601 57th Street, SE Charleston, WV 25304
(304)926-0499, Ext 1656

Earl Ray Tomblin, Governor
Barry K. Lay, Chairman
dep.wv.gov

June 11, 2015

Sandra Gregg Miskofsky
363 Wolfe Estate Lane
Parkersburg, WV 26104

RE: Intentional Deviation of New Deep Well - Rymer Unit 4HD

Dear Ms. Miskofsky:

Please be advised that Antero Resources Corporation has applied to the Oil and Gas Conservation Commission for approval to intentionally deviate a new deep well. The Code of State Regulations Title 39 Section 1.4.10 requires that the Commission notify the offset operators of the applicants' intent to deviate the proposed well. You are receiving this notice because you are listed as an offset operator (unleased mineral owner is also an "offset operator") to the proposed well. Any offset operator has ten days to object to the Commission's granting approval to the proposed deviation. If you file an objection, the Commission will schedule a hearing and you will be notified of the date and time to attend.

A copy of the location plat is enclosed for your review. If no objection(s) are received **in writing** by June 25, 2015 the application will be processed in the normal manner.

If you have any questions please call me at (304) 926-0499, extension 1656.

Sincerely,

Cindy Raines

Cindy Raines
Executive Assistant

encl: as stated

07/17/2015



09502273

west virginia department of environmental protection

Oil and Gas Conservation Commission
601 57th Street, SE Charleston, WV 25304
(304)926-0499, Ext 1656

Earl Ray Tomblin, Governor
Barry K. Lay, Chairman
dep.wv.gov

June 11, 2015

Deborah Gregg Garber
1616 15th Street
Parkersburg, WV 26104

RE: Intentional Deviation of New Deep Well - Rymer Unit 4HD

Dear Ms. Garber:

Please be advised that Antero Resources Corporation has applied to the Oil and Gas Conservation Commission for approval to intentionally deviate a new deep well. The Code of State Regulations Title 39 Section 1.4.10 requires that the Commission notify the offset operators of the applicants' intent to deviate the proposed well. You are receiving this notice because you are listed as an offset operator (unleased mineral owner is also an "offset operator") to the proposed well. Any offset operator has ten days to object to the Commission's granting approval to the proposed deviation. If you file an objection, the Commission will schedule a hearing and you will be notified of the date and time to attend.

A copy of the location plat is enclosed for your review. If no objection(s) are received **in writing** by June 25, 2015 the application will be processed in the normal manner.

If you have any questions please call me at (304) 926-0499, extension 1656.

Sincerely,

Cindy Raines
Executive Assistant

encl: as stated

07/17/2015

09502273

ANTERO RESOURCES CORPORATION - PROPOSED RYMER UNIT 4HD					
List of Offset Operators & Unleased Mineral Owners within 1500 feet of Wellbore					
Surface, Tax Map and Parcel	Name	Address	City	State	Zip
1-4-2, 2.1, 2.2; 2-27-p/o29; 2-27-p/o26	Southwestern Production Company, LLC	10000 Energy Drive	Spring	TX	77389
1-4-2, 2.1, 2.2; 2-27-p/o29; 2-27-p/o26	Statoil USA Onshore Properties Inc.	2103 City West Blvd, Suite 800	Houston	TX	77042
2-27-p/o29; 2-27-p/o26; 2-27-p/o27	JB Exploration I, LLC	3570 Shields Hill Road	Cairo	WV	26337
2-27-p/o26	Ronald B. Fletcher	1005 Saint Clair Ave.	East Liverpool	OH	43920
2-27-p/o26	Jana L. Perry	PO Box 427	Eleanor	WV	25070
2-27-p/o26	Fred D. Midcap	7350 Tyler Highway	Sistersville	WV	26175
2-27-p/o26	Brian K. Boor	405 Laurel Terrace	New Martinsville	WV	26155
2-27-p/o26	New Martinsville Public Library c/o Attny Logan Hassig	160 Washington Street	New Martinsville	WV	26155
2-27-p/o26	New Martinsville United Methodist Church c/o James C. Wobig	10 Howard Jeffers Drive	New Martinsville	WV	26155
2-27-p/o26	Sandra Gregg Miskofsky	363 Wolfe Estate Land	Parkersburg	WV	26104
2-27-p/o26	Deborah Gregg Garber	1616 15th Street	Parkersburg	WV	26104
1-4-10.1; 1-4-10.5; 1-4-10.6	Heirs and Assigns of Oscar Moore	Address Unkown (circa 1946)	Tyler County	WV	
1-4-10.1; 1-4-10.5; 1-4-10.6	Heirs and Assigns of Eythel F. Moore	Address Unkown (circa 2001)	Tyler County	WV	
1-4-1; 1-4-1.2; 1-4-1.3; 1-4-1.4; 1-4-2.1; 1-4-2.2; 1-4-6; 1-4-6.1; 1-4-6.2; 1-4-7; 1-4-8.2; 1-4-8.3; 1-4-8.4; 1-4-10.1; 1-4-10.5; 1-4-10.6; 1-4-12; 1-4-12.2; 1-4-13; 1-4-13.1; 1-4-14; 1-4-21; 2-27-25; 2-27-26; 2-27-27; 2-27-28; 2-27-29	Antero Resources Corporation	1615 Wynkoop Street	Denver	CO	80202

Received

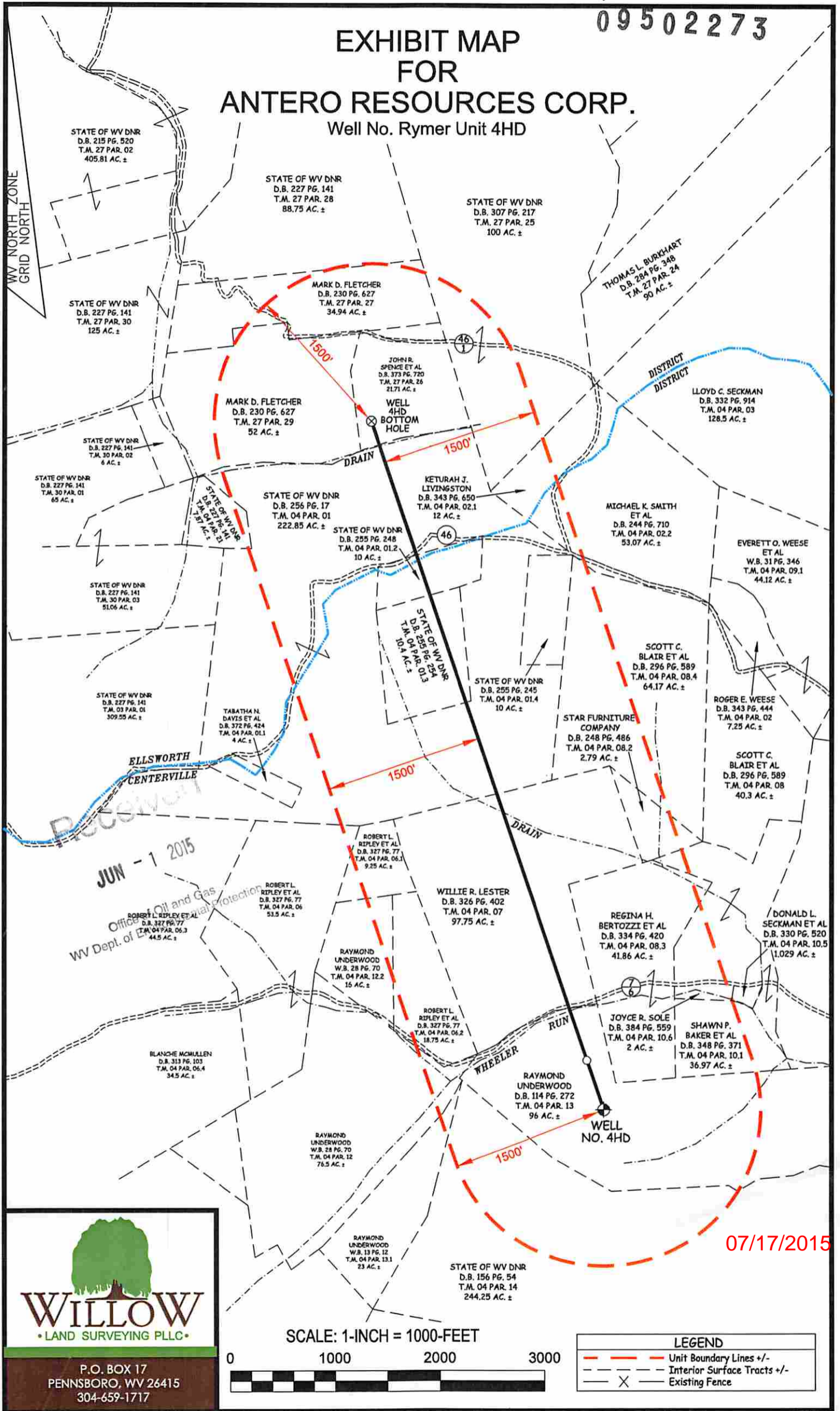
JUN - 1 2015

Office of Oil and Gas
WV Dept. of Environmental Protection

07/17/2015

09502273

EXHIBIT MAP FOR ANTERO RESOURCES CORP. Well No. Rymer Unit 4HD



JUN - 1 2015

Office of Oil and Gas
WV Dept. of Environmental Protection

07/17/2015



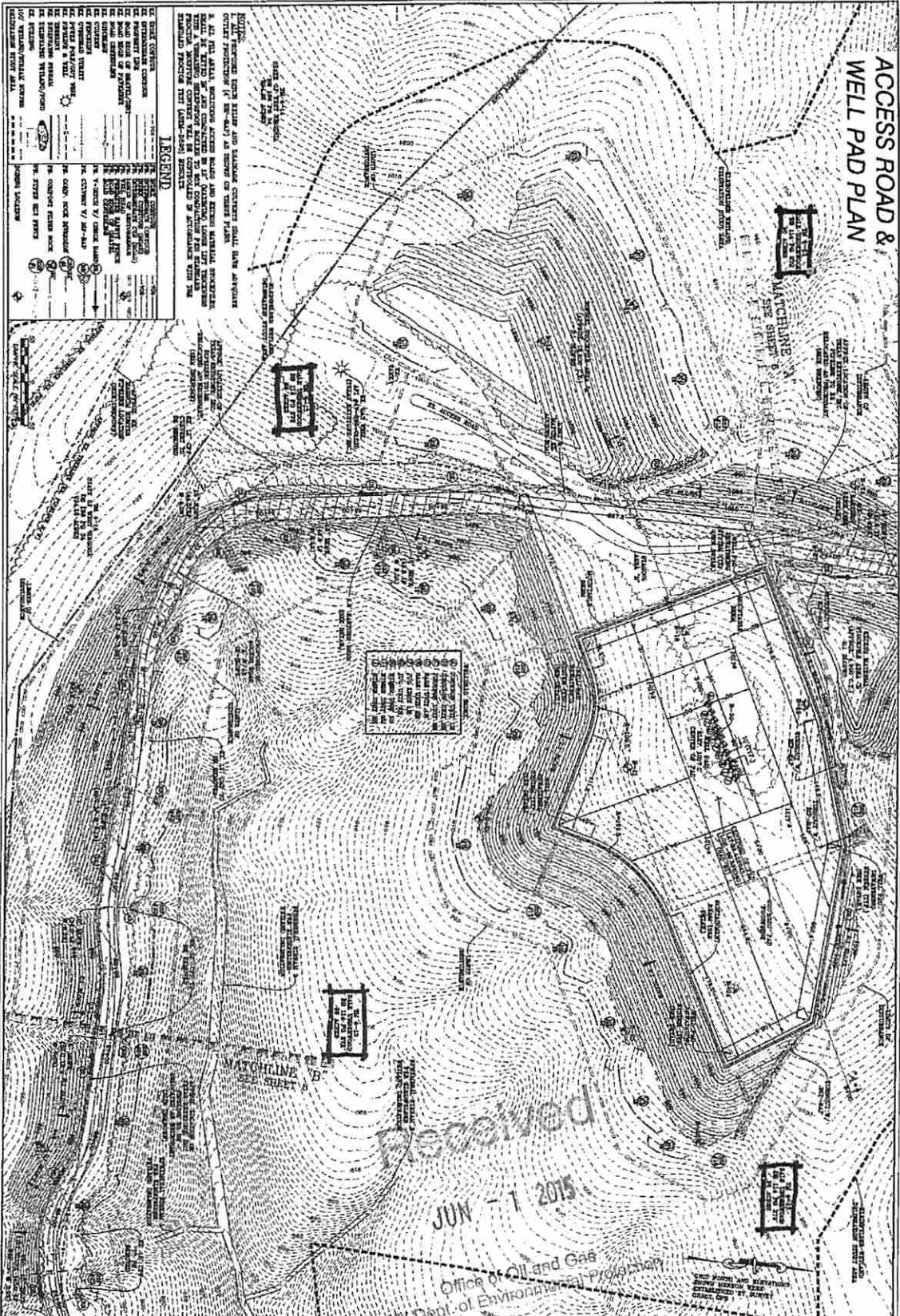
P.O. BOX 17
 PENNSBORO, WV 26415
 304-659-1717

SCALE: 1-INCH = 1000-FEET



LEGEND	
	Unit Boundary Lines +/-
	Interior Surface Tracts +/-
	Existing Fence

Rammond Underwood - Tyler County, Centerville District, Tax Map 4, Parcel 13 (96Ac)



LEGEND

1. ALL THE DATA, INCLUDING ACCESS ROADS AND EXISTING UTILITY STRUCTURES, SHALL BE SET TO THE SAME HORIZONTAL DATUM AS THE EXISTING SURVEY DATA. PROPOSED SURVEYING CONTROL WILL BE CONTROLLED BY ADJACENT SURVEY DATA. EXISTING SURVEY DATA SHALL BE USED TO VERIFY THE POSITION OF ALL DATA.

2. ALL DATA SHALL BE SET TO THE SAME HORIZONTAL DATUM AS THE EXISTING SURVEY DATA.

3. ALL DATA SHALL BE SET TO THE SAME HORIZONTAL DATUM AS THE EXISTING SURVEY DATA.

4. ALL DATA SHALL BE SET TO THE SAME HORIZONTAL DATUM AS THE EXISTING SURVEY DATA.

5. ALL DATA SHALL BE SET TO THE SAME HORIZONTAL DATUM AS THE EXISTING SURVEY DATA.

6. ALL DATA SHALL BE SET TO THE SAME HORIZONTAL DATUM AS THE EXISTING SURVEY DATA.

7. ALL DATA SHALL BE SET TO THE SAME HORIZONTAL DATUM AS THE EXISTING SURVEY DATA.

8. ALL DATA SHALL BE SET TO THE SAME HORIZONTAL DATUM AS THE EXISTING SURVEY DATA.

9. ALL DATA SHALL BE SET TO THE SAME HORIZONTAL DATUM AS THE EXISTING SURVEY DATA.

10. ALL DATA SHALL BE SET TO THE SAME HORIZONTAL DATUM AS THE EXISTING SURVEY DATA.

DATE: 01/27/2014
 SCALE: 1" = 50'
 SHEET 7 OF 31

ACCESS ROAD & WELL PAD PLAN
DALE
 WELL PAD & WATER CONTAINMENT PAD
 CENTERVILLE DISTRICT
 TYLER COUNTY, WEST VIRGINIA

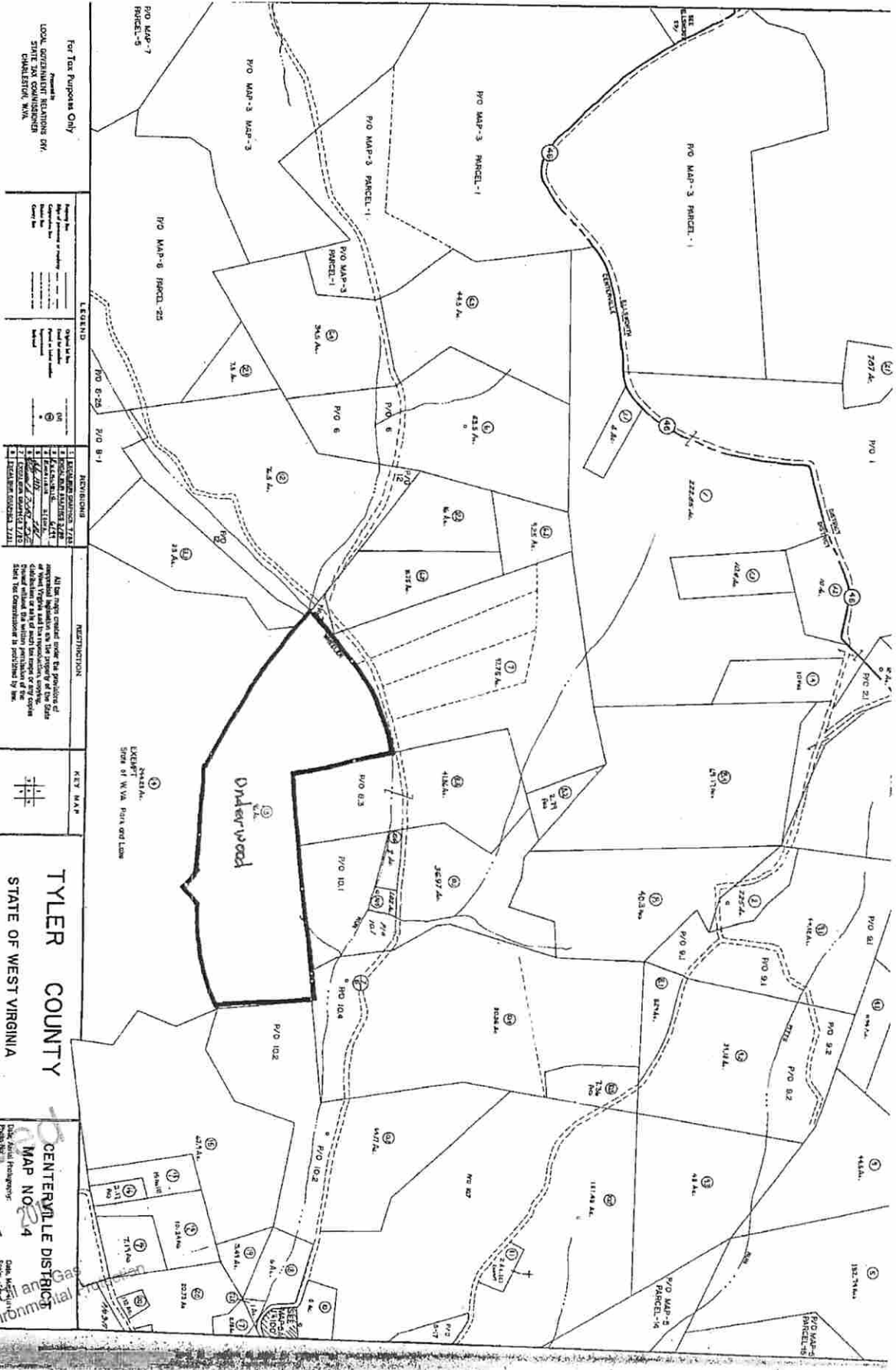
AMETEC

DATE	REVISION

NAVITUS
 ENERGY ENGINEERING

Telephone: (803) 882-4785 | www.NavitusEng.com

09502273



For Tax Purposes Only
 Prepared by
 LOCAL GOVERNMENT RELATIONS DIV.
 ENVIRONMENTAL DIVISION, WVA

Legend	Restrictions
1. Unimproved Land	1. No Agricultural Use
2. Improved Land	2. No Residential Use
3. Forest Land	3. No Commercial Use
4. Pasture Land	4. No Industrial Use
5. Wetland	5. No Mining Use
6. Water	6. No Other Use
7. Road	
8. Boundary	
9. Easement	
10. Other	

RESTRICTIONS
 All the lands covered under the provisions of this map are subject to the provisions of the State of West Virginia and the provisions of the State of West Virginia and the provisions of the State of West Virginia. The State of West Virginia and the provisions of the State of West Virginia. The State of West Virginia and the provisions of the State of West Virginia.

TYLER COUNTY
 STATE OF WEST VIRGINIA

CENTERVILLE DISTRICT
 MAP NO. 214
 Date: April 19, 2014
 Scale: 1" = 400'

Received
 JUN - 1 2014
 Office of Oil and Gas
 Dept. of Environmental

07/17/2015

AFFIDAVIT
Voluntary Unit

The undersigned affiant, Jared Hurst being first duly sworn, says that he/she is the Landman, for Antero Resources Corporation (Antero), with an address of 1615 Wynkoop Street, Denver, CO 80202.

Affiant further states as follows:

THAT, Antero intends to drill a deep well in Centerville District, Tyler County, West Virginia. Known and referred to as the Rymer Unit # 4HD (the "well"), which will be drilled to Trenton formation and completed in the Utica formation;

THAT, Antero is applying to the WV Department of Environmental Protection ("WVDEP"), Office of Oil and Gas for the requisite authority and permit to drill, complete and operate the well.

THAT, Antero owns the oil and gas leasehold rights (the "Lease") to all lands within at least 400 feet of the well.

THAT, Antero has created a voluntary 176.92 acre unit around the Well (the "Unit") for the purpose of consolidating the Leases within the Unit, in compliance with the rules and regulations of the WVDEP and the provisions of the Leases;

THAT, Antero, by and through its representatives, has contacted each lessor of the Leases within the Unit ("the lessors") and explained the facts presented above, as well as the purpose and the intent of the voluntary Unit;**

THAT, the Lessors understand, agree to and acknowledge their inclusion in the voluntary Unit and their rights to a proportionate share of the royalties from the production and/or revenues derived from the Well, as set forth in each of the Leases, and;

Received
JUN - 1 2015

By: [Signature]
Title: Landman

Office of Oil and Gas
WV Dept. of Environmental Protection
Taken, subscribed and sworn before me this 21st day of May, 20 15.

My commission expires on:

NATALIE KOMP
NOTARY PUBLIC
STATE OF COLORADO
NOTARY ID # 20144028170
MY COMMISSION EXPIRES JULY 18, 2016

[Signature]
NOTARY PUBLIC

AFFIX Notary Seal

****OR HAS THE PRIOR AUTHORIZATION UNDER ITS OIL AND GAS LEASEHOLD TO FORM THIS VOLUNTARY UNIT**



09502273

WEST VIRGINIA DEPARTMENT OF TRANSPORTATION

Division of Highways

1900 Kanawha Boulevard East • Building Five • Room 110
Charleston, West Virginia 25305-0430 • (304) 558-3505

Earl Ray Tomblin
Governor

Paul A. Mattox, Jr., P. E.
Secretary of Transportation/
Commissioner of Highways

May 26, 2015

James A. Martin, Chief
Office of Oil and Gas
Department of Environmental Protection
601 57th Street, SE
Charleston, WV 25304

Subject: DOH Permit for the Dale Pad, Tyler County
Rymer Unit 4HD Well site

Dear Mr. Martin,

This well site will be accessed from a DOH permit #06-2014-0098 which has been applied for by Antero Resources Corporation for access to the State Road for a well site located off of Tyler County Route 7/6 SLS.

This operator is currently in compliance with the DOH OIL AND GAS POLICY dated January 3, 2012.

Very Truly Yours,

Gary K. Clayton, P.E.
Regional Maintenance Engineer
Central Office O&G Coordinator

Received

JUN - 1 2015

Office of Oil and Gas
Dept. of Environmental Protection

Cc: Ashlie Steele
Antero Resources Corporation
CH, OM, D-6
File

09502273

**List of Anticipated Additives Used for Fracturing or
Stimulating Well**

Additives	Chemical Abstract Service Number (CAS #)
Fresh Water	7732-18-5
2 Phosphobutane 1,2,4 tricarboxylic acid	37971-36-1
Ammonium Persulfate	7727-54-0
Anionic copolymer	proprietary
Anionic polymer	proprietary
BTEX Free Hydrotreated Heavy Naphtha	64742-48-9
Cellulase enzyme	(Proprietary)
Demulsifier Base	(Proprietary)
Ethoxylated alcohol blend	Mixture
Ethoxylated Nonylphenol	68412-54-4
Ethoxylated oleylamine	26635-93-8
Ethylene Glycol	107-21-1
Glycol Ethers	111-76-2
guar gum	9000-30-0
Hydrogen Chloride	7647-01-0
Hydrotreated light distillates, non-aromatic, BTEX free	64742-47-8
Isopropyl alcohol	67-63-0
liquid, 2,2-dibromo-3-nitrilopropionamide	10222-01-2
Microparticle	proprietary
Petroleum Distillates (BTEX Below Detect)	64742-47-8
Polyacrylamide	57-55-6
Propargyl Alcohol	107-19-7
Propylene Glycol	57-55-6
Quartz	14808-60-7
Sillica, crystalline quartz	7631-86-9
Sodium Chloride	7647-14-5
Sodium Hydroxide	1310-73-2
Sugar	57-50-1
Surfactant	68439-51-0
Suspending agent (solid)	14808-60-7
Tar bases, quinoline derivs, benzyl chloride-quaternized	72480-70-7

Received

JUN - 1 2015

Office of Oil and Gas
WV Dept. of Environmental Protection

15

07/17/2015



DATE: 03/24/2015
COVER SHEET
WELL PAD & WATER CONTAINMENT PAD
CENTERVILLE DISTRICT
TYLER COUNTY, WEST VIRGINIA


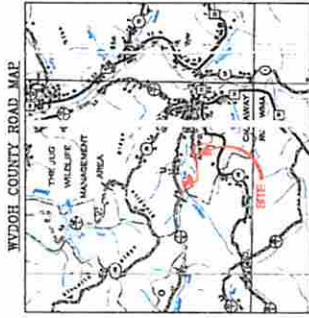
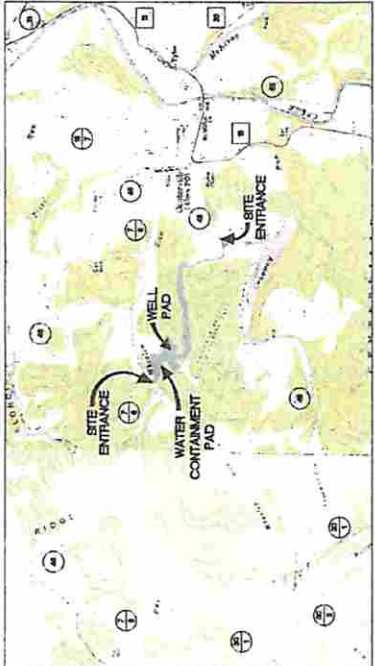


DATE: 03/24/2015
DATE: 03/18/2015
DATE: 05/08/2014
DATE: 06/14/2010
DATE: 06/14/2010
DATE: 06/14/2010
DATE: 06/14/2010
DATE: 06/14/2010
DATE: 06/14/2010

NAVATUS ENERGY ENGINEERING
Telephone: (866) 683-1185 | www.navatus.com

Office of Oil and Gas
Environmental Protection
Office of Environmental Protection
JUN - 1 2015
Received

DALE WELL PAD & WATER CONTAINMENT PAD
AS-BUILT AND EROSION & SEDIMENT
CONTROL IMPROVEMENT PLAN
CENTERVILLE DISTRICT, TYLER COUNTY, WEST VIRGINIA
CONAWAY RUN - MIDDLE ISLAND CREEK WATERSHED
USGS 7.6, SHIRLEY & MIDDLEBORNE QUAD MAPS



LOCATION COORDINATES:
N 43°09'07.85" E 0144°16'46" (TOWNSHIP 17 NORTH)
N 43°09'07.85" E 0144°16'46" (TOWNSHIP 17 NORTH)
N 43°09'07.85" E 0144°16'46" (TOWNSHIP 17 NORTH)
N 43°09'07.85" E 0144°16'46" (TOWNSHIP 17 NORTH)
N 43°09'07.85" E 0144°16'46" (TOWNSHIP 17 NORTH)

GENERAL DESCRIPTION:
THE WELL PAD AND WATER CONTAINMENT PAD HAVE BEEN CONSTRUCTED TO
AD IN THE DEVELOPMENT OF INDIVIDUAL MIDDLE ISLAND GAS WELLS.

ENVIRONMENTAL NOTES:
THE SITE IS LOCATED IN FLOOD ZONE 'X' PER FEMA FLOOD MAP #A302201C.

PROJECT CONTACTS:
OPERATOR:
ANTERO ENERGY CORPORATION
1000 MAIN STREET
BETHUNE, WV 26030
TEL: (304) 542-4128
FAX: (304) 542-4128

NOTES:
1. ALL REMAINING MATERIAL SHALL BE REMOVED FROM THE SITE.
2. THE AS-BUILT INFORMATION SHALL BE SUBMITTED TO THE REGULATOR AS PART OF THE AS-BUILT INFORMATION PACKAGE.
3. THE AS-BUILT INFORMATION SHALL BE SUBMITTED TO THE REGULATOR AS PART OF THE AS-BUILT INFORMATION PACKAGE.
4. THE AS-BUILT INFORMATION SHALL BE SUBMITTED TO THE REGULATOR AS PART OF THE AS-BUILT INFORMATION PACKAGE.
5. THE AS-BUILT INFORMATION SHALL BE SUBMITTED TO THE REGULATOR AS PART OF THE AS-BUILT INFORMATION PACKAGE.

DALE PERENNIAL STREAM IMPACT (LINEAR FEET)

Stream and Impact Cause	Convert (L.F.)	Structures (L.F.)	Total Impact (L.F.)
Watershed Run (Access Road 'B')	50		50
			44

REPRODUCTION NOTE
THIS PLAN WAS CREATED BY AN ATTYOR AT LAW. ANY REPRODUCTION OR ALTERATION OF THIS PLAN WITHOUT THE WRITTEN CONSENT OF THE ATTORNEY IS STRICTLY PROHIBITED.
THIS PLAN WAS CREATED BY AN ATTYOR AT LAW. ANY REPRODUCTION OR ALTERATION OF THIS PLAN WITHOUT THE WRITTEN CONSENT OF THE ATTORNEY IS STRICTLY PROHIBITED.
THIS PLAN WAS CREATED BY AN ATTYOR AT LAW. ANY REPRODUCTION OR ALTERATION OF THIS PLAN WITHOUT THE WRITTEN CONSENT OF THE ATTORNEY IS STRICTLY PROHIBITED.

DALE WELL PAD & WATER CONTAINMENT PAD AS-BUILT AND EROSION & SEDIMENT CONTROL IMPROVEMENT PLAN

GENTERVILLE DISTRICT, TYLER COUNTY, WEST VIRGINIA
CONAWAY RUN - MIDDLE ISLAND CREEK WATERSHED

**WVDEP 00G
ACCEPTED AS-BUILT
7/14/2015**

LOCATION COORDINATES:
NAD 83
NAD 83 434550.00 EASTING
NAD 83 434550.00 NORTHING
UTM ZONE 17
E 211481.40
N 434550.00
UTM ZONE 17 METERS

AS-BUILT INFORMATION:
NAD 83
NAD 83 434550.00 EASTING
NAD 83 434550.00 NORTHING
UTM ZONE 17
E 211481.40
N 434550.00
UTM ZONE 17 METERS

GENERAL DESCRIPTION: THE WATER CONTAINMENT PAD HAS BEEN CONSTRUCTED TO AID IN THE DEVELOPMENT OF INDIVIDUAL MARCELLUS SHALE GAS WELLS.

FLOODPLAIN NOTES:
THE SITE IS LOCATED IN FLOOD ZONE "X" PER FEMA FLOOD MAP #45060C075C.

ENVIRONMENTAL NOTES:
FIELD OBSERVATIONS WERE PERFORMED BETWEEN OCTOBER 2013 & JANUARY 2014 BY KIENTZLER TO REVIEW THE SITE FOR WELLS AND WELLSHEDS THAT MAY AFFECT THE WEST VIRGINIA DEPARTMENT OF ENVIRONMENTAL PROTECTION (WVDEP). THE JANUARY 2014 INSPECTIONAL FEATURES MAP WAS PREPARED BY KIENTZLER AND SUMMARIZED IN THE ATTACHED APPENDIX. THE WELLSHEDS AND WELLS ARE LOCATED WITHIN THE WELLSHEDS AND WELLSHEDS WHICH MAY BE REGULATED BY THE USE OF THE WELLSHEDS.

GEOTECHNICAL NOTES:
THE WELLSHEDS OF THIS SITE WAS PREPARED BY PENNSYLVANIA SOIL & ROCK, INC. BETWEEN DECEMBER 12, 2013 & DECEMBER 31, 2013. THE REPORT PREPARED BY PENNSYLVANIA SOIL & ROCK, INC. IS ATTACHED AS AN APPENDIX TO THIS REPORT. THE INFORMATION AND RECOMMENDATIONS CONTAINED IN THIS REPORT WAS USED IN THE PREPARATION OF THESE PLANS. PLEASE REFER TO THE APPENDIX FOR THE SUBSURFACE INVESTIGATION. THE INFORMATION AND RECOMMENDATIONS CONTAINED IN THIS REPORT WAS USED IN THE PREPARATION OF THESE PLANS. PLEASE REFER TO THE APPENDIX FOR THE SUBSURFACE INVESTIGATION REPORT BY PENNSYLVANIA SOIL & ROCK, INC. FOR ADDITIONAL INFORMATION, AS NEEDED.

PROJECT CONTACTS:

OPERATOR:
ANTERO RESOURCES CORPORATION
PHONE: (504) 442-4100
FAX: (504) 844-4104

ELI MACGONER - ENVIRONMENTAL ENGINEER
OFFICE: (504) 844-4086 CELL: (504) 410-9770
CELL: (504) 308-1553

JOHN KATZAK - OPERATIONS SUPERINTENDENT
OFFICE: (504) 844-4086 CELL: (504) 410-9770
CELL: (504) 308-1553

ALISON KOWLER - CONSTRUCTION SUPERVISOR
CELL: (409) 267-6544

ANTHONY WATKINS - FIELD ENGINEER
OFFICE: (504) 844-4086 CELL: (504) 670-6198
CELL: (504) 308-1553

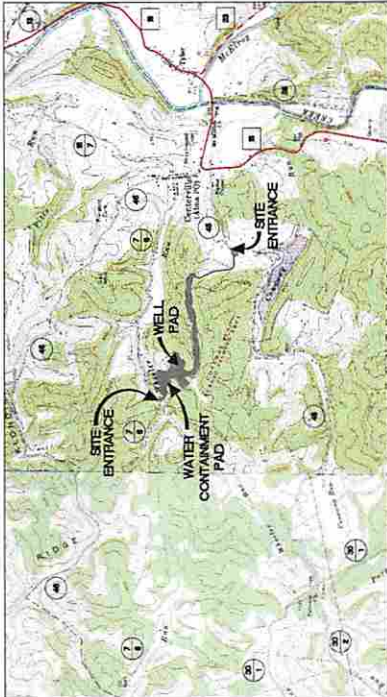
RESTRICTIONS NOTES:

1. THERE ARE NO LAKES, PONDS, OR OBSERVATIONS WITHIN 100 FEET OF THE WELL PAD AND LOD.
2. THERE ARE NO WELLSHEDS WITHIN 100 FEET OF THE WELL PAD AND LOD.
3. THERE ARE NO MATHEMATICALLY PRODUCING TIGHT STREAMS WITHIN 300 FEET OF THE WELL PAD AND LOD.
4. THERE ARE NO CIRCUMFERENTIAL BUILDINGS OR STRUCTURES WITHIN 1000 FEET OF THE WELL PAD AND LOD.
5. THERE ARE NO EXISTING WATER WELLS OR DEVELOPED SPRINGS WITHIN 250 FEET OF THE WELLSHEDS BEING DRILLED.
6. THERE ARE NO OCCUPIED DWELLING STRUCTURES WITHIN 625 FEET OF THE CENTER OF THE WELL PAD.
7. THERE ARE NO AGRICULTURAL BUILDINGS LARGER THAN 2,500 SQUARE FEET WITHIN 625 FEET OF THE CENTER OF THE WELL PAD.

NOTES:

1. ALL DMP'S MUST REMAIN IN PLACE AND FUNCTIONAL UNTIL ALL AREAS WITHIN THE LIMIT OF DISTURBANCE ARE COMPLETE AND PERMANENTLY STABILIZED. MAINTENANCE MUST INCLUDE PERMANENTLY STABILIZED AREAS TO PREVENT EROSION AND SEDIMENT CONTROLS AFTER EACH RAINY EVENT IN EXCESS OF 0.5" AND ON A RIVERKEY BASIS.
2. THE CONSTRUCTION SITE SHOULD BE STABILIZED AS SOON AS POSSIBLE AFTER COMPLETION. ESTABLISHMENT OF FINAL VEGETATION MUST BE INITIATED NO LATER THAN 7 DAYS AFTER COMPLETION. THE SURFACE SHOULD BE STABILIZED WITH A DENSITY OF 70% OR GREATER HAS BEEN ESTABLISHED OR THAT THE SURFACE HAS BEEN STABILIZED BY HARD COVER TO THE TOTAL AREA VEGETATED AND NOT A PERCENT OF THE SITE.
3. ALL PERMANENT SEDIMENT CONTROL MEASURES CAN BE REMOVED AFTER THE SITE IS PERMANENTLY STABILIZED AND APPROVAL IS RECEIVED FROM THE WVDEP.
4. ANY AREAS DISTURBED BY REMOVAL OF CONTROLS SHALL BE REPAIRED, STABILIZED, AND PERMANENTLY SEED.
5. THE AS-BUILT INFORMATION SHOWN HEREON REFLECTS FIELD DATA COLLECTED RELATING TO THE SHOWN HEREON REFLECTS FIELD DATA COLLECTED RELATING TO THE FINAL COLONING OF THE WELL PAD AREA AS OF JANUARY 15, 2015. NAVITUS ENGINEERING IS NOT RESPONSIBLE FOR ANY CHANGES MADE TO THE SITE AFTER THE ABOVE MENTIONED DATES.

THE EXISTING CONTAINMENT BERM AROUND THE WELL PAD SHALL BE REPAIRED AS NECESSARY TO MAINTAIN 100% CONTAINMENT OF ALL FLOODS FROM DRILLING OPERATIONS. THE CONTRACTOR SHALL BE RESPONSIBLE FOR THE REPAIRS AND MAINTENANCE OF ALL FLOOD BARRIERS TO ENSURE 100% CONTAINMENT OF ALL FLOODS FROM DRILLING OPERATIONS.



MISS (Utility of West Virginia
1-800-245-4848)
West Virginia State Law
(Section XIV, Chapter 24-C)
Requires that you call two
business days before you dig in
the state of West Virginia.
IT'S THE LAW!

AS-BUILT CERTIFICATION:
THE DRAWING CONSTRUCTION NOTES AND
FIELD DATA HAVE BEEN PREPARED IN ACCORDANCE WITH THE
WEST VIRGINIA DEPARTMENT OF ENVIRONMENTAL PROTECTION
AND GAS CODE 38-6

- SHEET INDEX:**
- 1 - COVER SHEET
 - 2 - LEGEND
 - 3 - GENERAL PLAN SHEET INDEX
 - 4 - ACCESS ROAD & WATER CONTAINMENT PAD AS-BUILT PLAN
 - 5 - ACCESS ROAD & WELL PAD AS-BUILT PLAN
 - 6 - ACCESS ROAD AS-BUILT PLAN
 - 7 - ACCESS ROAD AS-BUILT PLAN
 - 8 - ACCESS ROAD AS-BUILT PLAN
 - 9-10 - ACCESS ROAD AS-BUILT PROFILES
 - 11 - WELL PAD & WATER CONTAINMENT PAD AS-BUILT SECTIONS

DATE LIMITS OF DISTURBANCE AREA (AC)		Total
Permitted	Additional	
Access Road "A" (3,507)	17.71	0.00
Access Road "B" (1,458)	5.34	0.22
Access Road "C" (1,458)	5.34	0.22
Upgraded Ex. Access Road (2,150)	0.94	0.00
Shoring Area "A"	0.75	0.00
Shoring Area "B"	0.75	0.00
Well Pad	5.68	0.00
Water Containment Pad	1.17	0.00
Excavation/Topsoil/Manhole	4.00	0.00
Total Affected Area	38.10	0.22
Total Wooded Acres Disturbed	29.03	0.22
Impacts to John H. & Frances J. Griffith #323	0.69	0.00
Impacts to John H. & Frances J. Griffith #455	0.74	0.00
Total Affected Area	1.44	0.00
Impacts to Roger L. & Barbara Ferguson TM #4103	1.97	0.00
Total Affected Area	1.97	0.00
Access Road "A" (1,507)	2.35	0.00
Access Road "B" (1,507)	2.35	0.00
Total Wooded Acres Disturbed	2.35	0.00
Impacts to Dale Underwood TM #413		
Access Road "A" (13,119)	13.63	0.00
Access Road "B" (1,485)	0.34	0.22
Access Road "C" (1,485)	0.34	0.22
Well Pad	5.68	0.00
Water Containment Pad	1.17	0.00
Excavation/Topsoil/Manhole	4.00	0.00
Total Affected Area	33.24	0.22
Total Wooded Acres Disturbed	29.58	0.22

Proposed	W/Within	W/Within	UTM (METERS)	NOI Start & Long
AD	AD	AD	AD	AD
Unit 4HD	N 402317.18	N 342317.18	N 4342145.3	JAT 29-25-55.276
Unit 4H	E 915247.51	E 1580068.48	E 5111431.1	LONG# 4031-48.7009
Unit 4H	N 342317.18	N 342317.18	N 4342145.3	JAT 29-25-55.178
Unit 2H	E 915247.51	E 1580068.48	E 5111431.1	LONG# 4031-48.7009
Unit 2H	N 342317.18	N 342317.18	N 4342145.3	JAT 29-25-55.178
Unit 2H	E 915247.51	E 1580068.48	E 5111431.1	LONG# 4031-48.7009
Unit 3H	N 342317.18	N 342317.18	N 4342145.3	JAT 29-25-55.202
Unit 3H	E 915247.51	E 1580068.48	E 5111431.1	LONG# 4031-48.7009
Unit 4H	N 342317.18	N 342317.18	N 4342145.3	JAT 29-25-55.300
Unit 4H	E 915247.51	E 1580068.48	E 5111431.1	LONG# 4031-48.7009
Unit 1H	N 342317.18	N 342317.18	N 4342145.3	JAT 29-25-55.400
Unit 1H	E 915247.51	E 1580068.48	E 5111431.1	LONG# 4031-48.7009
Unit 1H	N 342317.18	N 342317.18	N 4342145.3	JAT 29-25-55.500
Unit 1H	E 915247.51	E 1580068.48	E 5111431.1	LONG# 4031-48.7009
Unit 1H	N 342317.18	N 342317.18	N 4342145.3	JAT 29-25-55.600
Unit 1H	E 915247.51	E 1580068.48	E 5111431.1	LONG# 4031-48.7009
Unit 1H	N 342317.18	N 342317.18	N 4342145.3	JAT 29-25-55.700
Unit 1H	E 915247.51	E 1580068.48	E 5111431.1	LONG# 4031-48.7009
Unit 1H	N 342317.18	N 342317.18	N 4342145.3	JAT 29-25-55.800
Unit 1H	E 915247.51	E 1580068.48	E 5111431.1	LONG# 4031-48.7009
Unit 1H	N 342317.18	N 342317.18	N 4342145.3	JAT 29-25-55.900
Unit 1H	E 915247.51	E 1580068.48	E 5111431.1	LONG# 4031-48.7009

DALE PERENNIAL STREAM IMPACT (LINEAR FEET)		Total Impact
Stream and Impact Cause	Covert (LF)	Structures (LF)
Stream Pad (Access Road B)	20	44
		64

REPRODUCTION NOTE
THESE PLANS WERE CREATED BY NAVITUS ENGINEERING AND ANY REPRODUCTION IN ANY SCALE OR COLOR MAY RESULT IN A LOSS OF INFORMATION AND SHOULD NOT BE USED FOR CONSTRUCTION PURPOSES.

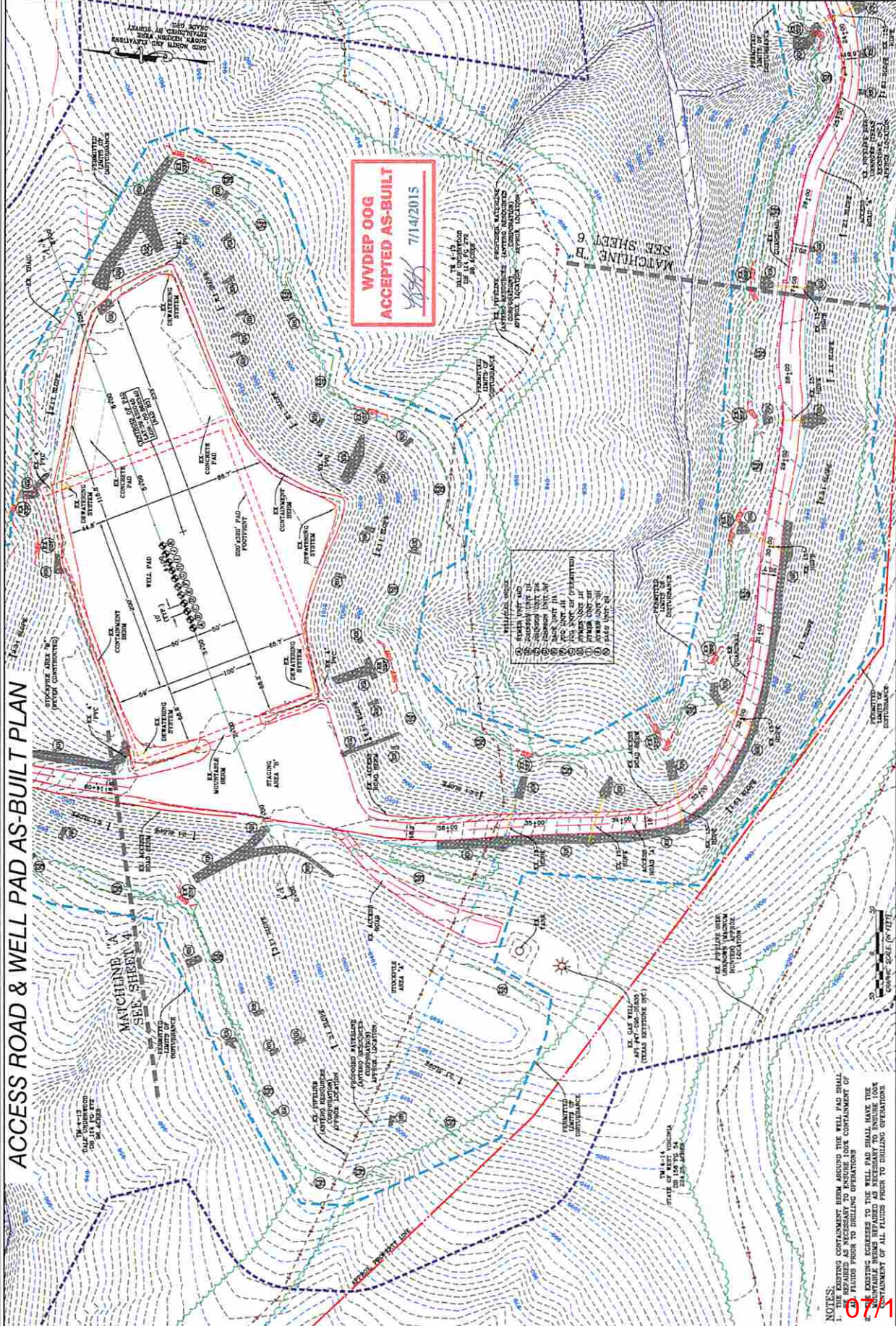
REVISION	DATE
REVISED WELL CONFIGURATION	05/19/2015
UPDATED PUNCH LIST ITEMS	05/04/2015



THIS DOCUMENT WAS PREPARED FOR THE WELL PAD & WATER CONTAINMENT PAD ACCESS ROAD & WELL PAD AS-BUILT PLAN



DATE: 05/24/2015
SCALE: 1" = 50'
SHEET 5 OF 11



07/17/2015