



**west virginia** department of environmental protection

Office of Oil and Gas  
601 57th Street SE  
Charleston, WV 25304  
(304) 926-0450  
(304) 926-0452 fax

Earl Ray Tomblin, Governor  
Randy C. Huffman, Cabinet Secretary  
www.dep.wv.gov

August 07, 2015

**WELL WORK PERMIT**

**Horizontal 6A Well**

This permit, API Well Number: 47-9502285, issued to ANTERO RESOURCES CORPORATION, is evidence of permission granted to perform the specified well work at the location described on the attached pages and located on the attached plat, subject to the provisions of Chapter 22 of the West Virginia Code of 1931, as amended, and all rules and regulations promulgated thereunder, and to all conditions and provisions outlined in the pages attached hereto. Notification shall be given by the operator to the Oil and Gas Inspector at least 24 hours prior to the construction of roads, locations, and/or pits for any permitted work. In addition, the well operator shall notify the same inspector 24 hours before any actual well work is commenced and prior to running and cementing casing. Spills or emergency discharges must be promptly reported by the operator to 1-800-642-3074 and to the Oil and Gas inspector.

Please be advised that form WR-35, Well Operators Report of Well Work is to be submitted to this office within 90 days completion of permitted well work, as should form WR-34 Discharge Monitoring Report within 30 days of discharge of pits, if applicable. Failure to abide by all statutory and regulatory provisions governing all duties and operations hereunder may result in suspension or revocation of this permit and, in addition, may result in civil and/or criminal penalties being imposed upon the operators.

In addition to the applicable requirements of this permit, and the statutes and rules governing oil and gas activity in WV, this permit may contain specific conditions which must be followed. Permit conditions are attached to this cover letter.

Per 35CSR-4-5.2.g this permit will expire in two (2) years from the issue date unless permitted well work is commenced. If there are any questions, please feel free to contact me at (304) 926-0499 ext. 1654.

James Martin

Chief

Operator's Well No: SECKMAN UNIT 2H

Farm Name: MONROE, EDNA

**API Well Number: 47-9502285**

**Permit Type: Horizontal 6A Well**

Date Issued: 08/07/2015

**Promoting a healthy environment.**

**08/07/2015**

**PERMIT CONDITIONS****4 / 0 9 5 0 2 2 8 5**

West Virginia Code § 22-6A-8(d) allows the Office of Oil and Gas to place specific conditions upon this permit. Permit conditions have the same effect as law. Failure to adhere to the specified permit conditions may result in enforcement action.

---

**CONDITIONS**

---

1. This proposed activity may require permit coverage from the United States Army Corps of Engineers (USACE). Through this permit, you are hereby being advised to consult with USACE regarding this proposed activity.
2. If the operator encounters an unanticipated void, or an anticipated void at an unanticipated depth, the operator shall notify the inspector within 24 hours. Modifications to the casing program may be necessary to comply with W. Va. Code § 22-6A-5a (12), which requires drilling to a minimum depth of thirty feet below the bottom of the void, and installing a minimum of twenty (20) feet of casing. Under no circumstance should the operator drill more than one hundred (100) feet below the bottom of the void or install less than twenty (20) feet of casing below the bottom of the void.
3. When compacting fills, each lift before compaction shall not be more than 12 inches in height, and the moisture content of the fill material shall be within limits as determined by the Standard Proctor Density test of the actual soils used in specific engineered fill, ASTM D698, Standard Test Method for Laboratory Compaction Characteristics of Soil Using Standard Effort, to achieve 95 % compaction of the optimum density. Each lift shall be tested for compaction, with a minimum of two tests per lift per acre of fill. All test results shall be maintained on site and available for review.
4. Operator shall install signage per § 22-6A-8g (6) (B) at all source water locations included in their approved water management plan within 24 hours of water management plan activation.
5. Oil and gas water supply wells will be registered with the Office of Oil and Gas and all such wells will be constructed and plugged in accordance with the standards of the Bureau for Public Health set forth in its Legislative rule entitled *Water Well Regulations*, 64 C.S.R. 19. Operator is to contact the Bureau of Public Health regarding permit requirements. In lieu of plugging, the operator may transfer the well to the surface owner upon agreement of the parties. All drinking water wells within fifteen hundred feet of the water supply well shall be flow tested by the operator upon request of the drinking well owner prior to operating the water supply well.
6. Pursuant to the requirements pertaining to the sampling of domestic water supply wells/springs the operator shall, no later than thirty (30) days after receipt of analytical data provide a written copy to the Chief and any of the users who may have requested such analyses.
7. If any explosion or other accident causing loss of life or serious personal injury occurs in or about a well or well work on a well, the well operator or its contractor shall give notice, stating the particulars of the explosion or accident, to the oil and gas inspector and the Chief, within 24 hours of said accident.
8. During the casing and cementing process, in the event cement does not return to the surface, the oil and gas inspector shall be notified within 24 hours.
9. Operator shall provide the Office of Oil & Gas notification of the date that drilling commenced on this well. Such notice shall be provided by sending an email to DEPOOGNotify@wv.gov within 30 days of commencement of drilling.

4709502285

API NO. 47-095 - 62285  
OPERATOR WELL NO. Seckman Unit 2H  
Well Pad Name: Edna Monroe Pad

7/2

STATE OF WEST VIRGINIA  
DEPARTMENT OF ENVIRONMENTAL PROTECTION, OFFICE OF OIL AND GAS  
WELL WORK PERMIT APPLICATION

1) Well Operator: Antero Resources Corporat 494488557 095 - Tyler Centerville Shirley 7.5'  
Operator ID County District Quadrangle

2) Operator's Well Number: Seckman Unit 2H Well Pad Name: Edna Monroe Pad

3) Farm Name/Surface Owner: Edna Monroe Public Road Access: CR 48

4) Elevation, current ground: 1060' Elevation, proposed post-construction: 1044'

5) Well Type (a) Gas  Oil  Underground Storage

Other

(b) If Gas Shallow  Deep

Horizontal

*Michael Hoff*  
*7/20/15*

6) Existing Pad: Yes or No No

7) Proposed Target Formation(s), Depth(s), Anticipated Thickness and Expected Pressure(s):  
Marcellus Shale: 6700' TVD, Anticipated Thickness- 55 feet, Associated Pressure- 2800#

8) Proposed Total Vertical Depth: 6700' TVD

9) Formation at Total Vertical Depth: Marcellus Shale

10) Proposed Total Measured Depth: 18,600'

11) Proposed Horizontal Leg Length: 11,376'

12) Approximate Fresh Water Strata Depths: 24', 111', 225', 399'

13) Method to Determine Fresh Water Depths: Offset well records. Depths have been adjusted according to surface elevations.

14) Approximate Saltwater Depths: 525', 1539', 2180'

15) Approximate Coal Seam Depths: 114'

16) Approximate Depth to Possible Void (coal mine, karst, other): None Anticipated

17) Does Proposed well location contain coal seams directly overlying or adjacent to an active mine? Yes  No

Received  
Office of Oil & Gas

(a) If Yes, provide Mine Info: Name: \_\_\_\_\_

Depth: \_\_\_\_\_

Seam: \_\_\_\_\_

Owner: \_\_\_\_\_

JUL 24 2015

WW-6B  
(04/15)

API NO. 47-095  
OPERATOR WELL NO. Seckman Unit 2H  
Well Pad Name: Edna Monroe Pad

18)

**CASING AND TUBING PROGRAM**

TYPE	Size (in)	New or Used	Grade	Weight per ft. (lb/ft)	FOOTAGE: For Drilling (ft)	INTERVALS: Left in Well (ft)	CEMENT: Fill-up (Cu. Ft.)/CTS
Conductor	20"	New	H-40	94#	75'	75'	CTS, 205 Cu. Ft.
Fresh Water	13-3/8"	New	J-55/H-40	54.5#/48#	450'	450' *see #19	CTS, 625 Cu. Ft.
Coal	9-5/8"	New	J-55	36#	2400'	2400'	CTS, 977 Cu. Ft.
Intermediate							
Production	5-1/2"	New	P-110	20#	18,600'	18,600'	4707 Cu. Ft.
Tubing	2-3/8"	New	N-80	4.7#		7100'	
Liners							

4709502285

MADG  
7/22/15

TYPE	Size (in)	Wellbore Diameter (in)	Wall Thickness (in)	Burst Pressure (psi)	Anticipated Max. Internal Pressure (psi)	Cement Type	Cement Yield (cu. ft./k)
Conductor	30"	24"	0.438"	1530	50	Class A	1.18
Fresh Water	13-3/8"	17-1/2"	0.38"/0.33"	2730/1730	1000	Class A	1.18
Coal	9-5/8"	12-1/4"	0.352"	3520	1500	Class A	1.18
Intermediate							
Production	5-1/2"	8-3/4" & 8-1/2"	0.361"	12,630	2500	Leak-HPOZ & Tail-H	H/POZ-1.44 & H-1.8
Tubing	2-3/8"	4.778"	0.19"	11,200			
Liners							

**PACKERS**

Kind:	N/A			
Sizes:	N/A			
Depths Set:	N/A			

Received  
Office of Oil & Gas  
JUL 24 2015

WW-6B  
(10/14)

API NO. 47-095  
OPERATOR WELL NO. Seckman Unit 2H  
Well Pad Name: Edna Monroe Pad

4709502285

MAG  
7/22/15

19) Describe proposed well work, including the drilling and plugging back of any pilot hole:

Drill, perforate, fracture a new horizontal shallow well and complete Marcellus Shale.  
\*Antero will be air drilling the fresh water string which makes it difficult to determine when freshwater is encountered, therefore we have built in a buffer for the casing setting depth which helps to ensure that all fresh water zones are covered.

20) Describe fracturing/stimulating methods in detail, including anticipated max pressure and max rate:

Antero plans to pump Slickwater into the Marcellus Shale formation in order to ready the well for production. The fluid will be comprised of approximately 99 percent water and sand, with less than 1 percent special-purpose additives as shown in the attached "List of Anticipated Additives Used for Fracturing or Stimulating Well."  
  
Anticipated Max Pressure - 9300 lbs  
Anticipated Max Rate - 80 bpm

21) Total Area to be disturbed, including roads, stockpile area, pits, etc., (acres): 26.44 acres

22) Area to be disturbed for well pad only, less access road (acres): 7.95 acres

23) Describe centralizer placement for each casing string:

Conductor: no centralizers  
Surface Casing: one centralizer 10' above the float shoe, one on the insert float collar and one every 4th joint spaced up the hole to surface.  
Intermediate Casing: one centralizer above float joint, one centralizer 5' above float collar and one every 4th collar to surface.  
Production Casing: one centralizer at shoe joint and one every 3 joints to top of cement in intermediate casing.

24) Describe all cement additives associated with each cement type:

Conductor: no additives, Class A cement.  
Surface: Class A cement with 2-3% calcium chloride  
Intermediate: Class A cement with 1/4 lb of flake, 5 gallons of clay treat  
Production: Lead cement- 50/50 Class H/Poz + 1.5% salt + 1% C-45 + 0.5% C-16a + 0.2% C-12 + 0.45% C-20 + 0.05% C-51  
Production: Tail cement- Class H + 45 PPS Calcium Carbonate + 1.0% FL-160 + 0.2% ACGB-47 + 0.05% ACSA-51 + 0.2% ACR-20

25) Proposed borehole conditioning procedures:

Conductor: blowhole clean with air, run casing, 10 bbls fresh water.  
Surface: blowhole clean with air, trip to conductor shoe, trip to bottom, blowhole clean with air, trip out, run casing, circulate pipe capacity + 40 bbls fresh water followed by 25 bbls bentonite mud, 10 bbls fresh water spacer.  
Intermediate: blowhole clean with air, trip to surface casing shoe, trip to bottom, blowhole clean with air, trip out, run casing, circulate 40 bbls brine water followed by 10 bbls fresh water and 25 bbls bentonite mud, pump 10 bbls fresh water.  
Production: circulate with 14 lb/gal NaCl mud, trip to middle of lateral, circulate, pump high viscosity sweep, trip to base of curve, pump high viscosity sweep, trip to top of curve, trip to bottom, circulate, pump high viscosity sweep, trip out, run casing, circulate 10 bbls fresh water, pump 48 bbls barite pill, pump 10 bbls fresh water followed by 48 bbls mud flush and 10 bbls water.

Received  
Office of Oil & Gas

JUL 24 2015

\*Note: Attach additional sheets as needed.

WW-9  
(2/15)

API Number 47 - 095 - \_\_\_\_\_  
Operator's Well No. Seckman Unit 2H

STATE OF WEST VIRGINIA  
DEPARTMENT OF ENVIRONMENTAL PROTECTION  
OFFICE OF OIL AND GAS

*Michael Hoff*  
*7/22/15*

FLUIDS/ CUTTINGS DISPOSAL & RECLAMATION PLAN

Operator Name Antero Resources Corporation OP Code 494488557

Watershed (HUC 10) Headwaters Middle Island Creek Quadrangle Shirley 7.5'

Do you anticipate using more than 5,000 bbls of water to complete the proposed well work? Yes  No

Will a pit be used? Yes  No

If so, please describe anticipated pit waste: No pit will be used at this site (Drilling and Flowback Fluids will be stored in tanks. Cuttings will be tanked and hauled off site.)

Will a synthetic liner be used in the pit? Yes  No  If so, what ml.? N/A

Proposed Disposal Method For Treated Pit Wastes:

**4709502285**

- Land Application
- Underground Injection ( UIC Permit Number \_\_\_\_\_ )
- Reuse (at API Number Future permitted well locations when applicable. API# will be provided on Form WR-34 )
- Off Site Disposal (Supply form WW-9 for disposal location) (Meadowfill Landfill Permit #SWF-1032-98)
- Other (Explain \_\_\_\_\_)

Will closed loop system be used? If so, describe: Yes

Drilling medium anticipated for this well (vertical and horizontal)? Air, freshwater, oil based, etc. Surface - Air/Freshwater, Intermediate - Dust/Solif Foam, Production - Water Based Mud

-If oil based, what type? Synthetic, petroleum, etc. N/A

Additives to be used in drilling medium? Please See Attachment

Drill cuttings disposal method? Leave in pit, landfill, removed offsite, etc. Stored in tanks, removed offsite and taken to landfill.

-If left in pit and plan to solidify what medium will be used? (cement, lime, sawdust) N/A

-Landfill or offsite name/permit number? Meadowfill Landfill (Permit #SWF-1032-98)

Permittee shall provide written notice to the Office of Oil and Gas of any load of drill cuttings or associated waste rejected at any West Virginia solid waste facility. The notice shall be provided within 24 hours of rejection and the permittee shall also disclose where it was properly disposed.

I certify that I understand and agree to the terms and conditions of the GENERAL WATER POLLUTION PERMIT issued on August 1, 2005, by the Office of Oil and Gas of the West Virginia Department of Environmental Protection. I understand that the provisions of the permit are enforceable by law. Violations of any term or condition of the general permit and/or other applicable law or regulation can lead to enforcement action.

I certify under penalty of law that I have personally examined and am familiar with the information submitted on this application form and all attachments thereto and that, based on my inquiry of those individuals immediately responsible for obtaining the information, I believe that the information is true, accurate, and complete. I am aware that there are significant penalties for submitting false information, including the possibility of fine or imprisonment.

Company Official Signature *Cole Kilstrom*

Company Official (Typed Name) Cole Kilstrom

Company Official Title Environmental & Regulatory Manager

NATALIE KOMP  
NOTARY PUBLIC  
STATE OF COLORADO  
NOTARY ID # 20144026170  
MY COMMISSION EXPIRES JULY 18, 2016

Subscribed and sworn before me this 22nd day of June

*Natalie K*

Received  
Office of Oil & Gas

My commission expires July 18, 2016

JUL 24 2015

**Antero Resources Corporation**

Proposed Revegetation Treatment: Acres Disturbed 26.44 acres Prevegetation pH \_\_\_\_\_

Lime 2-3 Tons/acre or to correct to pH 6.5

Fertilizer type Hay or straw or Wood Fiber (will be used where needed)

Fertilizer amount 500 lbs/acre

Mulch 2-3 Tons/acre

Temporary Construction Access (1.06) + Access Road "A" (5.76) + Access Road "B" (0.70) + Staging Area (0.28) + Well Pad (7.95) + Water Containment Pad (2.61) + Excess/Top Soil Material Stockpiles (8.08) = 26.44 Acres

**Seed Mixtures**

Temporary		Permanent	
Seed Type	lbs/acre	Seed Type	lbs/acre
Annual Ryegrass	40	Crownvetch	10-15
		Tall Fescue	30

See attached Table IV-3 for additional seed type (Edna Monroe Pad Design Page 23)

See attached Table IV-4A for additional seed type (Edna Monroe Pad Design Page 23)

\*or type of grass seed requested by surface owner

**Attach:**

Drawing(s) of road, location, pit and proposed area for land application (unless engineered plans including this info have been provided)

**4709502285**

Photocopied section of involved 7.5' topographic sheet.

Plan Approved by: Michael Doff

Comments: Preseed & Mulch any disturbed areas per WUDEA regulations. Maintain & upgrade S-R-S as necessary.

Title: Oil & Gas Inspector Date: 7-22-15

Field Reviewed?  Yes  No

Received  
Office of Oil & Gas  
JUL 24 2015

## ***Form WW-9 Additives Attachment***

### **SURFACE INTERVAL**

1. Fresh Water
2. Soap –Foamer AC
3. Air

4709502285

### **INTERMEDIATE INTERVAL**

#### ***STIFF FOAM RECIPE:***

- 1) 1 ppb Soda Ash / Sodium Carbonate-Alkalinity Control Agent
- 2) 1 ppb Conqor 404 ( 11.76 ppg) / Corrosion Inhibitor
- 3) 4 ppb KLA-Gard ( 9.17 ppg) / Amine Acid Complex-Shale Stabilizer
- 4) 1ppb Mil Pac R / Sodium Carboxymethylcellulose-Filtration Control Agent
- 5) 12 ppb KCL / Potassium Chloride-inorganic Salt
- 6) Fresh Water 80 bbls
- 7) Air

### **PRODUCTION INTERVAL**

1. Alpha 1655  
Salt Inhibitor
2. Mil-Carb  
Calcium Carbonate
3. Cottonseed Hulls  
Cellulose-Cottonseed Pellets – LCM
4. Mil-Seal  
Vegetable, Cotton & Cellulose-Based Fiber Blend – LCM
5. Clay-Trol  
Amine Acid Complex – Shale Stabilizer
6. Xan-Plex  
Viscosifier For Water Based Muds
7. Mil-Pac (All Grades)  
Sodium Carboxymethylcellulose – Filtration Control Agent
8. New Drill  
Anionic Polyacrylamide Copolymer Emulsion – Shale Stabilizer
9. Caustic Soda  
Sodium Hydroxide – Alkalinity Control
10. Mil-Lime  
Calcium Hydroxide – Lime
11. LD-9  
Polyether Polyol – Drilling Fluid Defoamer
12. Mil Mica  
Hydro-Biotite Mica – LCM

RECEIVED  
Office of Oil and Gas

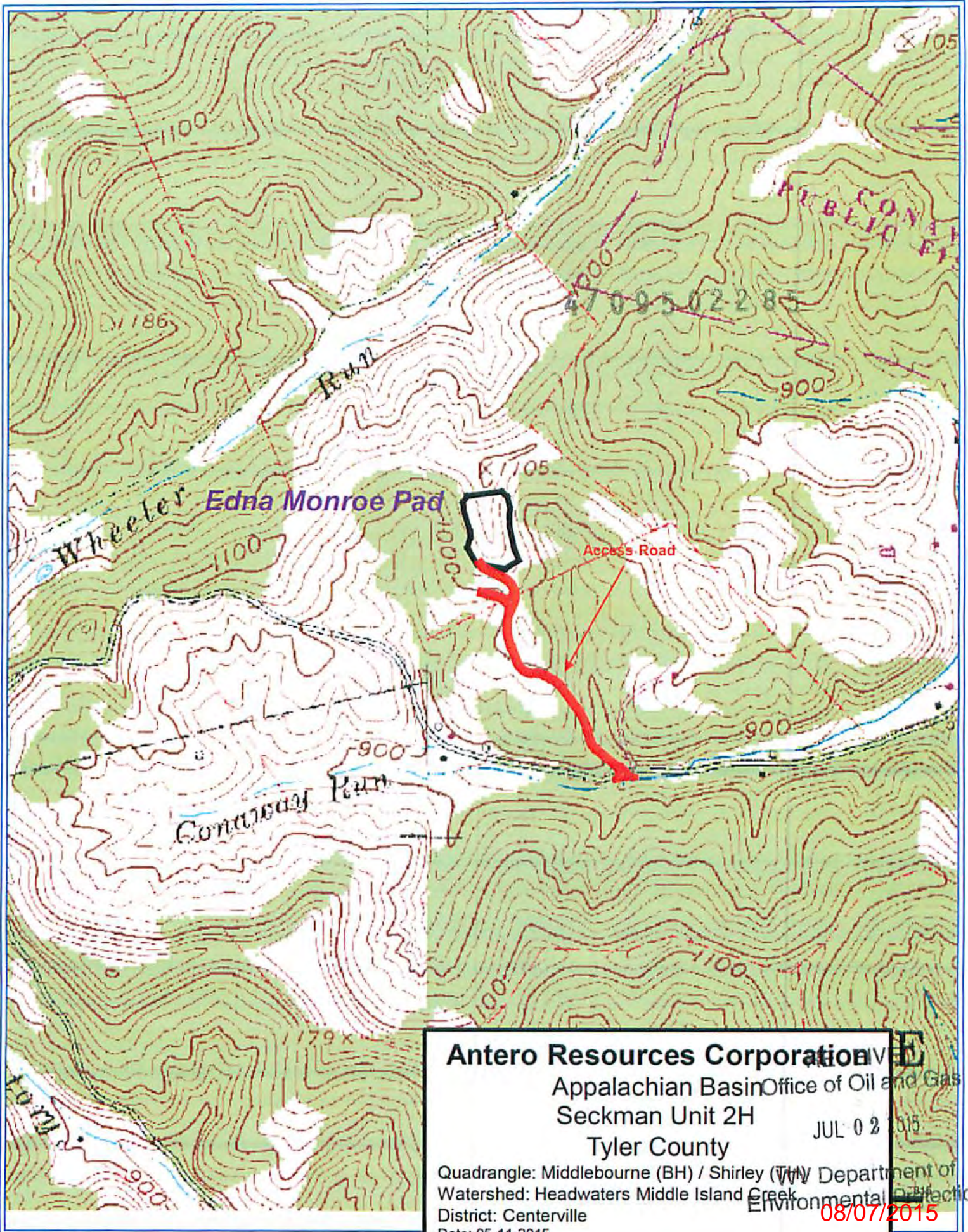
JUL 02 2015

WV Department of  
Environmental Protection



13. Escaid 110  
Drilling Fluid Solvent – Aliphatic Hydrocarbon
14. Ligco  
Highly Oxidized Leonardite – Filtration Control Agent
15. Super Sweep  
Polypropylene – Hole Cleaning Agent
16. Sulfatrol K  
Drilling Fluid Additive – Sulfonated Asphalt Residuum
17. Sodium Chloride, Anhydrous  
Inorganic Salt
18. D-D  
Drilling Detergent – Surfactant
19. Terra-Rate  
Organic Surfactant Blend
20. W.O. Defoam  
Alcohol-Based Defoamer
21. Perma-Lose HT  
Fluid Loss Reducer For Water-Based Muds
22. Xan-Plex D  
Polysaccharide Polymer – Drilling Fluid Viscosifier
23. Walnut Shells  
Ground Cellulosic Material – Ground Walnut Shells – LCM
24. Mil-Graphite  
Natural Graphite – LCM
25. Mil Bar  
Barite – Weighting Agent
26. X-Cide 102  
Biocide
27. Soda Ash  
Sodium Carbonate – Alkalinity Control Agent
28. Clay Trol  
Amine Acid complex – Shale Stabilizer
29. Sulfatrol  
Sulfonated Asphalt – Shale Control Additive
30. Xanvis  
Viscosifier For Water-Based Muds
31. Milstarch  
Starch – Fluid Loss Reducer For Water Based Muds
32. Mil-Lube  
Drilling Fluid Lubricant

4709502285



**Antero Resources Corporation**

Appalachian Basin Office of Oil and Gas

Seckman Unit 2H

Tyler County

Quadrangle: Middlebourne (BH) / Shirley (TW) Department of  
Watershed: Headwaters Middle Island Creek Environmental Protection  
District: Centerville  
Date: 05-11-2015

JUL 02 2015

08/07/2015



# Well Site Safety Plan

## Antero Resources

4709502285

**Well Name:** Seckman Unit 1H, Seckman Unit 2H, Seckman Unit 3H, Leaseburg Unit 1H, Leaseburg Unit 2H, Deulley Unit 1H, Deulley Unit 2H, Deully Unit 3H, Bead Unit 1H, Bead Unit 2H

*Michael Goff*  
7/22/15

**Pad Location:** EDNA MONROE PAD  
Tyler County/Centerville District

**GPS Coordinates:** Lat 39°25'21.45"/Long -80°52'23.44" (NAD83)

### Driving Directions:

From Clarksburg: Drive approximately 25 miles on US-50 W. Turn right onto WV-18 N, go 0.6 miles. Turn left onto Davis St/ Old U.S. 50 W, go 0.4 miles. Turn right onto WV-18 N/Sistersville Pike, go 16.7 miles. Turn left onto Conaway Run Rd, go 2.3 miles. Access road will be on your right.

**EMERGENCY (24 HOUR) CONTACT 1-800-878-1373**

Received  
Office of Oil & Gas

JUL 24 2015

4709502285

STATE OF WEST VIRGINIA  
DEPARTMENT OF ENVIRONMENTAL PROTECTION, OFFICE OF OIL AND GAS  
**VOLUNTARY STATEMENT OF NO OBJECTION**

**Instructions to Persons Named on Page WW-6A**

The well operator named on page WW-6A is applying for a permit from the State of West Virginia to conduct oil or gas well work. Well work permits are valid for twenty-four (24) months. Please contact the listed well operator and the Office of Oil and Gas if you do not own any interest in the listed surface tract.

**Comment and Waiver Provisions**

Pursuant to West Virginia Code § 22-6A-11(a), all persons described in subsection (b), section ten of this article may file written comments with the secretary as to the location or construction of the applicant's proposed well work within thirty days after the application is filed with the secretary.

Pursuant to West Virginia Code § 22-6A-8(b) No permit may be issued less than thirty days after the filing date of the application for any well work except plugging or replugging; and no permit for plugging or replugging may be issued less than five days after the filing date of the application except a permit for plugging or replugging a dry hole: *Provided*, That if the applicant certifies that all persons entitled to notice of the application under the provisions of subsection (b), section ten of this article have been served in person or by certified mail, return receipt requested, with a copy of the well work application, including the erosion and sediment control plan, if required, and the well plat, and further files written statements of no objection by all such persons, the secretary may issue the well work permit at any time.

**VOLUNTARY STATEMENT OF NO OBJECTION**

I, \_\_\_\_\_, hereby state that I have read the Instructions to Persons Named on Page WW-6A and the associated provisions listed above, and that I have received copies of a Notice of Application, an Application for a Well Work Permit on Form WW-6A and attachments consisting of pages one (1) through \_\_\_\_\_, including the erosion and sediment control plan, if required, and the well plat, all for proposed well work on the tract of land as follows:

State: <u>West Virginia</u>	UTM NAD 83 Easting: <u>510.915m</u>
County: <u>Tyler</u>	UTM NAD 83 Northing: <u>4,363,708m</u>
District: <u>Centerville</u>	Public Road Access: <u>CR 48</u>
Quadrangle: <u>Shirley 7.5</u>	Generally used farm name: <u>Edna Monroe</u>
Watershed: <u>Headwaters Middle Island Creek</u>	

I further state that I have no objection to the planned work described in these materials, and I have no objection to a permit being issued on those materials.

<p>*Please check the box that applies</p> <p><input checked="" type="checkbox"/> SURFACE OWNER</p> <p><input type="checkbox"/> SURFACE OWNER (Road and/or Other Disturbance)</p> <p><input type="checkbox"/> SURFACE OWNER (Impoundments/Pits)</p> <p><input type="checkbox"/> COAL OWNER OR LESSEE</p> <p><input type="checkbox"/> COAL OPERATOR</p> <p><input type="checkbox"/> WATER PURVEYOR</p> <p><input type="checkbox"/> OPERATOR OF ANY NATURAL GAS STORAGE FIELD</p>	<p><b>FOR EXECUTION BY A NATURAL PERSON</b></p> <p>Signature: <u><i>Edna Monroe</i></u></p> <p>Print Name: <u>Edna Monroe</u></p> <p>Date: <u>7/27/15</u></p> <p><b>FOR EXECUTION BY A CORPORATION, ETC.</b></p> <p>Company: _____</p> <p>By: _____</p> <p>Its: _____</p> <p>Signature: _____</p> <p>Date: _____</p>
--	--

**Oil and Gas Privacy Notice:**

The Office of Oil and Gas processes your personal information, such as name, address and telephone number, as part of our regulatory duties. Your personal information may be disclosed to other State agencies or third parties in the normal course of business or as needed to comply with statutory or regulatory requirements, including Freedom of Information Act requests. Our office will appropriately secure your personal information. If you have any questions about our use or your personal information, please contact DEP's Chief Privacy Officer at [depprivacyofficer@wv.gov](mailto:depprivacyofficer@wv.gov)

**INFORMATION SUPPLIED UNDER WEST VIRGINIA CODE  
Chapter 22, Article 6A, Section 5(a)(5)  
IN LIEU OF FILING LEASE(S) AND OTHER CONTINUING CONTRACT(S)**

Under the oath required to make the verification on page 1 of this Notice and Application, I depose and say that I am the person who signed the Notice and Application for the Applicant, and that –

- (1) the tract of land is the same tract described in this Application, partly or wholly depicted in the accompanying plat, and described in the Construction and Reclamation Plan;
- (2) the parties and recordation data (if recorded) for lease(s) or other continuing contract(s) by which the Applicant claims the right to extract, produce or market the oil or gas are as follows:

Grantor, lessor, etc.	Grantee, lessee, etc.	Interest	Book/Page
<b>Carl Baker Lease</b>			
Carl Baker, et al	Sancho Oil and Gas Corporation	1/8	0333/0908
Sancho Oil and Gas Corporation	Antero Resources Corporation	Assignment	0436/0177
<b>Forrest E. Leaseburg, et ux Lease</b>			
Forrest E. & Gaynell Leaseburg	Sancho Oil and Gas Corporation	1/8	0276/0341
Sancho Oil and Gas Corporation	The Coastal Corporation	Assignment	0282/0636
The Coastal Corporation	Pardee Exploration Company	Assignment	0283/0355
Pardee Exploration Company	Pardee Resources Group, Inc.	Name Change	COI 0008/0580
Pardee Resources Group, Inc.	Pardee Minerals, LLC	Certificate of Merger	Exhibit 2
Pardee Minerals, LLC	Antero Resources Appalachian Corporation	*Partial Assignment	0416/0469
Antero Resources Appalachian Corporation	Antero Resources Corporation	Name Change	Exhibit 1
<b>W.V.D.N.R. Lease</b>			
WV Division of Natural Resources	Antero Resources Corporation	1/8+	0467/0249
<b>Norman Fleming, et ux Lease</b>			
Norman Fleming, et ux	Antero Resources Corporation	1/8+	0445/0196
<b>Raymond V. Underwood, et ux Lease</b>			
Raymond V. Underwood, et ux	Tyler Pipeline, Inc.	1/8	0337/0164
Tyler Pipeline, Inc.	Sancho Oil and Gas Corporation	Assignment	0375/0773
Sancho Oil and Gas Corporation	Trans Energy	Assignment	0375/0792
Trans Energy	Antero Resources Corporation	Assignment	0436/0177
<b>Virginia R. Wolfe Lease</b>			
Virginia Ripley-Wolfe	Chesapeake Appalachia, LLC	1/8	0371/0098
Chesapeake Appalachia, LLC	Antero Resources Corporation	Notice of Agreement	0451/0779
<b>Cathy Jo Ash Lease</b>			
Cathy Jo Ash, et al	Antero Resources Appalachian Corporation	1/8+	0415/0119
Antero Resources Appalachian Corporation	Antero Resources Corporation	Name Change	Exhibit 1
<b>Regina M. Buck Lease</b>			
Regina M. Buck	Antero Resources Appalachian Corporation	1/8+	0416/0430
Antero Resources Appalachian Corporation	Antero Resources Appalachian Corporation	Name Change	Exhibit 1
<b>Truman A. Burch III, et ux Lease</b>			
Truman A. Burch III & Terri Burch, h/w	Antero Resources Corporation	1/8+	0470/0336
<b>Janice B. White Lease</b>			
Janice White	Antero Resources Corporation	1/8+	0462/0130

4709502285

RECEIVED  
Office of Oil and Gas  
JUL 02 2015  
WV Department of  
Environmental Protection

\*Partial Assignments to Antero Resources Corporation include 100% rights to extract, produce and market the oil and gas from the Marcellus and any other formations completed with this well.

**INFORMATION SUPPLIED UNDER WEST VIRGINIA CODE  
Chapter 22, Article 6A, Section 5(a)(5)  
IN LIEU OF FILING LEASE(S) AND OTHER CONTINUING CONTRACT(S)**

Under the oath required to make the verification on page 1 of this Notice and Application, I depose and say that I am the person who signed the Notice and Application for the Applicant, and that –

- (1) the tract of land is the same tract described in this Application, partly or wholly depicted in the accompanying plat, and described in the Construction and Reclamation Plan;
- (2) the parties and recordation data (if recorded) for lease(s) or other continuing contract(s) by which the Applicant claims the right to extract, produce or market the oil or gas are as follows:

Lease Name or Number	Grantor, Lessor, etc.	Grantee, Lessee, etc.	Royalty	Book/Page
<u>Regina M. Buck Lease</u>	Regina M. Buck	Antero Resources Appalachian Corporation	1/8+	0420/0461
	Antero Resources Appalachian Corporation	Antero Resources Corporation	Name Change	Exhibit 1

\*Partial Assignments to Antero Resources Corporation include 100% rights to extract, produce and market the oil and gas from the Marcellus and any other formations completed with this well.

4709502285

**Acknowledgement of Possible Permitting/Approval  
In Addition to the Office of Oil and Gas**

The permit applicant for the proposed well work addressed in this application hereby acknowledges the possibility of the need for permits and/or approvals from local, state, or federal entities in addition to the DEP, Office of Oil and Gas, including but not limited to the following:

- WV Division of Water and Waste Management
- WV Division of Natural Resources WV Division of Highways
- U.S. Army Corps of Engineers
- U.S. Fish and Wildlife Service
- County Floodplain Coordinator

The applicant further acknowledges that any Office of Oil and Gas permit in no way overrides, replaces, or nullifies the need for other permits/approvals that may be necessary and further affirms that all needed permits/approvals should be acquired from the appropriate authority before the affected activity is initiated.

Well Operator: Antero Resources Corporation  
 By: Ward McNeilly  
 Its: VP, Reserves, Planning & Midstream

**RECEIVED**  
Office of Oil and Gas

LATITUDE 39°27'30"

11,309'

1,976' TO BOTTOM HOLE  
LATITUDE 39°27'30"

1,781' TO BOTTOM HOLE  
LONGITUDE 80°52'30"

12,964'

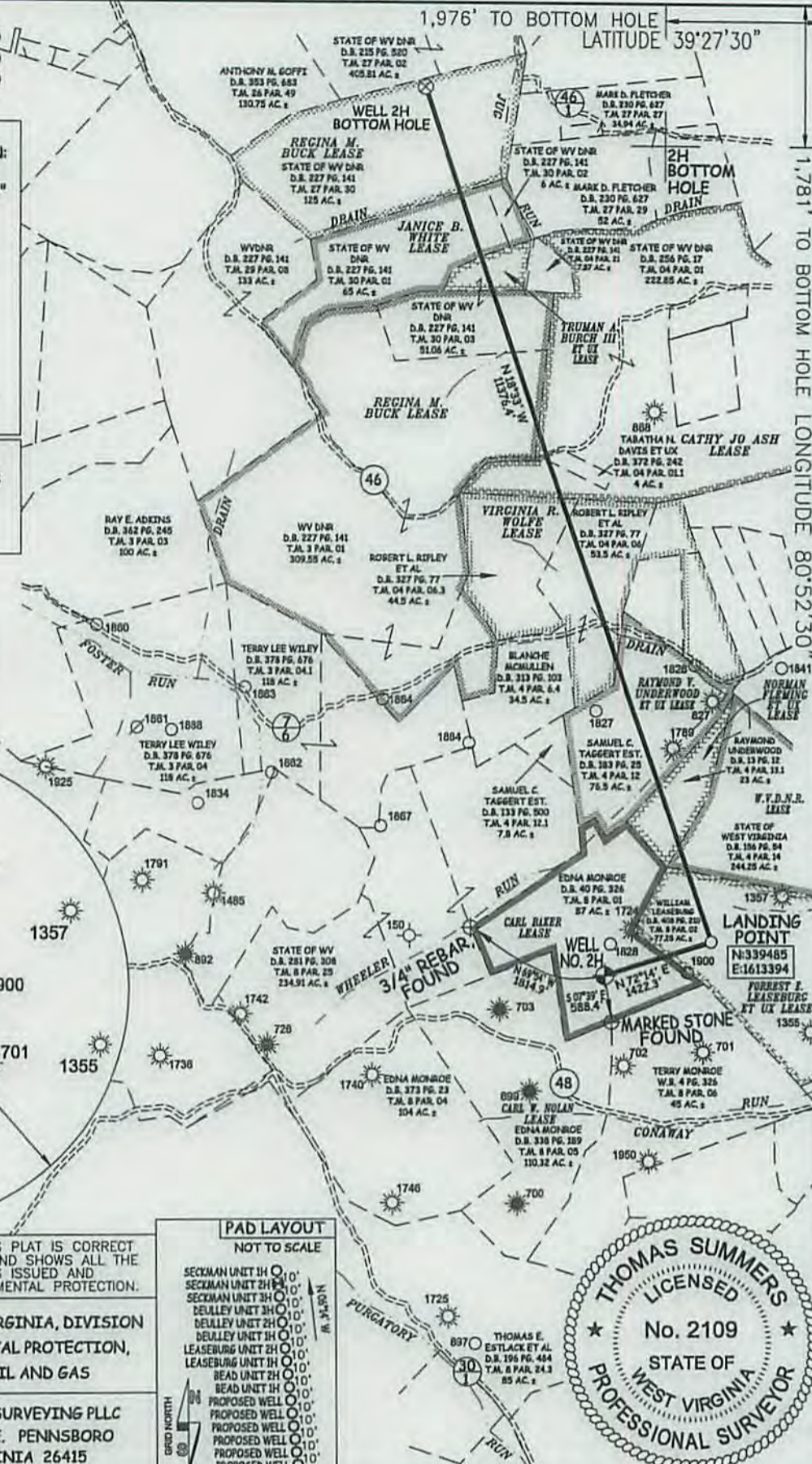
LONGITUDE 80°50'00"

Antero Resources Corporation  
Well No. Seckman Unit 2H

NOTES:  
 WELL 2H TOP HOLE INFORMATION:  
 N: 339,052ft E: 1,612,039ft  
 LAT: 39°25'21.92" LON: 80°52'24.11"  
 BOTTOM HOLE INFORMATION:  
 N: 350,270ft E: 1,609,773ft  
 LAT: 39°27'12.45" LON: 80°52'55.19"  
 WEST VIRGINIA COORDINATE SYSTEM OF 1927 NORTH ZONE. ZONE WAS DERIVED FROM MEASUREMENTS TAKEN WITH TRIMBLE GEOXT SUBMETER MAPPING GRADE GPS UNIT. PLAT ORIENTATION, CORNER, AND WELL REFERENCE TIE LINES ARE BASED ON GRID NORTH.

(NAD) 83 (UTM) ZONE 17 COORDS:  
 WELL 2H TOP HOLE INFORMATION:  
 N: 4,363,708m E: 510,915m  
 BOTTOM HOLE INFORMATION:  
 N: 4,367,115m E: 510,167m


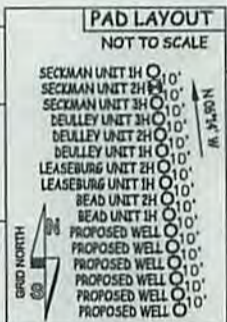
NOTE  
 NO OCCUPIED DWELLINGS OR BUILDINGS TWO THOUSAND FIVE HUNDRED (2,500) SQUARE FEET OR LARGER USED TO HOUSE OR SHELTER DAIRY CATTLE OR POULTRY HUSBANDRY ARE LOCATED WITHIN SIX HUNDRED TWENTY-FIVE (625) FEET OF THE CENTER OF THE WELL PAD.



I, THE UNDERSIGNED, HEREBY CERTIFY THAT THIS PLAT IS CORRECT TO THE BEST OF MY KNOWLEDGE AND BELIEF AND SHOWS ALL THE INFORMATION REQUIRED BY LAW AND THE RULES ISSUED AND PERSCRIBED BY THE DEPARTMENT OF ENVIRONMENTAL PROTECTION.

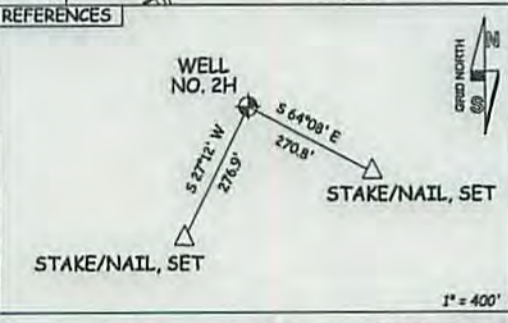


STATE OF WEST VIRGINIA, DIVISION OF ENVIRONMENTAL PROTECTION, OFFICE OF OIL AND GAS  
 WILLOW LAND SURVEYING PLLC  
 220 MASONIC AVE. PENNSBORO WEST VIRGINIA 26415



JOB # 14-026WA  
 DRAWING # SECKMAN2HR2  
 SCALE 1" = 2000'  
 MINIMUM DEGREE OF ACCURACY SUBMETER  
 PROVEN SOURCE OF ELEV. SUBMETER MAPPING GRADE GPS  
 STATE OF WEST VIRGINIA DEPARTMENT OF ENERGY DIVISION OF OIL AND GAS

LEGEND  
 — — — Surface Owner Boundary Lines +/-  
 - - - Interior Surface Tracts +/-  
 - - - Existing Fence  
 ⊕ Found monument, as noted  
 THOMAS SUMMERS P.S. 2109  
 DATE 05/01/15  
 OPERATOR'S WELL# SECKMAN UNIT #2H



WELL TYPE: OIL \_\_\_ GAS X LIQUID INJECTION \_\_\_ WASTE DISPOSAL \_\_\_ 47 - 095 - 02285 H6  
 (IF "GAS") PRODUCTION X STORAGE \_\_\_ DEEP \_\_\_ SHALLOW X STATE COUNTY PERMIT  
 LOCATION: ELEVATION 1,060'-ORIGINAL 1,044'-PROPOSED WATERSHED HEADWATERS MIDDLE ISLAND CREEK 08/07/2015  
 QUADRANGLE SHIRLEY 7.5' - TOP HOLE MIDDLEBOURNE 7.5' - BOTTOM HOLE DISTRICT CENTERVILLE COUNTY TYLER  
 SURFACE OWNER EDNA MONROE ACREAGE 87 ACRES +/-  
 OIL & GAS ROYALTY OWNER CARL BAKER; FORREST E. LEASEBURG ET UX; W.V.D.N.R.; NORMAN FLEMING ET UX; LEASE ACREAGE 87 AC ±; 78 AC ±; 244.25 AC ±; 23.69 AC ±;  
 RAYMOND V. UNDERWOOD ET UX; VIRGINIA R. WOLFE; CATHY JO ASH; REGINA M. BUCK; TRUMAN A. BURCH III ET UX; JANICE B. WHITE; REGINA M. BUCK 78.5 AC ±; 128 AC ±; 315.25 AC ±; 465 AC ±; 11,082.5 AC ±; 65 AC ±; 128 AC ±;  
 PROPOSED WORK: DRILL X CONVERT \_\_\_ DRILL DEEPER \_\_\_ REDRILL \_\_\_ FRACTURE OR STIMULATE X  
 PLUG OFF OLD FORMATION \_\_\_ PERFORATE NEW FORMATION X OTHER PHYSICAL CHANGE IN WELL  
 (SPECIFY) \_\_\_ PLUG & ABANDON CLEAN OUT & REPLUG  
 TARGET FORMATION MARCELLUS ESTIMATED DEPTH 6,700' TVD 18,600' MD  
 WELL OPERATOR ANTERO RESOURCES CORP. DESIGNATED AGENT DIANNA STAMPER - CT CORPORATION SYSTEM  
 ADDRESS 1615 WYNKOOP ST. ADDRESS 5400 D BIG TYLER ROAD  
 DENVER, CO 80202 CHARLESTON, WV 25313

FORM WV-6A1  
EXHIBIT 1

FILED

JUN 10 2013

Natalie E. Tennant  
Secretary of State  
1900 Kanawha Blvd E  
Bldg 1, Suite 157-K  
Charleston, WV 25305



Penney Barker, Manager  
Corporations Division  
Tel: (304)558-8000  
Fax: (304)558-8381  
Website: [www.wvgs.com](http://www.wvgs.com)  
E-mail: [business@wvgs.com](mailto:business@wvgs.com)

APPLICATION FOR  
AMENDED CERTIFICATE  
OF AUTHORITY

Office Hours: Monday - Friday  
8:30 a.m. - 5:00 p.m. ET

FILE ONE ORIGINAL  
(Two if you want a filed  
stamped copy returned to you)  
FEE: \$25.00

\*\*\*\* In accordance with the provisions of the West Virginia Code, the undersigned corporation hereby \*\*\*\*  
applies for an Amended Certificate of Authority and submits the following statement:

- Name under which the corporation was authorized to transact business in WV: Antero Resources Appalachian Corporation
- Date Certificate of Authority was issued in West Virginia: 6/26/2008
- Corporate name has been changed to: Antero Resources Corporation  
(Attach one Certified Copy of Name Change as filed in home State of incorporation.)
- Name the corporation elects to use in WV: Antero Resources Corporation  
(due to home state name not being available)
- Other amendments: 4709502285  
(attach additional pages if necessary)

6. Name and phone number of contact person. (This is optional; however, if there is a problem with the filing, listing a contact person and phone number may avoid having to return or reject the document.)

Allyn A. Schopp (303) 357-7310  
Contact Name Phone Number

7. Signature information (See below *\*Important Legal Notice Regarding Signature\**):

Print Name of Signer: Allyn A. Schopp Title/Capacity: Authorized Person  
Signature: [Signature] Date: June 10, 2013

*\*Important Legal Notice Regarding Signature:* Per West Virginia Code §311-1-129. Penalty for signing false document. Any person who signs a document he or she knows is false in any material respect and knows that the document is to be delivered to the secretary of state for filing is guilty of a misdemeanor and, upon conviction thereof, shall be fined not more than one thousand dollars or confined in the county or regional jail not more than one year, or both.

RECEIVED  
Office of Oil and Gas

JUL 02 2013

WV Department of  
Environmental Protection  
08/07/2015



# State of West Virginia



## Certificate

*I, Joe Manchin III, Secretary of State of the  
State of West Virginia, hereby certify that*

by the provisions of the West Virginia Code, Articles of Merger were received and filed,  
MERGING PARDEE RESOURCES GROUP, INC., A QUALIFIED PA ORGANIZATION, WITH AND INTO PARDEE MINERALS  
LLC, A QUALIFIED DE ORGANIZATION.

Therefore, I hereby issue this

### CERTIFICATE OF MERGER


4709502285



Given under my hand and the  
Great Seal of the State of  
West Virginia on this day of  
March 2, 2015

RECEIVED  
Office of Oil and Gas

JUL 02 2015

  
WV Department of  
Environmental Protection



Antero Resources  
1615 Wynkoop Street  
Denver, CO 80202  
Office 303.357.7310  
Fax 303.357.7315

June 22, 2015

West Virginia Department of Environmental Protection  
Chief, Office of Oil and Gas  
Attn: Mr. James Martin  
601 57<sup>th</sup> Street SE  
Charleston, WV 25304

RE: Seckman Unit 2H  
Quadrangle: Shirley 7.5'  
Tyler County/Centerville District, West Virginia

470950

Mr. Martin:

Antero Resources Corporation (Antero) is submitting the following application for a new well work permit for the Seckman Unit 2H horizontal shallow well. As an authorized representative, I certify that Antero has the right to extract, produce or market the oil or gas for all leases through which the Seckman Unit 2H horizontal lateral will drill through including any and all roads crossed under as identified on the attached survey plat.

Sincerely,

A handwritten signature in blue ink, appearing to read "J. Hurst", is written over a light blue horizontal line.

Jared Hurst  
Senior Landman

RECEIVED  
Office of Oil and Gas

JUL 02 2015

WV Department of  
Environmental Protection  
08/07/2015

**STATE OF WEST VIRGINIA  
DEPARTMENT OF ENVIRONMENTAL PROTECTION, OFFICE OF OIL AND GAS  
NOTICE CERTIFICATION**

Date of Notice Certification: 06/22/2015

API No. 47- 095  
Operator's Well No. Sockman Unit 2H  
Well Pad Name: Edna Monroe Pad

**Notice has been given:**

Pursuant to the provisions in West Virginia Code § 22-6A, the Operator has provided the required parties with the Notice Forms listed below for the tract of land as follows:

State: <u>West Virginia</u>	UTM NAD 83	Easting: <u>510,915m</u>
County: <u>Tyler</u>		Northing: <u>4,363,708m</u>
District: <u>Centerville</u>	Public Road Access: <u>CR 48</u>	
Quadrangle: <u>Shirley 7.5'</u>	Generally used farm name: <u>Edna Monroe</u>	
Watershed: <u>Headwaters Middle Island Creek</u>		

Pursuant to West Virginia Code § 22-6A-7(b), every permit application filed under this section shall be on a form as may be prescribed by the secretary, shall be verified and shall contain the following information: (14) A certification from the operator that (i) it has provided the owners of the surface described in subdivisions (1), (2) and (4), subsection (b), section ten of this article, the information required by subsections (b) and (c), section sixteen of this article, (ii) that the requirement was deemed satisfied as a result of giving the surface owner notice of entry to survey pursuant to subsection (a), section ten of this article six-a; or (iii) the notice requirements of subsection (b), section sixteen of this article were waived in writing by the surface owner; and Pursuant to West Virginia Code § 22-6A-11(b), the applicant shall tender proof of and certify to the secretary that the notice requirements of section ten of this article have been completed by the applicant.

<p>Pursuant to West Virginia Code § 22-6A, the Operator has attached proof to this Notice Certification that the Operator has properly served the required parties with the following:</p> <p>*PLEASE CHECK ALL THAT APPLY</p> <p><input type="checkbox"/> 1. NOTICE OF SEISMIC ACTIVITY or <input checked="" type="checkbox"/> NOTICE NOT REQUIRED BECAUSE NO SEISMIC ACTIVITY WAS CONDUCTED</p> <p><input type="checkbox"/> 2. NOTICE OF ENTRY FOR PLAT SURVEY or <input checked="" type="checkbox"/> NO PLAT SURVEY WAS CONDUCTED</p> <p><input type="checkbox"/> 3. NOTICE OF INTENT TO DRILL or <input type="checkbox"/> NOTICE NOT REQUIRED BECAUSE NOTICE OF ENTRY FOR PLAT SURVEY WAS CONDUCTED or</p> <p align="center"><input checked="" type="checkbox"/> WRITTEN WAIVER BY SURFACE OWNER (PLEASE ATTACH)</p> <p><input checked="" type="checkbox"/> 4. NOTICE OF PLANNED OPERATION</p> <p><input checked="" type="checkbox"/> 5. PUBLIC NOTICE</p> <p><input checked="" type="checkbox"/> 6. NOTICE OF APPLICATION</p>	<p><b>OOG OFFICE USE ONLY</b></p> <p><input type="checkbox"/> RECEIVED/ NOT REQUIRED</p> <p><input type="checkbox"/> RECEIVED</p> <p><input type="checkbox"/> RECEIVED/ NOT REQUIRED</p> <hr/> <p><input type="checkbox"/> RECEIVED</p> <p><input type="checkbox"/> RECEIVED</p> <p><input type="checkbox"/> RECEIVED</p>
--	---

**Required Attachments:**


The Operator shall attach to this Notice Certification Form all Notice Forms and Certifications of Notice that have been provided to the required parties and/or any associated written waivers. For the Public Notice, the operator shall attach a copy of the Class II Legal Advertisement with publication date verification or the associated Affidavit of Publication. The attached Notice Forms and Certifications of Notice shall serve as proof that the required parties have been noticed as required under West Virginia Code § 22-6A. Pursuant to West Virginia Code § 22-6A-11(b), the Certification of Notice to the person may be made by affidavit or by certified mail with the return receipt card or other postal receipt for certified mailing.

JUL 02 2015

**Certification of Notice is hereby given:**

THEREFORE, I Ward McNeilly, have read and understand the notice requirements within West Virginia Code § 22-6A. I certify that as required under West Virginia Code § 22-6A, I have served the attached copies of the Notice Forms, identified above, to the required parties through personal service, by registered mail or by any method of delivery that requires a receipt or signature confirmation. I certify under penalty of law that I have personally examined and am familiar with the information submitted in this Notice Certification and all attachments, and that based on my inquiry of those individuals immediately responsible for obtaining the information, I believe that the information is true, accurate and complete. I am aware that there are significant penalties for submitting false information, including the possibility of fine and imprisonment.

Well Operator:	<u>Antero Resources Corporation</u>	Address:	<u>1615 Wynkoop Street</u>
By:	<u>Ward McNeilly</u> <i>Ward McNeilly</i>		<u>Denver, CO 80202</u>
Its:	<u>VP, Reserves, Planning &amp; Midstream</u>	Facsimile:	<u>303-357-7315</u>
Telephone:	<u>303-357-7310</u>	Email:	<u>asteele@anteroresources.com</u>



Subscribed and sworn before me this 22<sup>nd</sup> day of June 2015.  
Natalie K Notary Public  
My Commission Expires July 18, 2018

**Oil and Gas Privacy Notice:**

The Office of Oil and Gas processes your personal information, such as name, address and telephone number, as part of our regulatory duties. Your personal information may be disclosed to other State agencies or third parties in the normal course of business or as needed to comply with statutory or regulatory requirements, including Freedom of Information Act requests. Our office will appropriately secure your personal information. If you have any questions about our use or your personal information, please contact DEP's Chief Privacy Officer at [depprivacyofficer@wv.gov](mailto:depprivacyofficer@wv.gov).

4709502209

RECEIVED  
Office of Oil and Gas  
JUL 02 2015  
West Virginia Department of  
Environmental Protection

WW-6A  
(9-13)

API NO. 47-095 -  
OPERATOR WELL NO. Seckman Unit 2H  
Well Pad Name: Edna Monroe Pad

STATE OF WEST VIRGINIA  
DEPARTMENT OF ENVIRONMENTAL PROTECTION, OFFICE OF OIL AND GAS  
NOTICE OF APPLICATION

Notice Time Requirement: notice shall be provided no later than the filing date of permit application.

Date of Notice: 6/29/2015 Date Permit Application Filed: 6/29/2015

4709502205

Notice of:

- PERMIT FOR ANY WELL WORK
- CERTIFICATE OF APPROVAL FOR THE CONSTRUCTION OF AN IMPOUNDMENT OR PIT

Delivery method pursuant to West Virginia Code § 22-6A-10(b)

- PERSONAL SERVICE
- REGISTERED MAIL
- METHOD OF DELIVERY THAT REQUIRES A RECEIPT OR SIGNATURE CONFIRMATION

Pursuant to W. Va. Code § 22-6A-10(b) no later than the filing date of the application, the applicant for a permit for any well work or for a certificate of approval for the construction of an impoundment or pit as required by this article shall deliver, by personal service or by registered mail or by any method of delivery that requires a receipt or signature confirmation, copies of the application, the erosion and sediment control plan required by section seven of this article, and the well plat to each of the following persons: (1) The owners of record of the surface of the tract on which the well is or is proposed to be located; (2) The owners of record of the surface tract or tracts overlying the oil and gas leasehold being developed by the proposed well work, if the surface tract is to be used for roads or other land disturbance as described in the erosion and sediment control plan submitted pursuant to subsection (c), section seven of this article; (3) The coal owner, operator or lessee, in the event the tract of land on which the well proposed to be drilled is located [sic] is known to be underlain by one or more coal seams; (4) The owners of record of the surface tract or tracts overlying the oil and gas leasehold being developed by the proposed well work, if the surface tract is to be used for the placement, construction, enlargement, alteration, repair, removal or abandonment of any impoundment or pit as described in section nine of this article; (5) Any surface owner or water purveyor who is known to the applicant to have a water well, spring or water supply source located within one thousand five hundred feet of the center of the well pad which is used to provide water for consumption by humans or domestic animals; and (6) The operator of any natural gas storage field within which the proposed well work activity is to take place. (c)(1) If more than three tenants in common or other co-owners of interests described in subsection (b) of this section hold interests in the lands, the applicant may serve the documents required upon the person described in the records of the sheriff required to be maintained pursuant to section eight, article one, chapter eleven-a of this code. (2) Notwithstanding any provision of this article to the contrary, notice to a lien holder is not notice to a landowner, unless the lien holder is the landowner. W. Va. Code R. § 35-8-5.7.a requires, in part, that the operator shall also provide the Well Site Safety Plan ("WSSP") to the surface owner and any water purveyor or surface owner subject to notice and water testing as provided in section 15 of this rule.

Application Notice  WSSP Notice  E&S Plan Notice  Well Plat Notice is hereby provided to:

SURFACE OWNER(s)

Name: Edna Monroe  
Address: 2543 Conaway Run Road  
Alma, WV 26320

Name: \_\_\_\_\_  
Address: \_\_\_\_\_

SURFACE OWNER(s) (Road and/or Other Disturbance)

Name: Edna Monroe  
Address: 2543 Conaway Run Road  
Alma, WV 26320

Name: \_\_\_\_\_  
Address: \_\_\_\_\_

SURFACE OWNER(s) (Impoundments or Pits)

Name: \_\_\_\_\_  
Address: \_\_\_\_\_

COAL OWNER OR LESSEE

Name: NO DECLARATIONS ON RECORD WITH COUNTY  
Address: \_\_\_\_\_

COAL OPERATOR

Name: NO DECLARATIONS ON RECORD WITH COUNTY  
Address: \_\_\_\_\_

WATER PURVEYOR(s)/OWNER(s) OF WATER WELL, SPRING OR OTHER WATER SUPPLY SOURCE

Name: NONE IDENTIFIED WITHIN 1500 FEET  
Address: \_\_\_\_\_

OPERATOR OF ANY NATURAL GAS STORAGE FIELD

Name: \_\_\_\_\_  
Address: \_\_\_\_\_

\*Please attach additional forms if necessary

RECEIVED  
Office of Oil and Gas

JUL 02 2015

WV Department of  
Environmental Protection

08/07/2015

**Notice is hereby given:**

Pursuant to West Virginia Code § 22-6A-10(b), notice is hereby given that the undersigned well operator has applied for a permit for well work or for a certificate of approval for the construction of an impoundment or pit.

**This Notice Shall Include:**

Pursuant to W. Va. Code § 22-6A-10(b), this notice shall include: (1) copies of the application; (2) the erosion and sediment control plan required by section seven of this article; and (3) the well plat.

Pursuant to W. Va. Code § 22-6A-10(f), this notice shall include: (1) a statement of the time limits for filing written comments; (2) who may file written comments; (3) the name and address of the secretary for the purpose of filing the comments and obtaining additional information; and (4) a statement that the persons may request, at the time of submitting written comments, notice of the permit decision and a list of persons qualified to test water.

Pursuant to W. Va. Code R. § 35-8-5.7.a, the operator shall provide the Well Site Safety Plan to the surface owner and any water purveyor or surface owner subject to notice and water testing as provided in section 15 of this rule.

Pursuant to W. Va. Code R. § 35-8-15.2.c, this notice shall: (1) contain a statement of the surface owner's and water purveyor's right to request sampling and analysis; (2) advise the surface owner and water purveyor of the rebuttable presumption for contamination or deprivation of a fresh water source or supply; advise the surface owner and water purveyor that refusal to allow the operator to conduct a pre-drilling water well test constitutes a method to rebut the presumption of liability; (3) advise the surface owner and water purveyor of his or her independent right to sample and analyze any water supply at his or her own expense; advise the surface owner and water purveyor whether or not the operator will utilize an independent laboratory to analyze any sample; and (4) advise the surface owner and or water purveyor that he or she can obtain from the Chief a list of water testing laboratories in the subject area capable of and qualified to test water supplies in accordance with standard acceptable methods.

Additional information related to horizontal drilling may be obtained from the Secretary, at the WV Department of Environmental Protection headquarters, located at 601 57<sup>th</sup> Street, SE, Charleston, WV 25304 (304-926-0450) or by visiting [www.dep.wv.gov/oil-and-gas/pages/default.aspx](http://www.dep.wv.gov/oil-and-gas/pages/default.aspx).

4709502285

**Well Location Restrictions**

Pursuant to W. Va. Code § 22-6A-12, Wells may not be drilled within two hundred fifty feet measured horizontally from any existing water well or developed spring used for human or domestic animal consumption. The center of well pads may not be located within six hundred twenty-five feet of an occupied dwelling structure, or a building two thousand five hundred square feet or larger used to house or shelter dairy cattle or poultry husbandry. This limitation is applicable to those wells, developed springs, dwellings or agricultural buildings that existed on the date a notice to the surface owner of planned entry for surveying or staking as provided in section ten of this article or a notice of intent to drill a horizontal well as provided in subsection (b), section sixteen of this article was provided, whichever occurs first, and to any dwelling under construction prior to that date. This limitation may be waived by written consent of the surface owner transmitted to the department and recorded in the real property records maintained by the clerk of the county commission for the county in which such property is located. Furthermore, the well operator may be granted a variance by the secretary from these distance restrictions upon submission of a plan which identifies the sufficient measures, facilities or practices to be employed during well site construction, drilling and operations. The variance, if granted, shall include terms and conditions the department requires to ensure the safety and protection of affected persons and property. The terms and conditions may include insurance, bonding and indemnification, as well as technical requirements. (b) No well pad may be prepared or well drilled within one hundred feet measured horizontally from any perennial stream, natural or artificial lake, pond or reservoir, or a wetland, or within three hundred feet of a naturally reproducing trout stream. No well pad may be located within one thousand feet of a surface or ground water intake of a public water supply. The distance from the public water supply as identified by the department shall be measured as follows: (1) For a surface water intake on a lake or reservoir, the distance shall be measured from the boundary of the lake or reservoir. (2) For a surface water intake on a flowing stream, the distance shall be measured from a semicircular radius extending upstream of the surface water intake. (3) For a groundwater source, the distance shall be measured from the wellhead or spring. The department may, in its discretion, waive these distance restrictions upon submission of a plan identifying sufficient measures, facilities or practices to be employed during well site construction, drilling and operations to protect the waters of the state. A waiver, if granted, shall impose any permit conditions as the secretary considers necessary. (c) Notwithstanding the foregoing provisions of this section, nothing contained in this section prevents an operator from conducting the activities permitted or authorized by a Clean Water Act Section 404 permit or other approval from the United States Army Corps of Engineers within any waters of the state or within the restricted areas referenced in this section. (d) The well location restrictions set forth in this section shall not apply to any well on a multiple well pad if at least one of the wells was permitted prior to the effective date of this article. (e) The secretary shall, by December 31, 2015, submit to the Legislature on the noise, light, dust and volatile organic compounds generated by the drilling of horizontal wells as they relate to the well location restrictions regarding occupied dwelling structures pursuant to this section. Upon a finding, if any, by the secretary that the well location restrictions regarding occupied dwelling structures are inadequate or otherwise require alteration to address the items

RECEIVED  
Office of Oil and Gas

JUL 02 2015

08/07/2015  
WV Department of  
Environmental Protection

examined in the study required by this subsection, the secretary shall have the authority to propose for promulgation legislative rules establishing guidelines and procedures regarding reasonable levels of noise, light, dust and volatile organic compounds relating to drilling horizontal wells, including reasonable means of mitigating such factors, if necessary.

**Water Well Testing:**

Pursuant to West Virginia Code § 22-6A-10(d), notification shall be made, with respect to surface landowners identified in subsection (b) or water purveyors identified in subdivision (5), subsection (b) of this section, of the opportunity for testing their water well. The operator shall provide an analysis to such surface landowner or water purveyor at their request.

**Water Testing Laboratories:**

Pursuant to West Virginia Code § 22-6A-10(i), persons entitled to notice pursuant to subsection (b) of this section may contact the department to ascertain the names and locations of water testing laboratories in the subject area capable and qualified to test water supplies in accordance with standard accepted methods. In compiling that list of names the department shall consult with the state Bureau for Public Health and local health departments. A surface owner and water purveyor has an independent right to sample and analyze any water supply at his or her own expense. The laboratory utilized by the operator shall be approved by the agency as being certified and capable of performing sample analyses in accordance with this section.

**Rebuttable Presumption for Contamination or Deprivation of a Fresh Water Source or Supply:**

W. Va. Code § 22-6A-18 requires that (b) unless rebutted by one of the defenses established in subsection (c) of this section, in any action for contamination or deprivation of a fresh water source or supply within one thousand five hundred feet of the center of the well pad for horizontal well, there is a rebuttable presumption that the drilling and the oil or gas well or either was the proximate cause of the contamination or deprivation of the fresh water source or supply. (c) In order to rebut the presumption of liability established in subsection (b) of this section, the operator must prove by a preponderance of the evidence one of the following defenses: (1) The pollution existed prior to the drilling or alteration activity as determined by a predrilling or prealteration water well test. (2) The landowner or water purveyor refused to allow the operator access to the property to conduct a predrilling or prealteration water well test. (3) The water supply is not within one thousand five hundred feet of the well. (4) The pollution occurred more than six months after completion of drilling or alteration activities. (5) The pollution occurred as the result of some cause other than the drilling or alteration activity. (d) Any operator electing to preserve its defenses under subdivision (1), subsection (c) of this section shall retain the services of an independent certified laboratory to conduct the predrilling or prealteration water well test. A copy of the results of the test shall be submitted to the department and the surface owner or water purveyor in a manner prescribed by the secretary. (e) Any operator shall replace the water supply of an owner of interest in real property who obtains all or part of that owner's supply of water for domestic, agricultural, industrial or other legitimate use from an underground or surface source with a comparable water supply where the secretary determines that the water supply has been affected by contamination, diminution or interruption proximately caused by the oil or gas operation, unless waived in writing by that owner. (f) The secretary may order the operator conducting the oil or gas operation to: (1) Provide an emergency drinking water supply within twenty-four hours; (2) Provide temporary water supply within seventy-two hours; (3) Within thirty days begin activities to establish a permanent water supply or submit a proposal to the secretary outlining the measures and timetables to be used in establishing a permanent supply. The total time in providing a permanent water supply may not exceed two years. If the operator demonstrates that providing a permanent replacement water supply cannot be completed within two years, the secretary may extend the time frame on case-by-case basis; and (4) Pay all reasonable costs incurred by the real property owner in securing a water supply. (g) A person as described in subsection (b) of this section aggrieved under the provisions of subsections (b), (e) or (f) of this section may seek relief in court... (i) Notwithstanding the denial of the operator of responsibility for the damage to the real property owner's water supply or the status of any appeal on determination of liability for the damage to the real property owner's water supply, the operator may not discontinue providing the required water service until authorized to do so by the secretary or a court of competent jurisdiction.

**Written Comment:**

Pursuant to West Virginia Code § 22-6A-11(a), all persons described in subsection (b), section ten of this article may file written comments with the secretary as to the location or construction of the applicant's proposed well work within thirty days after the application is filed with the secretary. All persons described in West Virginia Code § 22-6A-10(b) may file written comments as to the location or construction of the applicant's proposed well work to the Secretary at:

Chief, Office of Oil and Gas  
Department of Environmental Protection  
601 57<sup>th</sup> St. SE  
Charleston, WV 25304  
(304) 926-0450

4709502285

RECEIVED  
Office of Oil and Gas

JUL 02 2015

Such persons may request, at the time of submitting written comments, notice of the permit decision and a list of persons qualified to test water. NOTE: YOU ARE NOT REQUIRED TO FILE ANY COMMENT.

08/07/2015  
WV Department of  
Environmental Protection

**Time Limits and Methods for Filing Comments.**

The law requires these materials to be served on or before the date the operator files its Application. You have **THIRTY (30) DAYS** after the filing date to file your comments. Comments must be filed in person or received in the mail by the Chief's office by the time stated above. You may call the Chief's office to be sure of the date. Check with your postmaster to ensure adequate delivery time or to arrange special expedited handling. If you have been contacted by the well operator and you have signed a "voluntary statement of no objection" to the planned work described in these materials, then the permit may be issued at any time.

Pursuant to West Virginia Code § 22-6A-11(c)(2), Any objections of the affected coal operators and coal seam owners and lessees shall be addressed through the processes and procedures that exist under sections fifteen, seventeen and forty, article six of this chapter, as applicable and as incorporated into this article by section five of this article. The written comments filed by the parties entitled to notice under subdivisions (1), (2), (4), (5) and (6), subsection (b), section ten of this article shall be considered by the secretary in the permit issuance process, but the parties are not entitled to participate in the processes and proceedings that exist under sections fifteen, seventeen or forty, article six of this chapter, as applicable and as incorporated into this article by section five of this article.

**Comment Requirements**

Your comments must be in writing and include your name, address and telephone number, the well operator's name and well number and the approximate location of the proposed well site including district and county from the application. You may add other documents, such as sketches, maps or photographs to support your comments.

Disclaimer: All comments received will be placed on our web site <http://www.dep.wv.gov/oil-and-gas/Horizontal-Permits/Pages/default.aspx> and the applicant will automatically be forwarded an email notice that such comments have been submitted. The applicant will be expected to provide a response to comments submitted by any surface owner, water purveyor or natural gas storage operator noticed within the application.

**Permit Denial or Condition**

The Chief has the power to deny or condition a well work permit. Pursuant to West Virginia Code § 22-6A-8(d), the permit may not be issued or be conditioned, including conditions with respect to the location of the well and access roads prior to issuance if the director determines that:

- (1) The proposed well work will constitute a hazard to the safety of persons;
- (2) The plan for soil erosion and sediment control is not adequate or effective;
- (3) Damage would occur to publicly owned lands or resources; or
- (4) The proposed well work fails to protect fresh water sources or supplies.

47 095 02285

A permit may also be denied under West Virginia Code § 22-6A-7(k), the secretary shall deny the issuance of a permit if the secretary determines that the applicant has committed a substantial violation of a previously issued permit for a horizontal well, including the applicable erosion and sediment control plan associated with the previously issued permit, or a substantial violation of one or more of the rules promulgated under this article, and in each instance has failed to abate or seek review of the violation within the time prescribed by the secretary pursuant to the provisions of subdivisions (1) and (2), subsection (a), section five of this article and the rules promulgated hereunder, which time may not be unreasonable.

Pursuant to West Virginia Code § 22-6A-10(g), any person entitled to submit written comments to the secretary pursuant to subsection (a), section eleven of this article, shall also be entitled to receive from the secretary a copy of the permit as issued or a copy of the order modifying or denying the permit if the person requests receipt of them as a part of the written comments submitted concerning the permit application. Such persons may request, at the time of submitting written comments, notice of the permit decision and a list of persons qualified to test water.

RECEIVED  
Office of Oil and Gas  
JUL 02 2015  
WV Department of  
Environmental Protection  
08/07/2015



WW-6A  
(8-13)

API NO. 47-095 -  
OPERATOR WELL NO. Seckman Unit 2H  
Well Pad Name: Edna Monroe Pad

**Notice is hereby given by:**

Well Operator: Antero Resources Corporation  
Telephone: (303) 357-7310  
Email: asteele@anteroresources.com



Address: 1615 Wynkoop Street  
Denver, CO 80202  
Facsimile: 303-357-7315

**Oil and Gas Privacy Notice:**

The Office of Oil and Gas processes your personal information, such as name, address and telephone number, as part of our regulatory duties. Your personal information may be disclosed to other State agencies or third parties in the normal course of business or as needed to comply with statutory or regulatory requirements, including Freedom of Information Act requests. Our office will appropriately secure your personal information. If you have any questions about our use or your personal information, please contact DEP's Chief Privacy Officer at [deprivacyofficer@wv.gov](mailto:deprivacyofficer@wv.gov).



Subscribed and sworn before me this 29<sup>th</sup> day of June 2015.  
Natalie Komp Notary Public  
My Commission Expires July 18, 2018

4709502285

RECEIVED  
Office of Oil and Gas  
JUL 02 2015  
WV Department of  
Environmental Protection  
08/07/2015

STATE OF WEST VIRGINIA  
DEPARTMENT OF ENVIRONMENTAL PROTECTION, OFFICE OF OIL AND GAS  
NOTICE OF INTENT TO DRILL

**WAIVER**


Pursuant to W. Va. Code § 22-6A-16(b), at least ten days prior to filing a permit application, an operator shall, by certified mail return receipt requested or hand delivery, give the surface owner notice of its intent to enter upon the surface owner's land for the purpose of drilling a horizontal well: *Provided*, That notice given pursuant to subsection (a), section ten of this article satisfies the requirements of this subsection as of the date the notice was provided to the surface owner: *Provided, however*, That the notice requirements of this subsection may be waived in writing by the surface owner. The notice, if required, shall include the name, address, telephone number, and if available, facsimile number and electronic mail address of the operator and the operator's authorized representative.

**Surface Owner Waiver:**

I, Edna Monroe, hereby state that I have read the notice provisions listed above and hereby waive the notice requirements under West Virginia Code § 22-6A-16(b) for the tract of land as follows:

State:	<u>West Virginia</u>	UTM NAD 83	Easting:	<u>510916.04m (Approximate Pad Center)</u>
County:	<u>Tyler</u>		Northing:	<u>4363685.21m (Approximate Pad Center)</u>
District:	<u>Centerville</u>	Public Road Access:		<u>CR 48</u>
Quadrangle:	<u>Shirley 7.5'</u>	Generally used farm name:		<u>Monroe, Edna</u>
Watershed:	<u>Headwaters Middle Island Creek</u>			

Name: Edna Monroe  
Address: 2543 Conway Run Rd.  
Alma, WV 26320

Signature:   
Date: 5/13/15

**Oil and Gas Privacy Notice:**

The Office of Oil and Gas processes your personal information, such as name, address and telephone number, as part of our regulatory duties. Your personal information may be disclosed to other State agencies or third parties in the normal course of business or as needed to comply with statutory or regulatory requirements, including Freedom of Information Act requests. Our office will appropriately secure your personal information. If you have any questions about our use or your personal information, please contact DEP's Chief Privacy Officer at [depprivacyofficer@wv.gov](mailto:depprivacyofficer@wv.gov).

4709502285

RECEIVED  
Office of Oil and Gas

JUL 02 2015

WV Department of  
Environmental Protection

08/07/2015

**STATE OF WEST VIRGINIA**  
**DEPARTMENT OF ENVIRONMENTAL PROTECTION, OFFICE OF OIL AND GAS**  
**NOTICE OF PLANNED OPERATION**

**Notice Time Requirement:** notice shall be provided no later than the **filing date of permit application.**

**Date of Notice:** 06/29/2015      **Date Permit Application Filed:** 06/29/2015

**Delivery method pursuant to West Virginia Code § 22-6A-16(c)**

- CERTIFIED MAIL                       HAND  
RETURN RECEIPT REQUESTED              DELIVERY

470950228

Pursuant to W. Va. Code § 22-6A-16(c), no later than the date for filing the permit application, an operator shall, by certified mail return receipt requested or hand delivery, give the surface owner whose land will be used for the drilling of a horizontal well notice of the planned operation. The notice required by this subsection shall include: (1) A copy of this code section; (2) The information required to be provided by subsection (b), section ten of this article to a surface owner whose land will be used in conjunction with the drilling of a horizontal well; and (3) A proposed surface use and compensation agreement containing an offer of compensation for damages to the surface affected by oil and gas operations to the extent the damages are compensable under article six-b of this chapter. (d) The notices required by this section shall be given to the surface owner at the address listed in the records of the sheriff at the time of notice.

**Notice is hereby provided to the SURFACE OWNER(s)**

(at the address listed in the records of the sheriff at the time of notice):

Name: <u>Edna Monroe</u>	Name: _____
Address: <u>2543 Conaway Run Road</u>	Address: _____
<u>Alma, WV 26320</u>	_____

**Notice is hereby given:**

Pursuant to West Virginia Code § 22-6A-16(c), notice is hereby given that the undersigned well operator has developed a planned operation on the surface owner's land for the purpose of drilling a horizontal well on the tract of land as follows:

State: <u>West Virginia</u>	UTM NAD 83	Easting: <u>510,915m</u>
County: <u>Tyler</u>		Northing: <u>4,363,708m</u>
District: <u>Centerville</u>	Public Road Access: <u>CR 48</u>	
Quadrangle: <u>Shirley 7.5'</u>	Generally used farm name: <u>Edna Monroe</u>	
Watershed: <u>Headwaters Middle Island Creek</u>		

**This Notice Shall Include:**

Pursuant to West Virginia Code § 22-6A-16(c), this notice shall include: (1) A copy of this code section; (2) The information required to be provided by W. Va. Code § 22-6A-10(b) to a surface owner whose land will be used in conjunction with the drilling of a horizontal well; and (3) A proposed surface use and compensation agreement containing an offer of compensation for damages to the surface affected by oil and gas operations to the extent the damages are compensable under article six-b of this chapter. Additional information related to horizontal drilling may be obtained from the Secretary, at the WV Department of Environmental Protection headquarters, located at 601 57<sup>th</sup> Street, SE, Charleston, WV 25304 (304-926-0450) or by visiting [www.dep.wv.gov/oil-and-gas/pages/default.aspx](http://www.dep.wv.gov/oil-and-gas/pages/default.aspx).

Well Operator: <u>Antero Resources Corporation</u>	Address: <u>1615 Wynkoop Street</u>
Telephone: <u>(303) 357-7310</u>	<u>Denver, CO 80202</u>
Email: <u>asteefe@anteroresources.com</u>	Facsimile: <u>303-357-7315</u>

**Oil and Gas Privacy Notice:**

The Office of Oil and Gas processes your personal information, such as name, address and telephone number, as part of our regulatory duties. Your personal information may be disclosed to other State agencies or third parties in the normal course of business or as needed to comply with statutory or regulatory requirements, including Freedom of Information Act requests. Our office will appropriately secure your personal information. If you have any questions about our use or your personal information, please contact DEP's Chief Privacy Officer at [depprivacyofficer@wv.gov](mailto:depprivacyofficer@wv.gov).

RECEIVED  
Office of Oil and Gas  
JUL 02 2015  
WV Department of  
Environmental Protection



WEST VIRGINIA DEPARTMENT OF TRANSPORTATION

**Division of Highways**

1900 Kanawha Boulevard East • Building Five • Room 110  
Charleston, West Virginia 25305-0430 • (304) 558-3505

Earl Ray Tomblin  
Governor

Paul A. Mattox, Jr., P. E.  
Secretary of Transportation/  
Commissioner of Highways

May 11, 2015

James A. Martin, Chief  
Office of Oil and Gas  
Department of Environmental Protection  
601 57<sup>th</sup> Street, SE  
Charleston, WV 25304

Subject: DOH Permit for the Edna Monroe Pad, Tyler County  
Seckman Unit 2H Well site

Dear Mr. Martin,

This well site will be accessed from a DOH permit #06-2015-0181 which has been issued to Antero Resources Corporation. The well site is located off of Tyler County Route 48 SLS.

The operator has signed a STATEWIDE OIL AND GAS ROAD MAINTENANCE BONDING AGREEMENT and provided the required Bond. This operator is currently in compliance with the DOH OIL AND GAS POLICY dated January 3, 2012.

Very Truly Yours,

Gary K. Clayton, P.E.  
Regional Maintenance Engineer  
Central Office O&G Coordinator

Cc: Ashlie Steele  
Antero Resources Corporation  
CH, OM, D-6  
File

RECEIVED  
Office of Oil and Gas

JUL 02 2015

WV Department of  
Environmental Protection  
08/07/2015

## List of Anticipated Additives Used for Fracturing or Stimulating Well

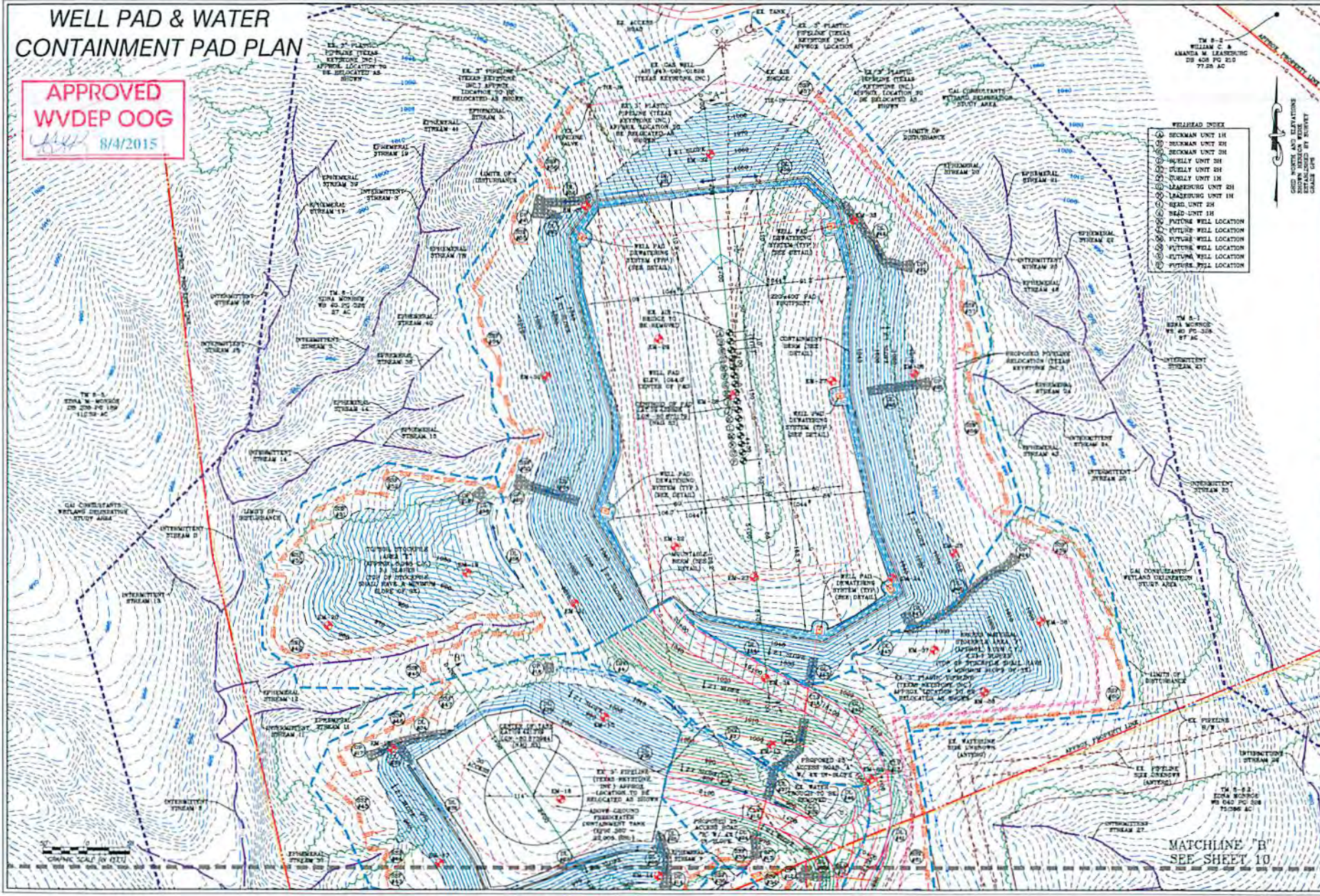
Additives	Chemical Abstract Service Number (CAS #)
Fresh Water	7732-18-5
2 Phosphobutane 1,2,4 tricarboxylic acid	37971-36-1
Ammonium Persulfate	7727-54-0
Anionic copolymer	proprietary
Anionic polymer	proprietary
BTEX Free Hydrotreated Heavy Naphtha	64742-48-9
Cellulase enzyme	(Proprietary)
Demulsifier Base	(Proprietary)
Ethoxylated alcohol blend	Mixture
Ethoxylated Nonylphenol	68412-54-4
Ethoxylated oleylamine	26635-93-8
Ethylene Glycol	107-21-1
Glycol Ethers	111-76-2
guar gum	9000-30-0
Hydrogen Chloride	7647-01-0
Hydrotreated light distillates, non-aromatic, BTEX free	64742-47-8
Isopropyl alcohol	67-63-0
liquid, 2,2-dibromo-3-nitrilopropionamide	10222-01-2
Microparticle	proprietary
Petroleum Distillates (BTEX Below Detect)	4709502285 64742-47-8
Polyacrylamide	57-55-8
Propargyl Alcohol	107-19-7
Propylene Glycol	57-55-6
Quartz	14808-60-7
Silica, crystalline quartz	7631-86-9
Sodium Chloride	7647-14-5
Sodium Hydroxide	1310-73-2
Sugar	57-50-1
Surfactant	68439-51-0
Suspending agent (solid)	14808-60-7
Tar bases, quinoline derivs, benzyl chloride-quaternized	72480-70-7

RECEIVED  
 Office of Oil and Gas  
 JUL 02 2015  
 WV Department of  
 Environmental Protection  
 08/07/2015



# WELL PAD & WATER CONTAINMENT PAD PLAN

**APPROVED WVDEP OOG**  
8/4/2015



TM 8-2  
WILLIAM C &  
ANASTASIA M. LEASERBERG  
DB 408 PG 210  
77.28 AC

- WELL PAD INDEX**
- ① BECKMAN UNIT 1H
  - ② BECKMAN UNIT 2H
  - ③ BECKMAN UNIT 3H
  - ④ BECKLEY UNIT 2H
  - ⑤ BECKLEY UNIT 3H
  - ⑥ LEASERBERG UNIT 2H
  - ⑦ LEASERBERG UNIT 3H
  - ⑧ PASTORE WELL LOCATION
  - ⑨ FUTURE WELL LOCATION
  - ⑩ FUTURE WELL LOCATION
  - ⑪ FUTURE WELL LOCATION
  - ⑫ FUTURE WELL LOCATION
  - ⑬ FUTURE WELL LOCATION

TM 8-1  
EDNA MONROE  
WB 40 PG 308  
87 AC

TM 8-3  
EDNA M. MONROE  
WB 40 PG 309  
142.98 AC

TM 8-1  
EDNA MONROE  
WB 40 PG 308  
87 AC

TM 8-1  
EDNA MONROE  
WB 40 PG 308  
87 AC

TM 8-1  
EDNA MONROE  
WB 40 PG 308  
87 AC

TM 8-1  
EDNA MONROE  
WB 40 PG 308  
87 AC

TM 8-1  
EDNA MONROE  
WB 40 PG 308  
87 AC

TM 8-1  
EDNA MONROE  
WB 40 PG 308  
87 AC

**NAVITUS**  
ENERGY ENGINEERING

DATE	REVISION	REVISION COMMENTS
06/15/2015	REVISED PER ANTERO COMMENTS	
07/21/2015	REVISED PER ENVIRONMENTAL INSURANCE	



THIS DOCUMENT  
WAS PREPARED FOR  
ANTERO RESOURCES  
CORPORATION

WELL PAD & WATER CONTAINMENT PAD PLAN  
**EDNA MONROE**  
WELL PAD AND WATER CONTAINMENT PAD  
CENTREVILLE DISTRICT  
TYLER COUNTY, WEST VIRGINIA



DATE: 05/27/2015  
SCALE: 1" = 50'  
SHEET 11 OF 26

MATCHLINE 'B'  
SEE SHEET 10

# EDNA MONROE WELL PAD & WATER CONTAINMENT PAD SITE DESIGN & CONSTRUCTION EROSION & SEDIMENT CONTROL

CENTERVILLE DISTRICT, TYLER COUNTY  
CONAWAY RUN-MIDDLE ISLAND

USGS 7.5 MIDDLEBOURNE & SH...

## LOCATION COORDINATES:

TEMPORARY CONSTRUCTION ACCESS  
LATITUDE: 39.418479 LONGITUDE: -80.874480 (NAD 83)  
N 4363224.84 E 510804.89 (UTM ZONE 17 METERS)

ACCESS ROAD ENTRANCE  
LATITUDE: 39.417830 LONGITUDE: -80.869778 (NAD 83)  
N 4363153.37 E 511209.74 (UTM ZONE 17 METERS)

CENTER OF TANK  
LATITUDE: 39.421379 LONGITUDE: -80.873984 (NAD 83)  
N 4363546.79 E 510848.87 (UTM ZONE 17 METERS)

CENTROID OF PAD  
LATITUDE: 39.422626 LONGITUDE: -80.873179 (NAD 83)  
N 4363685.21 E 510916.04 (UTM ZONE 17 METERS)

## GENERAL DESCRIPTION:

THE ACCESS ROAD(S), WATER CONTAINMENT PAD, AND WELL PAD ARE BEING CONSTRUCTED TO AID IN THE DEVELOPMENT OF INDIVIDUAL MARCELLUS & UTICA SHALE GAS WELLS.

## FLOODPLAIN NOTES:

THE PROPOSED SITE IS LOCATED WITHIN FEMA FLOOD ZONE "X" PER FEMA FLOOD MAPS #54095C0150C & #54095C0175C.

## MISS UTILITY STATEMENT:

ANTERO RESOURCES CORPORATION WILL NOTIFY MISS UTILITY OF WEST VIRGINIA FOR THE LOCATING OF UTILITIES PRIOR TO THIS PROJECT DESIGN; TICKET #1508415089. IN ADDITION, MISS UTILITY WILL BE CONTACTED BY THE CONTRACTOR PRIOR TO THE START OF CONSTRUCTION FOR THIS PROJECT.

## ENTRANCE PERMIT:

ANTERO RESOURCES CORPORATION WILL OBTAIN AN ENCROACHMENT PERMIT (FORM MM-109) FROM THE WEST VIRGINIA DEPARTMENT OF TRANSPORTATION DIVISION OF HIGHWAYS, PRIOR TO COMMENCEMENT OF CONSTRUCTION ACTIVITIES.

## ENVIRONMENTAL NOTES:

STREAM AND WETLAND DELINEATIONS WERE PERFORMED IN MARCH & APRIL, 2015 BY GAI CONSULTANTS, INC. TO REVIEW THE SITE FOR WATERS AND WETLANDS THAT ARE MOST LIKELY WITHIN THE REGULATORY PURVIEW OF THE U.S. ARMY CORPS OF ENGINEERS (USACE) AND/OR THE WEST VIRGINIA DEPARTMENT OF ENVIRONMENTAL PROTECTION (WVDEP). THE APRIL 16, 2015 STREAM AND WETLAND DELINEATION INDEX MAP WAS PREPARED BY GAI CONSULTANTS, INC. AND SUMMARIZES THE RESULTS OF THE FIELD DELINEATION. THE MAP DOES NOT, IN ANY WAY, REPRESENT A JURISDICTIONAL DETERMINATION OF THE LANDWARD LIMITS OF WATERS AND WETLANDS WHICH MAY BE REGULATED BY THE USACE OR THE WVDEP. IT IS STRONGLY RECOMMENDED THAT THE AFOREMENTIONED AGENCIES BE CONSULTED IN AN EFFORT TO GAIN WRITTEN CONFIRMATION OF THE DELINEATION SHOWN ON THIS EXHIBIT PRIOR TO ENGAGING CONSTRUCTION ON THE PROPERTY DESCRIBED HEREIN. THE DEVELOPER SHALL OBTAIN THE APPROPRIATE PERMITS FROM THE FEDERAL AND/OR STATE REGULATORY AGENCIES PRIOR TO ANY PROPOSED IMPACTS TO WATERS OF THE U.S., INCLUDING WETLAND FILLS AND STREAM CROSSINGS.

## GEOTECHNICAL NOTES:

A SUBSURFACE INVESTIGATION OF THE PROPOSED SITE WAS PERFORMED BY PENNSYLVANIA SOIL & ROCK, INC. BETWEEN APRIL 13, 2015 & MAY 11, 2015. THE REPORT PREPARED BY PENNSYLVANIA SOIL & ROCK, INC. DATED MAY 22, 2015 REFLECTS THE RESULTS OF THE SUBSURFACE INVESTIGATION. THE INFORMATION AND RECOMMENDATIONS CONTAINED IN THIS REPORT WERE USED IN THE PREPARATION OF THESE PLANS. PLEASE REFER TO THE SUBSURFACE INVESTIGATION REPORT BY PENNSYLVANIA SOIL & ROCK, INC. FOR ADDITIONAL INFORMATION, AS NEEDED.

## PROJECT CONTACTS:

### OPERATOR:

ANTERO RESOURCES CORPORATION  
635 WHITE OAKS BLVD.  
BRIDGEPORT, WV 26330  
PHONE: (304) 842-4100  
FAX: (304) 842-4102

ELI WAGONER - ENVIRONMENTAL ENGINEER  
OFFICE: (304) 842-4068 CELL: (304) 476-9770

JOHN KAWCAK - OPERATIONS SUPERINTENDENT  
CELL: (617) 368-1553

AARON KUNZLER - CONSTRUCTION SUPERVISOR  
CELL: (405) 227-8344

ANTHONY SMITH - FIELD ENGINEER  
OFFICE: (304) 842-4208 CELL: (304) 673-6106

MARK JOHNSON - SURVEYING COORDINATOR  
(304) 842-4182 CELL: (304) 719-8449

RICHARD LYLES - LAND AGENT  
(770) 378-8833

### ENGINEER/SURVEYOR:

NAVITUS ENGINEERING, INC.  
CYRUS S. KUMP, PE - PROJECT MANAGER/ENGINEER  
OFFICE: (888) 682-4185 CELL: (540) 686-8747

### ENVIRONMENTAL:

GAI CONSULTANTS, INC.  
JASON A. COOK - SENIOR ENVIRONMENTAL SPECIALIST  
(304) 928-8100 CELL: (303) 709-3306

### GEOTECHNICAL:

PENNSYLVANIA SOIL & ROCK, INC.  
CHRISTOPHER W. SAMIOS - PROJECT ENGINEER  
(412) 372-4000 CELL: (412) 589-0862

## RESTRICTIONS NOTES:

- THERE ARE NO LAKES, PONDS, OR RESERVOIRS WITHIN 100 FEET OF THE WELL PAD AND LOD. THERE IS A WETLAND ADJACENT TO THE TEMPORARY CONSTRUCTION ACCESS, A WETLAND AND PERENNIAL STREAM ADJACENT TO ACCESS ROAD "A", AND A WETLAND ADJACENT TO THE STAGING AREA WHICH WILL REMAIN UNDISTURBED.
- THERE ARE NO NATURALLY PRODUCING TROUT STREAMS WITHIN 300 FEET OF THE WELL PAD AND LOD.
- THERE ARE NO GROUNDWATER INTAKE OR PUBLIC WATER SUPPLY FACILITIES WITHIN 1000 FEET OF THE WELL PAD AND LOD.
- THERE ARE NO APPARENT EXISTING WATER WELLS OR DEVELOPED SPRINGS WITHIN 250 FEET OF THE WELL(S) BEING DRILLED.
- THERE ARE NO OCCUPIED DWELLING STRUCTURES WITHIN 625 FEET OF THE CENTER OF THE WELL PAD.
- THERE ARE NO AGRICULTURAL BUILDINGS LARGER THAN 2,600 SQUARE FEET WITHIN 625 FEET OF THE CENTER OF THE WELL PAD.

## REPRODUCTION NOTE

THESE PLANS WERE CREATED TO BE PLOTTED ON 22"x34" (ANSI D) PAPER. HALF SCALE DRAWINGS ARE ON 11"x17" (ANSI B) PAPER.

THESE PLANS WERE CREATED FOR COLOR PLOTTING AND ANY REPRODUCTIONS IN GRAY SCALE OR COLOR MAY RESULT IN A LOSS OF INFORMATION AND SHOULD NOT BE USED FOR CONSTRUCTION PURPOSES.



WEST VIRGINIA COUNTY MAP



(NOT TO SCALE)

## DESIGN CERTIFICATION:

THE DRAWINGS, CONSTRUCTION NOTES, AND REFERENCE DIAGRAMS ATTACHED HERETO HAVE BEEN PREPARED IN ACCORDANCE WITH THE WEST VIRGINIA CODE OF STATE RULES, DIVISION OF ENVIRONMENTAL PROTECTION, OFFICE OF OIL AND GAS CRS 35-8.

MISS Utility of West Virginia  
1-800-245-4848  
West Virginia State Law  
(Section XIV: Chapter 24-C)  
Requires that you call two  
business days before you dig in  
the state of West Virginia.  
IT'S THE LAW!!

ED
Stream and Impa
Stream 4 (Access
Stream 7 (Access
Stream 37 (V
Containment
Stream 15 (We
Stream 12 (Stockp
Stream 24 (We
ED
Stream and Im
Stream 20 (Acc

08/07/2015



# WATER CONTAINMENT PAD

## CONSTRUCTION PLAN, CONTROL PLANS

TYLER COUNTY, WEST VIRGINIA  
CANTON WATERSHED

QUAD MAP



WEST VIRGINIA STATE PLANE COORDINATE SYSTEM  
NORTH ZONE, NAD83  
ELEVATION BASED ON NAVD83  
ESTABLISHED BY SURVEY GRADE GPS & OPUS  
POST-PROCESSING

WVDOH COUNTY ROAD MAP



**EDNA MONROE EPHEMERAL STREAM IMPACT (LINEAR FEET)**

Use	Permanent Impacts		Temp. Impacts		Total Impact (LF)
	Culvert/Fill (LF)	Inlets/Outlets Structures (LF)	Distance to L.O.D. (LF)	Distance to L.O.D. (LF)	
A)	0	0	12	12	12
B)	0	9	17	17	26
C)	0	0	26	26	26
D)	0	0	37	37	37
E)	0	0	287	287	287
F)	0	0	15	15	15

**EDNA MONROE INTERMITTENT STREAM IMPACT (LINEAR FEET)**

Use	Permanent Impacts		Temp. Impacts		Total Impact (LF)
	Culvert/Fill	Inlets/Outlets	Distance to	Distance to	
A)	14	0	9	9	23

### SHEET INDEX:

- 1 - COVER SHEET
- 2 - CONSTRUCTION AND E&S CONTROL NOTES
- 3 - LEGEND
- 4 - MATERIAL QUANTITIES
- 5 - STORM DRAINAGE COMPUTATIONS
- 6 - EXISTING CONDITIONS
- 7 - EXISTING STRUCTURES & FEATURES
- 8 - OVERALL PLAN SHEET INDEX & VOLUMES
- 9 - ACCESS ROAD & STAGING AREA PLAN
- 10 - ACCESS ROAD PLAN
- 11 - WELL PAD & WATER CONTAINMENT PAD PLAN
- 12 - WELL PAD GRADING PLAN
- 13 - WATER CONTAINMENT PAD GRADING PLAN
- 14 - ACCESS ROAD PROFILES
- 15 - ACCESS ROAD SECTIONS
- 16 - WELL PAD & WATER CONTAINMENT PAD SECTIONS
- 17 - WELL PAD SECTIONS
- 18-23 - CONSTRUCTION DETAILS
- 24 - ACCESS ROAD & STAGING AREA RECLAMATION PLAN
- 25 - ACCESS ROAD RECLAMATION PLAN
- 26 - WELL PAD & WATER CONTAINMENT PAD RECLAMATION PLAN
- GE500-GE506 - GEOTECHNICAL DETAILS

EDNA MONROE LIMITS OF DISTURBANCE AREA (AC)	
Total Site	
Temporary Construction Access (603)	1.06
Access Road "A" (2,035)	5.76
Access Road "B" (250)	0.70
Staging Area	0.28
Well Pad	7.95
Water Containment Pad	2.81
Excess/Topsoil Material Stockpiles	8.08
<b>Total Affected Area</b>	<b>26.44</b>
Total Wooded Acres Disturbed	
Impacts to Edna M. Monroe TM 8-5-1	0.14
Temporary Construction Access (141)	0.14
<b>Total Affected Area</b>	<b>0.14</b>
Total Wooded Acres Disturbed	
Impacts to Edna M. Monroe TM 8-6	0.77
Temporary Construction Access (676)	0.77
Access Road "A" (0)	0.11
Access Road "B" (0)	0.05
Excess/Topsoil Material Stockpiles	1.92
<b>Total Affected Area</b>	<b>2.85</b>
Total Wooded Acres Disturbed	
Impacts to Edna M. Monroe TM 8-9-2	0.15
Temporary Construction Access (64)	0.15
Access Road "A" (1,643)	4.72
Access Road "B" (34)	0.07
Staging Area	0.28
Excess/Topsoil Material Stockpiles	2.75
<b>Total Affected Area</b>	<b>7.97</b>
Total Wooded Acres Disturbed	
Impacts to Edna M. Monroe TM 8-1	0.93
Access Road "A" (392)	0.93
Access Road "B" (216)	0.58
Well Pad	7.95
Water Containment Pad	2.61
Excess/Topsoil Material Stockpiles	3.41
<b>Total Affected Area</b>	<b>15.48</b>
Total Wooded Acres Disturbed	
	4.08

Proposed Well Name	WV North NAD 27	WV North NAD 83	UTM (METERS) Zone 17	NAD 83 Lat. & Long
Beckman Unit 1H	N 339061 44 E 1612038 16	N 339095 18 E 1580597 05	N 4363711 34 E 610914 34	LAT 39-25-22 3009 LONG -80-52-23 5135
Beckman Unit 2H	N 339051 50 E 1612039 25	N 339086 24 E 1580598 14	N 4363708 32 E 610914 72	LAT 39-25-22 2028 LONG -80-52-23 4978
Beckman Unit 3H	N 339041 86 E 1612040 34	N 339076 30 E 1580599 22	N 4363705 29 E 610915 10	LAT 39-25-22 1048 LONG -80-52-23 4821
Dually Unit 1H	N 339031 82 E 1612041 42	N 339066 36 E 1580600 31	N 4363702 27 E 610915 48	LAT 39-25-22 0007 LONG -80-52-23 4563
Dually Unit 2H	N 339021 88 E 1612042 51	N 339056 42 E 1580601 30	N 4363699 25 E 610916 86	LAT 39-25-21 9086 LONG -80-52-23 4505
Dually Unit 3H	N 339011 74 E 1612043 59	N 339046 48 E 1580602 48	N 4363696 23 E 610916 24	LAT 39-25-21 8105 LONG -80-52-23 4347
Leasburg Unit 1H	N 339001 80 E 1612044 68	N 339036 54 E 1580603 56	N 4363693 20 E 610916 62	LAT 39-25-21 7124 LONG -80-52-23 4190
Leasburg Unit 2H	N 338991 85 E 1612045 76	N 339026 60 E 1580604 65	N 4363690 18 E 610917 00	LAT 39-25-21 6144 LONG -80-52-23 4032
Bead Unit 1H	N 338981 91 E 1612046 85	N 339016 66 E 1580605 74	N 4363687 16 E 610917 30	LAT 39-25-21 5163 LONG -80-52-23 3874
Bead Unit 2H	N 338971 97 E 1612047 94	N 339006 72 E 1580606 82	N 4363684 13 E 610917 77	LAT 39-25-21 4182 LONG -80-52-23 3716
Future Well	N 338962 03 E 1612048 02	N 338996 78 E 1580607 91	N 4363681 11 E 610918 05	LAT 39-25-21 3201 LONG -80-52-23 3558
Future Well	N 338952 09 E 1612049 11	N 338986 83 E 1580608 99	N 4363678 09 E 610918 53	LAT 39-25-21 2221 LONG -80-52-23 3401
Future Well	N 338942 15 E 1612050 19	N 338976 89 E 1580610 08	N 4363675 06 E 610919 01	LAT 39-25-21 1240 LONG -80-52-23 3243
Future Well	N 338932 21 E 1612051 28	N 338966 95 E 1580611 16	N 4363672 04 E 610919 29	LAT 39-25-21 0259 LONG -80-52-23 3086
Future Well	N 338922 27 E 1612052 36	N 338956 01 E 1580612 25	N 4363669 02 E 610919 67	LAT 39-25-20 9278 LONG -80-52-23 2928
Future Well	N 338912 33 E 1612053 45	N 338946 07 E 1580613 34	N 4363666 00 E 610920 05	LAT 39-25-20 8297 LONG -80-52-23 2770
Well Pad Elevation	1,044.0			

**NAVITUS**  
ENERGY ENGINEERING

Telephone: (866) 662-4185 | www.NavitusEng.com

DATE	REVISION	REVISION PER	COMMENTS
06/10/2015			

**Antero**  
THIS DOCUMENT WAS PREPARED FOR:  
ANTERO RESOURCES CORPORATION

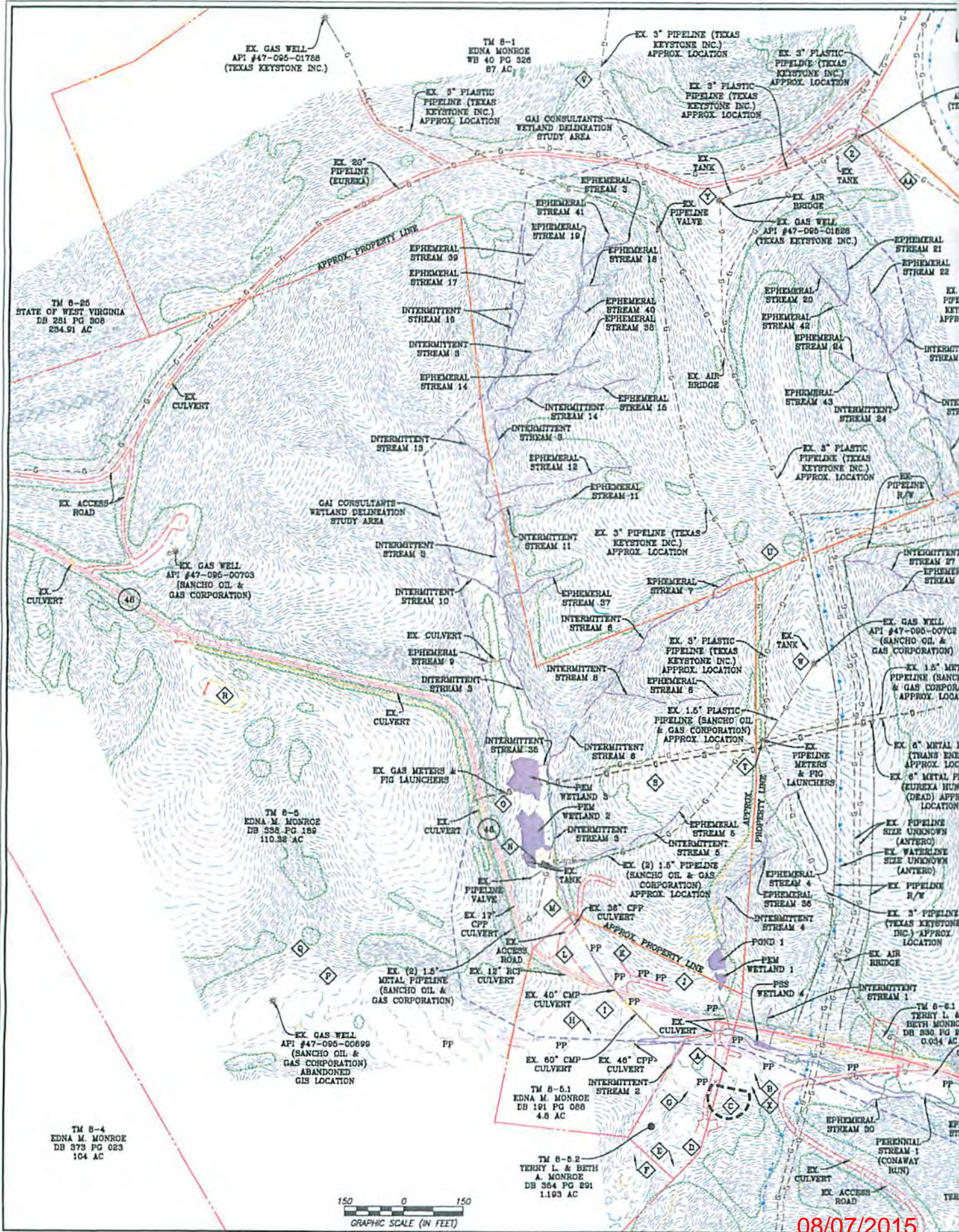
*Michael Goff  
7/22/15*

COVER SHEET  
**EDNA MONROE**  
WELL PAD AND WATER CONTAINMENT PAD  
CENTERVILLE, DISTRICT  
TYLER COUNTY, WEST VIRGINIA

Received  
Office of Oil & Gas  
JUL 24 2015

PROFESSIONAL ENGINEER  
WEST VIRGINIA  
STATE OF  
6610/2015

DATE: 06/27/2015  
SCALE: AS SHOWN  
SHEET 08/07/2015



EX GAS WELL  
API #47-096-01768  
(TEXAS KEYSTONE INC.)

TM 8-1  
EDNA MONROE  
WB 40 PG 326  
87 AC

EX 3\"/>

EX 3\"/>

EX 3\"/>

EX 3\"/>

EX 20\"/>

TM 8-25  
STATE OF WEST VIRGINIA  
DB 281 PG 308  
284.91 AC

APPROX PROPERTY LINE

EPHEMERAL STREAM 39

EPHEMERAL STREAM 3

EX TANK

EX TANK

EPHEMERAL STREAM 41

EPHEMERAL STREAM 19

EPHEMERAL STREAM 18

EX AIR BRIDGE

EX GAS WELL  
API #47-096-01688  
(TEXAS KEYSTONE INC.)

EPHEMERAL STREAM 21

EPHEMERAL STREAM 22

EX PIPE  
KEYS  
APPROX

EPHEMERAL STREAM 17

EPHEMERAL STREAM 40

EPHEMERAL STREAM 38

EPHEMERAL STREAM 20

EPHEMERAL STREAM 42

EPHEMERAL STREAM 44

INTERMITTENT STREAM 10

INTERMITTENT STREAM 8

EPHEMERAL STREAM 14

EPHEMERAL STREAM 15

EX AIR BRIDGE

EPHEMERAL STREAM 43

INTERMITTENT STREAM 24

INTERMITTENT STREAM 13

INTERMITTENT STREAM 14

INTERMITTENT STREAM 9

EPHEMERAL STREAM 12

EX 3\"/>

EX PIPELINE  
R/W

GAI CONSULTANTS  
WETLAND DELINEATION  
STUDY AREA

INTERMITTENT STREAM 8

INTERMITTENT STREAM 11

EX 3\"/>

EX TANK

INTERMITTENT STREAM 27

INTERMITTENT STREAM 10

EPHEMERAL STREAM 37

EPHEMERAL STREAM 7

EPHEMERAL STREAM 28

EX CULVERT

EX GAS WELL  
API #47-096-00703  
(SANCHO OIL &  
GAS CORPORATION)

EX CULVERT

EPHEMERAL STREAM 9

INTERMITTENT STREAM 8

EX 3\"/>

EX TANK

EX GAS WELL  
API #47-096-00706  
(SANCHO OIL &  
GAS CORPORATION)

EX 1.5\"/>

EX CULVERT

INTERMITTENT STREAM 9

EPHEMERAL STREAM 8

EX 1.5\"/>

EX 6\"/>

TM 8-5  
EDNA M. MONROE  
DB 335 PG 189  
110.32 AC

EX GAS METERS &  
PIG LAUNCHERS

PEM WETLAND 3

PEM WETLAND 2

INTERMITTENT STREAM 3

EX (2) 1.5\"/>

EX PIPELINE  
METERS &  
PIG LAUNCHERS

EX 6\"/>

EX 6\"/>

EX PIPELINE  
SIZE UNKNOWN  
(ANTERO)

EX WATERLINE  
SIZE UNKNOWN  
(ANTERO)

EX PIPELINE  
R/W

EX CULVERT

EX PIPELINE VALVE

EX 17\"/>

EX TANK

EX 36\"/>

EPHEMERAL STREAM 5

INTERMITTENT STREAM 5

EPHEMERAL STREAM 4

EPHEMERAL STREAM 36

EX 3\"/>

EX AIR BRIDGE

EX ACCESS ROAD

EX 12\"/>

EX 40\"/>

EX 46\"/>

INTERMITTENT STREAM 4

POND 1

PEM WETLAND 1

PSS WETLAND 4

INTERMITTENT STREAM 1

EX AIR BRIDGE

EX AIR BRIDGE

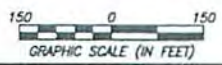
EX GAS WELL  
API #47-096-00699  
(SANCHO OIL &  
GAS CORPORATION)  
ABANDONED  
GIS LOCATION

TM 8-6.1  
EDNA M. MONROE  
DB 191 PG 088  
4.8 AC

TM 8-4  
EDNA M. MONROE  
DB 373 PG 023  
104 AC

TM 8-5.2  
TERRY L. & BETH  
A. MONROE  
DB 364 PG 091  
1.103 AC

08/07/2015



# EXISTING CONDITIONS

GAS WELL  
7-095-01724  
(EYSTONE INC.)

EX. PIPELINE  
SIZE UNKNOWN  
(ANTERO)

EX. WATERLINE  
SIZE UNKNOWN  
(ANTERO)

TM 8-2  
WILLIAM C. & AMANDA M. LEASEBURG  
DB 408 PG 210  
77.25 AC

GRID NORTH AND ELEVATIONS  
SHOWN HEREON WERE  
ESTABLISHED BY SURVEY  
GRADE GPS

**NAVITUS**  
ENERGY ENGINEERING

Telephone: (888) 662-4185 | www.NavitusEng.com

4709502285

ASTIC  
TEXAS  
INC.)  
ICATION

EX. GAS WELL  
API #47-095-01900  
(TEXAS KEYSTONE INC.)

INTERMITTENT  
STREAM 20

APPROX. PROPERTY LINE

EX. PIPELINE  
SIZE UNKNOWN  
(ANTERO)

EX. WATERLINE  
SIZE UNKNOWN  
(ANTERO)

INTERMITTENT  
STREAM 33

TM 8-3.4  
EDNA MONROE  
DB 407 PG 228  
39.178 AC

EPHEMERAL  
STREAM 32

INTERMITTENT  
STREAM 32

TM 8-6.2  
EDNA MONROE  
WB 040 PG 326  
76.386 AC

INTERMITTENT  
STREAM 31

INTERMITTENT  
STREAM 20

GAI CONSULTANTS  
WETLAND DELINEATION  
STUDY AREA

INTERMITTENT  
STREAM 31

EPHEMERAL  
STREAM 45

EX. 18" CMP  
CULVERT

EX. 45" CMP  
CULVERT

EX. 60" CMP  
CULVERT

PP

PP

PP

PP

PP

PP

PP

PP

PP

TM 8-7  
CLINTON J. LANTZ  
DB 420 PG 124  
71.19 AC

## GENERAL NOTES:

1. THE TOPOGRAPHIC INFORMATION SHOWN HEREON IS BASED ON APRIL 4, 2014 AERIAL PHOTOGRAPHY COMPILED MARCH, 2015 BY BLUE MOUNTAIN AERIAL MAPPING, BURTON, WEST VIRGINIA.
2. THE PROPERTY LINES SHOWN HEREON DO NOT REPRESENT A BOUNDARY SURVEY ON ANY OF THE PARCELS SHOWN. PROPERTY CORNERS AND LINES PERTINENT TO WELL LOCATION ARE BASED ON A FIELD SURVEY. THE REMAINDER OF THE PROPERTY LINES ARE BASED ON COUNTY REAL ESTATE TAX MAPS, GIS INFORMATION AND DEEDS OF RECORD.
3. UTILITIES AND THEIR LOCATIONS AS SHOWN HEREON ARE BASED ON: A) OBSERVABLE EVIDENCE OF THOSE VISIBLE, ABOVE-GROUND FACILITIES, FEATURES, AND MARKERS WHICH WERE FOUND ON THE SUBJECT PROPERTY AT THE TIME OF SURVEY PERFORMED BY NAVITUS ENGINEERING AND B) FIELD MARKINGS PLACED BY UTILITY COMPANIES IN RESPONSE TO THE WV 811 TICKET SUBMITTED BY NAVITUS ENGINEERING. NAVITUS ENGINEERING CANNOT GUARANTEE THE ACCURACY OF THE UTILITY MARKINGS PERFORMED BY OTHERS OR THAT ALL UTILITIES EXISTING WITHIN THE LIMITS OF THIS PLAN ARE SHOWN. ANY UTILITIES ENCOUNTERED SUBSEQUENT TO PLAN APPROVAL OR DURING CONSTRUCTION THAT ARE NOT SHOWN ON THE PLAN SHOULD BE REPORTED TO NAVITUS ENGINEERING AND ANTERO RESOURCES CORPORATION.

DATE	REVISION	REVISED PER	ANTERO COMMENTS
06/10/2015			



THIS DOCUMENT  
WAS PREPARED FOR  
ANTERO RESOURCES  
CORPORATION

MAG  
2/22/15

EXISTING CONDITIONS

**EDNA MONROE**

WELL PAD AND WATER CONTAINMENT PAD

CENTERVILLE DISTRICT  
TYLER COUNTY, WEST VIRGINIA



DATE: 05/27/2015  
SCALE: 1" = 150'  
SHEET 8 OF 7

08/07/2015

# EXISTING STRUCTURE



⬠ EXISTING SHOP/GARAGE



⬠ EXISTING SHOP/GARAGE



⬠ EXISTING OCCUPIED DWELLING  
⬠ EXISTING GARAGE



⬠ EXISTING OUTDOOR STORAGE



⬠ EXISTING OUTDOOR STORAGE



⬠ EXISTING STORAGE SHED



⬠ EXISTING STORAGE SHED



⬠ EXISTING OCCUPIED DWELLING



⬠ EXISTING STORAGE SHED  
⬠ EXISTING GARAGE



⬠ EXISTING GAS WELL EQUIPMENT  
⬠ EXISTING TRUCK TRAILER



⬠ EXISTING GAS WELL EQUIPMENT



⬠ EXISTING PIPELINE METERS & LAUNCHERS



⬠ EXISTING STORAGE SHED



⬠ EXISTING PIPELINE METERS & PIG LAUNCHERS



⬠ EXISTING WATER TROUGH TO BE REMOVED



⬠ EXISTING HUNTING BLIND



⬠ EXISTING GAS WELL PAD  
⬠ EXISTING STORAGE SHED



⬠ EXISTING STORAGE SHED

# STRUCTURES & FEATURES



D EXISTING OCCUPIED DWELLING



D EXISTING OCCUPIED DWELLING & POOL



E EXISTING STORAGE SHED



J EXISTING STORAGE SHED



K EXISTING GARAGE



L EXISTING STORAGE SHED



P EXISTING PIPELINE RISER



Q EXISTING WATER TROUGH



R EXISTING FENCE ENCLOSURE



W EXISTING GAS WELL EQUIPMENT



X EXISTING GARAGE



Y EXISTING GAS WELL PAD

**NAVITUS**  
ENERGY ENGINEERING  
Telephone: (888) 662-4185 | www.NavitusEng.com

DATE	REVISION	REVISED PER	ANTERO COMMENTS
06/19/2015			

**Antero**  
THIS DOCUMENT WAS PREPARED FOR:  
ANTERO RESOURCES CORPORATION

EXISTING STRUCTURES & FEATURES  
**EDNA MONROE**  
WELL PAD AND WATER CONTAINMENT PAD  
CENTERVILLE DISTRICT  
TYLER COUNTY, WEST VIRGINIA

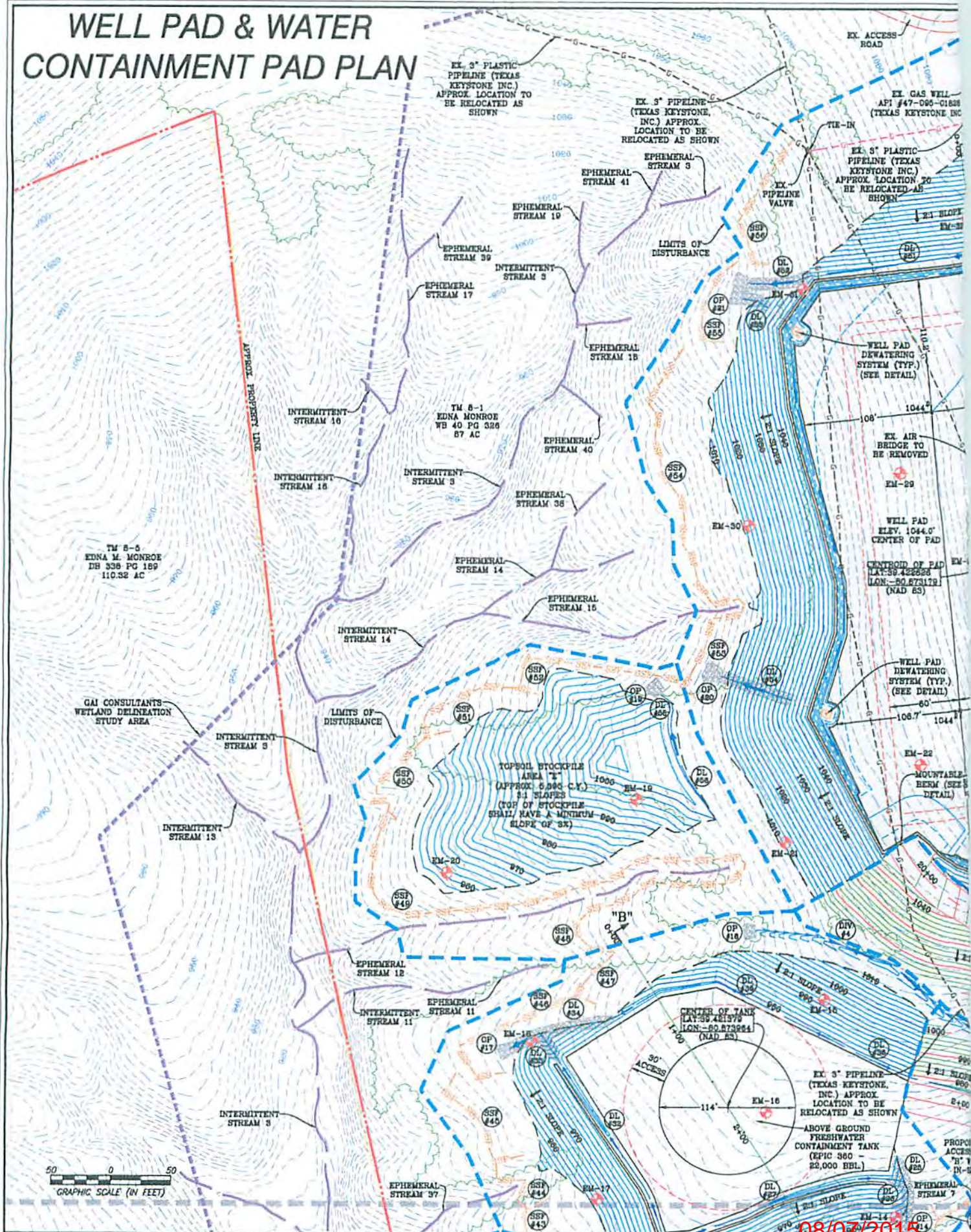
Received  
Office of Oil & Gas  
JUL 24 2015

MOC  
7/22/15

REGISTERED PROFESSIONAL ENGINEER  
WEST VIRGINIA  
05/10/2015

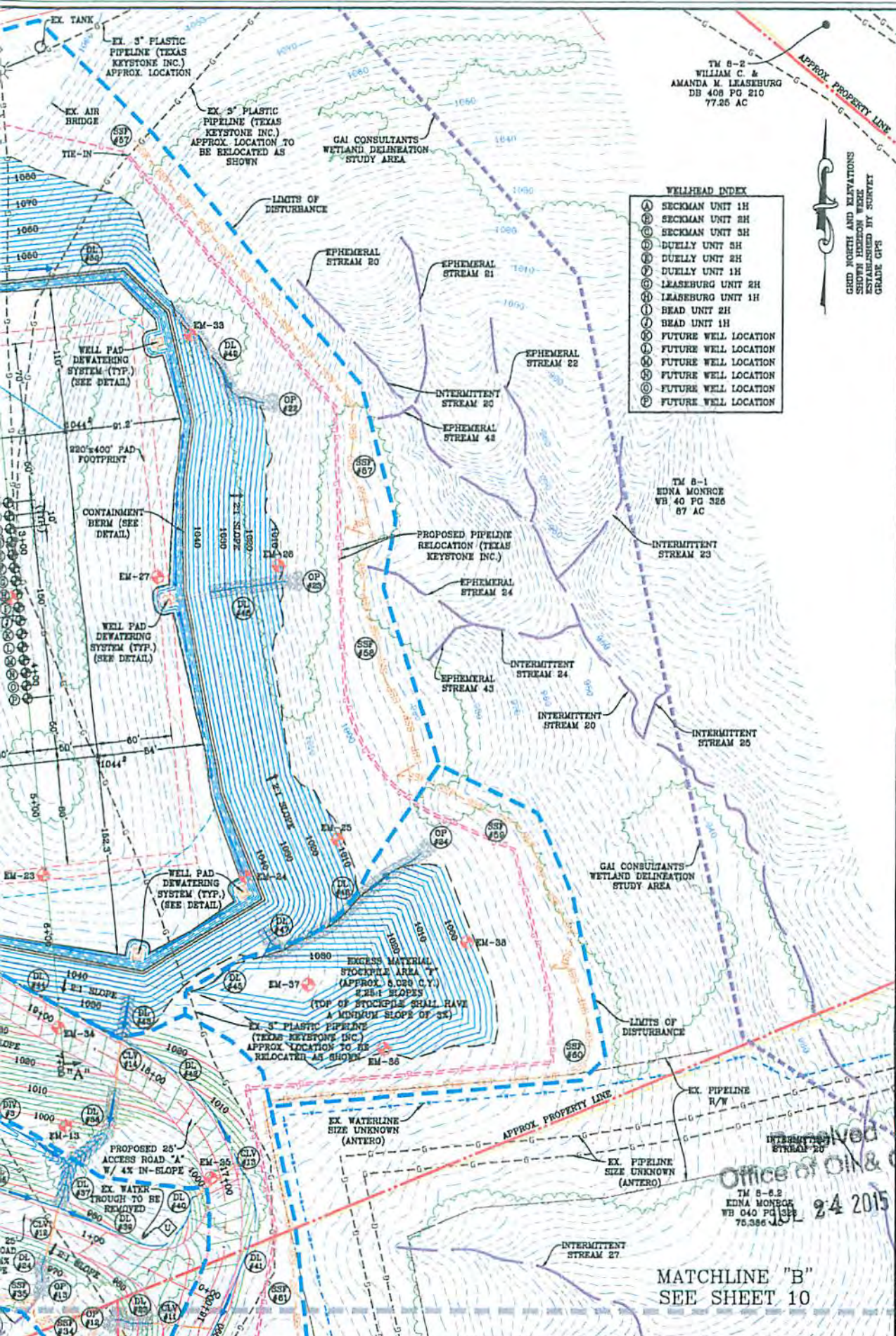
DATE: 05/27/2015  
SCALE: N/A  
SHEET: 08/07/2015

# WELL PAD & WATER CONTAINMENT PAD PLAN



08/07/2015

MAG  
7/22/15



**WELLHEAD INDEX**

- ① SECKMAN UNIT 1H
- ② SECKMAN UNIT 2H
- ③ SECKMAN UNIT 3H
- ④ DUELLY UNIT 2H
- ⑤ DUELLY UNIT 3H
- ⑥ DUELLY UNIT 1H
- ⑦ LEASEBURG UNIT 2H
- ⑧ LEASEBURG UNIT 1H
- ⑨ BEAD UNIT 2H
- ⑩ BEAD UNIT 1H
- ⑪ FUTURE WELL LOCATION
- ⑫ FUTURE WELL LOCATION
- ⑬ FUTURE WELL LOCATION
- ⑭ FUTURE WELL LOCATION
- ⑮ FUTURE WELL LOCATION

**NAVITUS**  
ENERGY ENGINEERING

Telephone: (888) 682-4185 | www.NavitusEng.com

DATE	REVISION	REVISION PER	COMMENTS
06/10/2015			

**Antero**

THIS DOCUMENT WAS PREPARED FOR ANTERO RESOURCE CORPORATION

**WELL PAD & WATER CONTAINMENT PAD PLAN**

**EDNA MONROE**

**WELL PAD AND WATER CONTAINMENT PAD**

CENTERVILLE DISTRICT  
TYLER COUNTY, WEST VIRGINIA

Office of Oil & Gas

TM 8-6.2  
EDNA MONROE  
WB 040 PG 328  
75.386 AC

2-4 2015

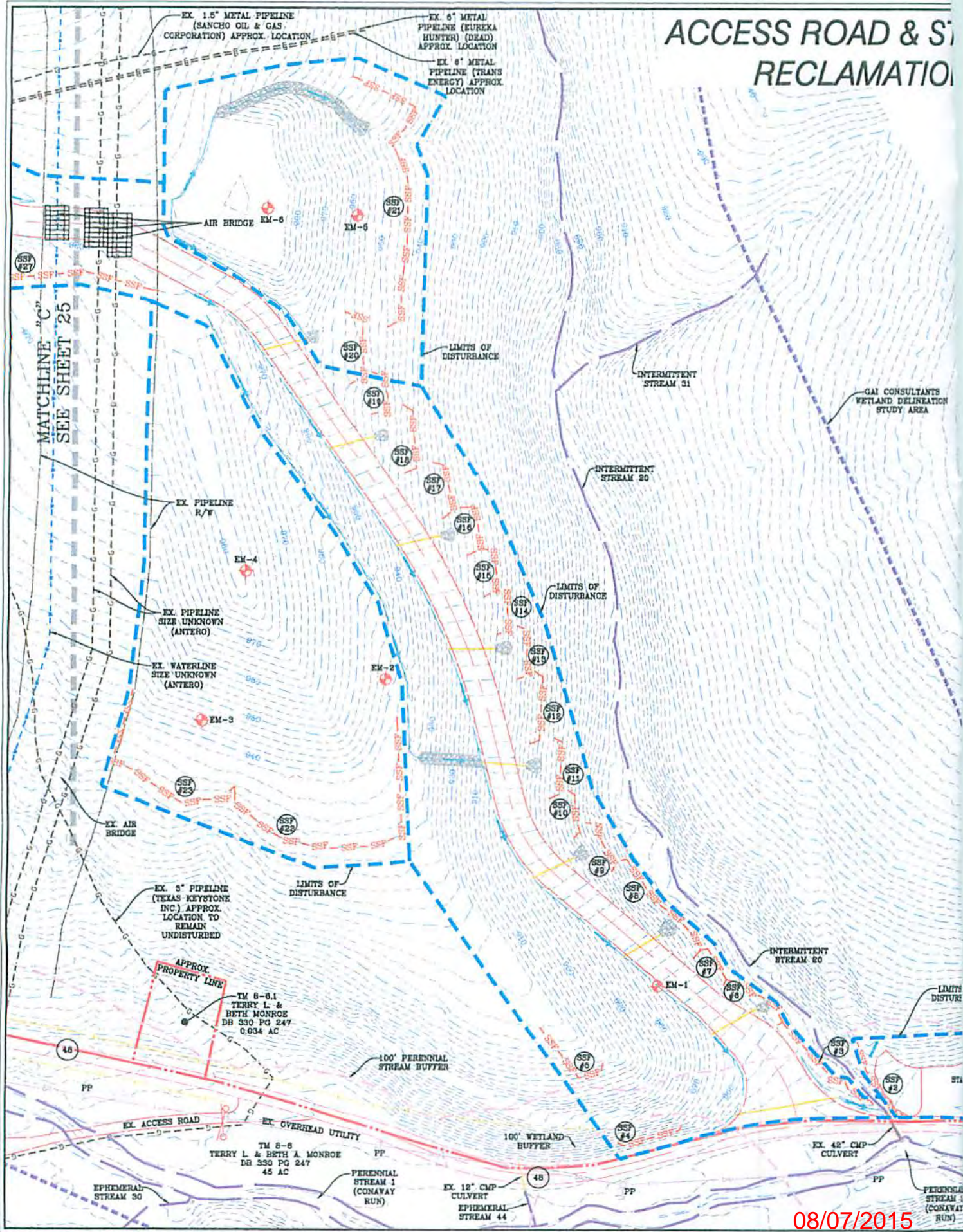
DATE: 05/27/2015

SCALE: 1" = 50'

SHEET 08/07/2015

MATCHLINE "B"  
SEE SHEET 10

# ACCESS ROAD & STREAM RECLAMATION



MATCHLINE "C"  
SEE SHEET 25

08/07/2015

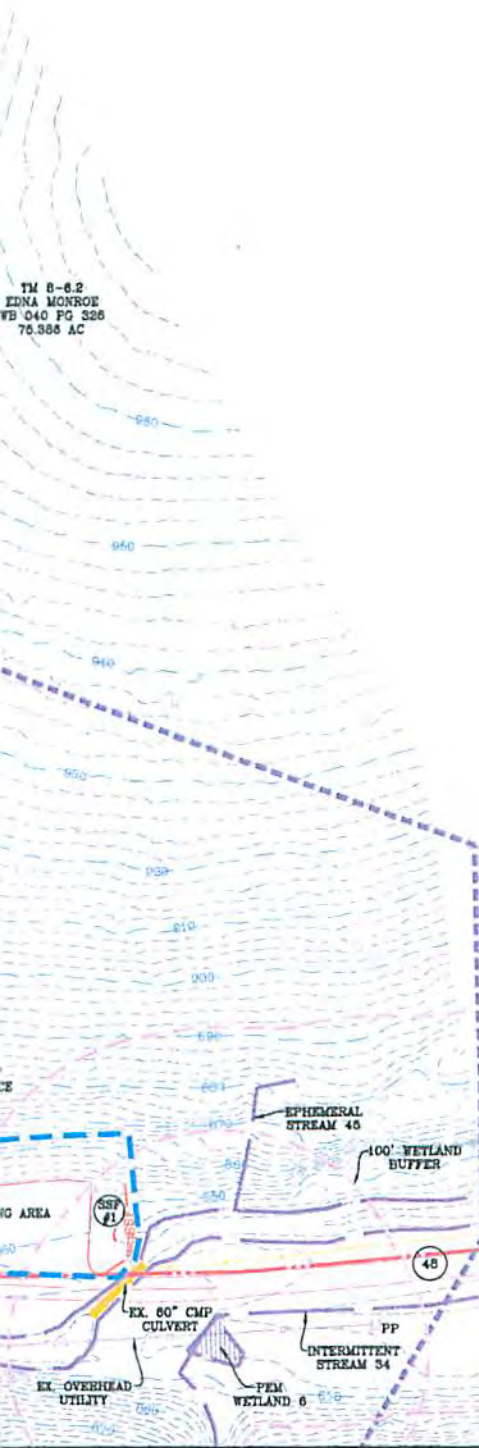


MAG  
7/22/15

# ING AREA PLAN

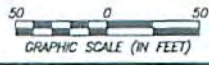
GRID NORTH AND ELEVATIONS  
SHOWN HEREON WERE  
OBTAINED BY SURVEY  
GRADE GPS

**NAVITUS**  
ENERGY ENGINEERING  
Telephone: (888) 662-4185 | www.NavitusEng.com



TM 8-6.2  
EDNA MONROE  
WB 040 PG 328  
76.386 AC

TM 8-6  
TERRY L. & BETH A. MONROE  
DB 330 PG 247  
46 AC



Received  
Office of Oil & Gas  
JUL 24 2015

DATE	REVISION	REVISED PER	ANTERO COMMENTS
06/10/2015			

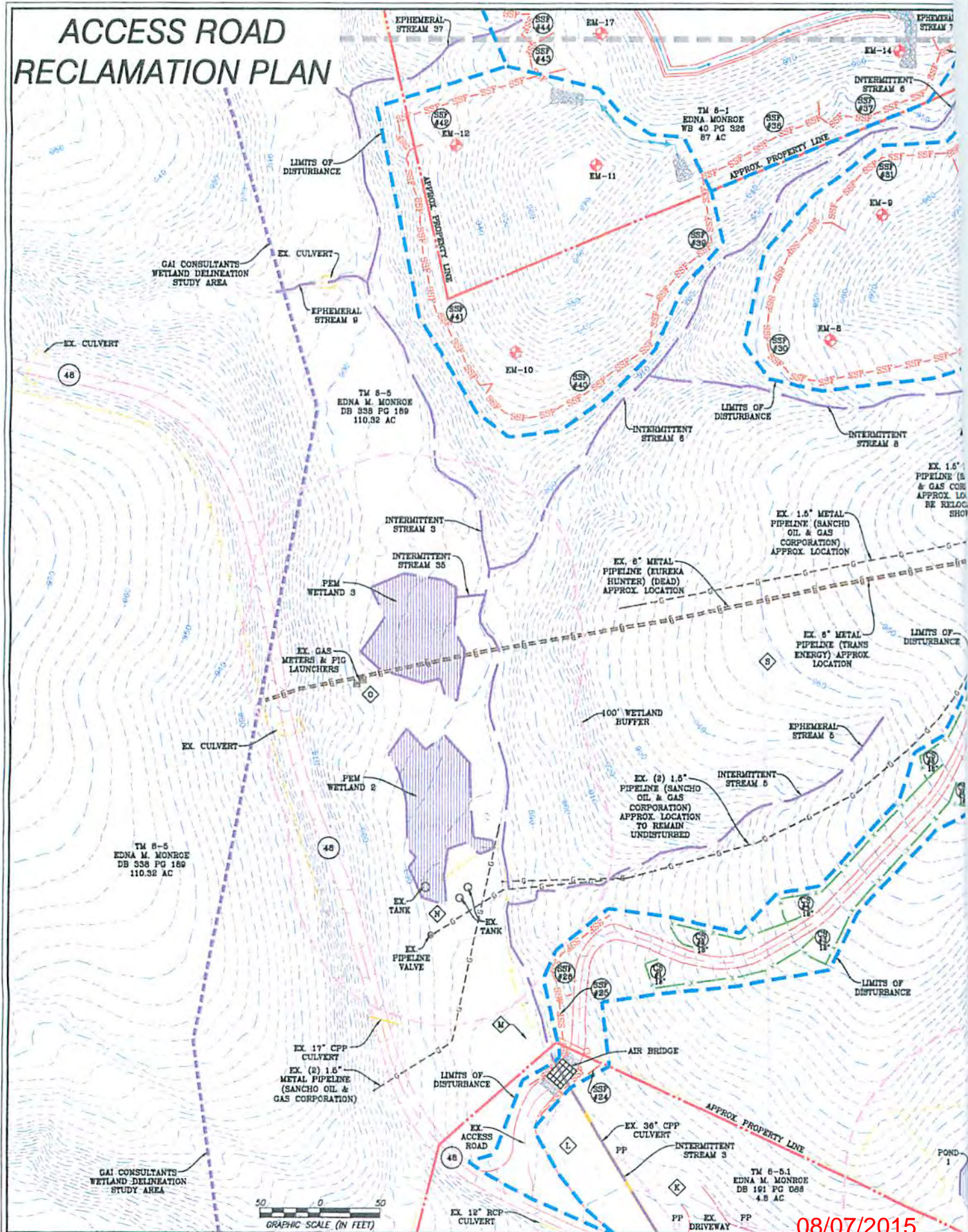
THIS DOCUMENT  
WAS PREPARED FOR:  
ANTERO RESOURCES  
CORPORATION

ACCESS ROAD & STAGING AREA RECLAMATION PLAN  
**EDNA MONROE**  
WELL PAD AND WATER CONTAINMENT PAD  
CENTERVILLE DISTRICT  
TYLER COUNTY, WEST VIRGINIA

DATE: 05/27/2015  
SCALE: 1" = 50'  
SHEET 23 OF 28

08/07/2015

# ACCESS ROAD RECLAMATION PLAN

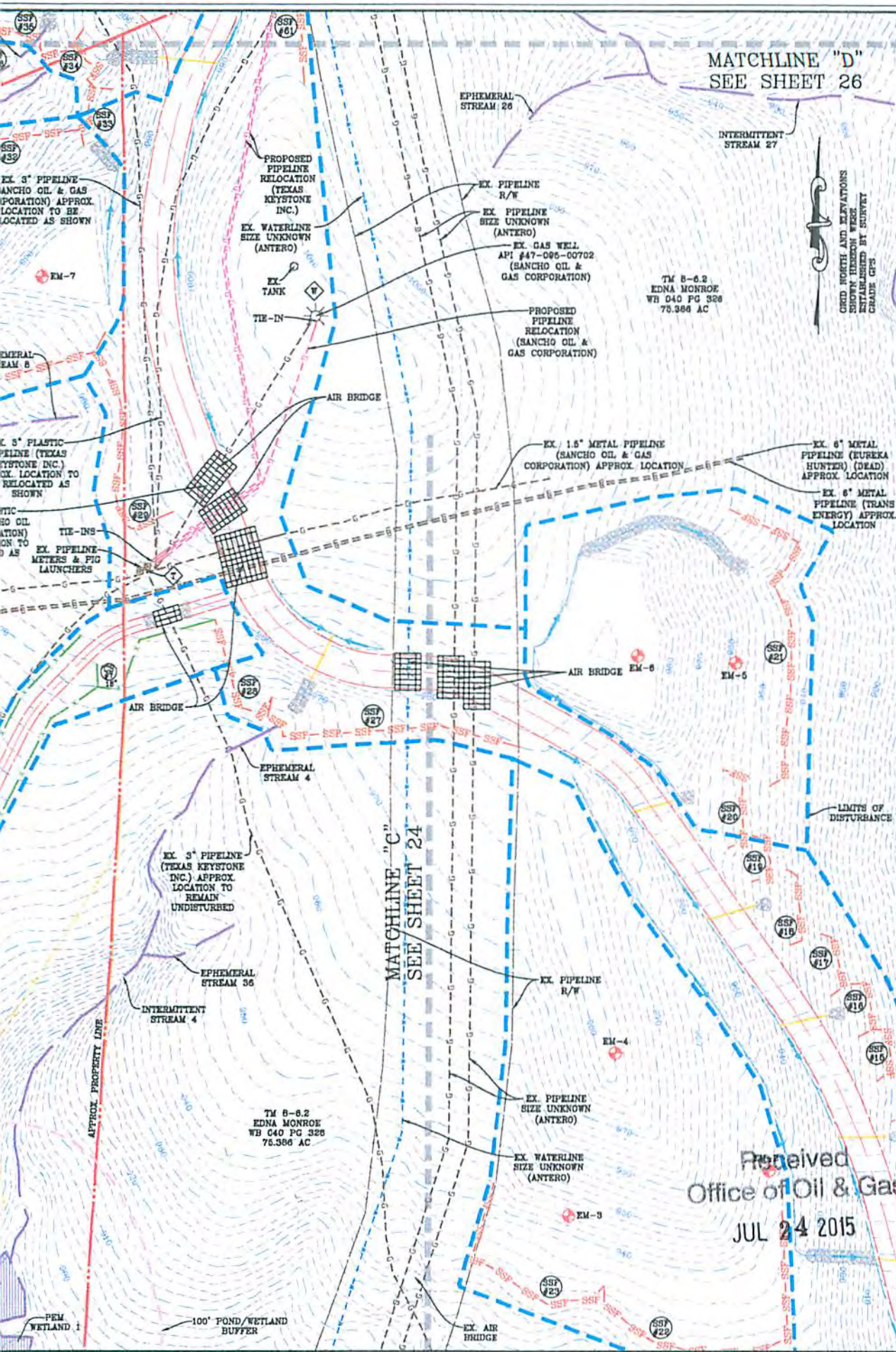


TM 8-5  
EDNA M. MONROE  
DB 338 PG 189  
110.32 AC



08/07/2015

MDC  
7/22/15



**NAVITUS**  
ENERGY ENGINEERING  
Telephone: (888) 662-4185 | www.NavitusEng.com

GRID NORTH AND ELEVATIONS SHOWN HEREON WERE ESTABLISHED BY SURVEY CHAIDE GPS

DATE	REVISION	REVISED PER	COMMENTS
06/10/2015			

**Antero**

THIS DOCUMENT WAS PREPARED FOR:  
ANTERO RESOURCES CORPORATION

ACCESS ROAD RECLAMATION PLAN  
**EDNA MONROE**  
WELL PAD AND WATER CONTAINMENT PAD  
CENTERVILLE DISTRICT  
TYLER COUNTY, WEST VIRGINIA

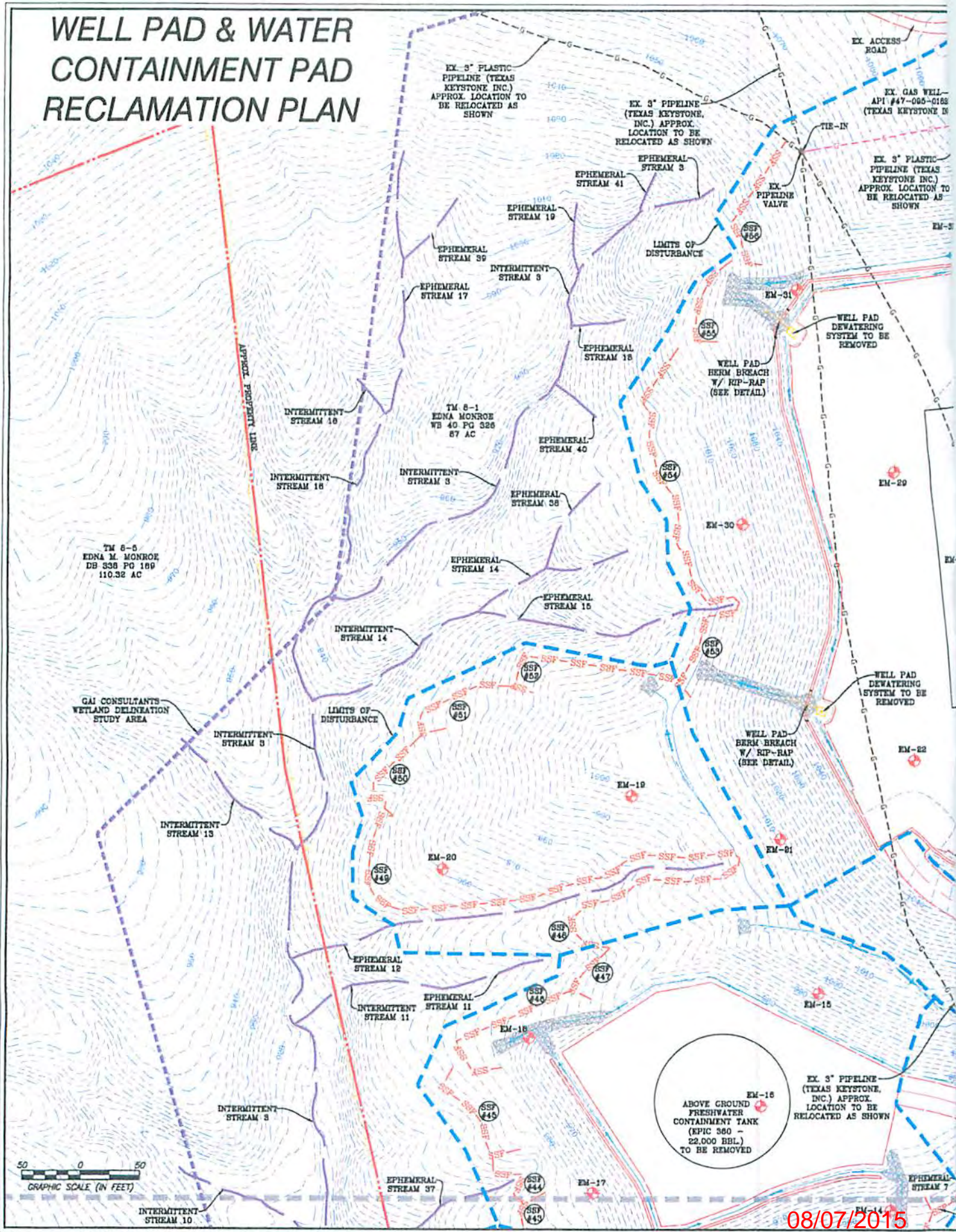
Received  
Office of Oil & Gas  
JUL 24 2015

Professional Engineer Seal for **CRUB B. KUMAR**, Registered Professional Engineer, State of West Virginia, No. 8476, dated 06/10/2015.

DATE: 05/27/2015  
SCALE: 1" = 50'  
SHEET 08 OF 29

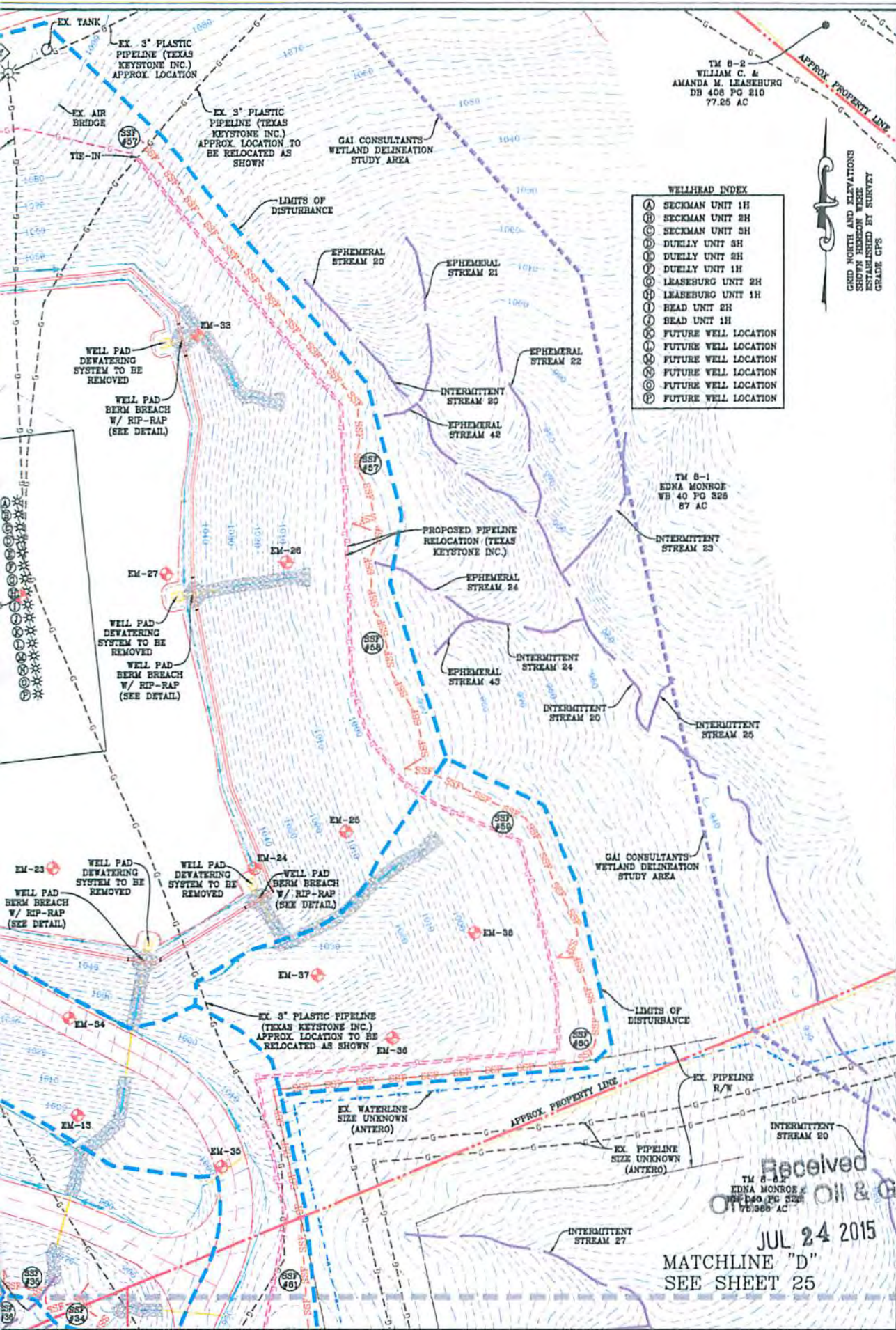
08/07/2015

# WELL PAD & WATER CONTAINMENT PAD RECLAMATION PLAN



08/07/2015

MOC  
7/22/15



**WELLHEAD INDEX**

- (A) SECKMAN UNIT 1H
- (B) SECKMAN UNIT 2H
- (C) SECKMAN UNIT 3H
- (D) DUELLY UNIT 3H
- (E) DUELLY UNIT 2H
- (F) DUELLY UNIT 1H
- (G) LEASEBURG UNIT 2H
- (H) LEASEBURG UNIT 1H
- (I) HEAD UNIT 2H
- (J) HEAD UNIT 1H
- (K) FUTURE WELL LOCATION
- (L) FUTURE WELL LOCATION
- (M) FUTURE WELL LOCATION
- (N) FUTURE WELL LOCATION
- (O) FUTURE WELL LOCATION

GRID NORTH AND ELEVATIONS SHOWN HEREON WERE ESTABLISHED BY SURVEY GRADE CP'S

**NAVITUS**  
ENERGY ENGINEERING

Telephone: (888) 662-1183 | www.NavitusEng.com

DATE	REVISION	REVISED PER	COMMENTS
06/10/2015			

**Antero**

THIS DOCUMENT WAS PREPARED FOR:  
ANTERO RESOURCES CORPORATION

WELL PAD & WATER CONTAINMENT PAD RECLAMATION PLAN  
**EDNA MONROE**  
WELL PAD AND WATER CONTAINMENT PAD  
CENTERVILLE DISTRICT  
TYLER COUNTY, WEST VIRGINIA



Received  
OIL & GAS  
JUL 24 2015

MATCHLINE "D"  
SEE SHEET 25

DATE: 05/27/2015  
SCALE: 1" = 50'  
SHEET 25 OF 28

08/07/2015