


I, the undersigned, hereby certify that this plat is correct to the best of my knowledge and belief and shows all the information required by law and the regulations issued and prescribed by the Department of Environmental Protection.

Ben R. Singleton
P.S. 2092



FILE NO: 208-13
DRAWING NO: 208-13 SHR60H7
SCALE: 1" = 2000'
MINIMUM DEGREE OF ACCURACY: 1:2500
PROVEN SOURCE OF ELEVATION: NGS CORS Station

STATE OF WEST VIRGINIA
DEPARTMENT OF ENVIRONMENTAL PROTECTION
OIL AND GAS DIVISION

DATE: May 1 20 19
OPERATOR'S WELL NO.: SHR60H7
API WELL NO
47 - 095 - 02543
STATE COUNTY PERMIT

WELL TYPE: OIL GAS LIQUID INJECTION WASTE DISPOSAL
(IF GAS) PRODUCTION: STORAGE DEEP SHALLOW
LOCATION: ELEVATION: As-Built 1,011' WATERSHED Morrison Run of McElroy Creek QUADRANGLE: Shirley
DISTRICT: McElroy COUNTY: Tyler
SURFACE OWNER: Vivian J. Wells, et al. ACREAGE: 35.38
ROYALTY OWNER: George Birklein, et al. LEASE NO: 126101 ACREAGE: 240
PROPOSED WORK: DRILL CONVERT DRILL DEEPER FRACTURE OR STIMULATE PLUG OFF OLD FORMATION
 PERFORATE NEW FORMATION OTHER PHYSICAL CHANGE IN WELL (SPECIFY)
 PLUG AND ABANDON CLEAN OUT AND REPLUG TARGET FORMATION: Marcellus ESTIMATED DEPTH: 6596

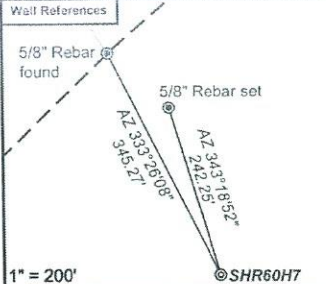
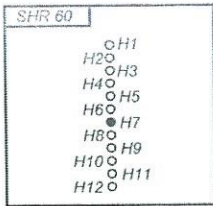
WELL OPERATOR: EQT Production Company DESIGNATED AGENT: Jason Ranson
ADDRESS: 2400 Ansys Drive, Suite 200 ADDRESS: 115 Professional Place PO Box 280
Canonsburg, PA 15317 Bridgeport, WV 26330

RECEIVED
Office of Oil and Gas
MAR 01 2024
Department of Environmental Protection

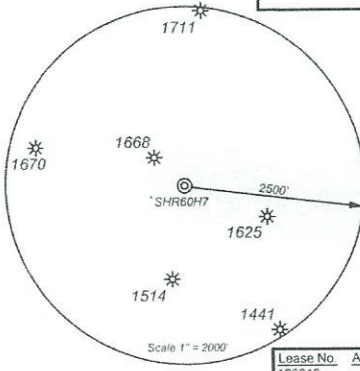
06/21/2024

SHR60H7
SHR60
EQT Production Company

Tract ID	Tax Map No.	Parcel No.	County	District	Surface Tract Owner	Acres
1	18	12	Tyler	McElroy	Hanna A. Underwood Estate	35.00
2	18	13	Tyler	McElroy	Blaine Underwood Estate, et al.	104.73
3	18	9	Tyler	McElroy	Lawrence Ravburn, et al.	100.00
4	18	7.1	Tyler	McElroy	Patricia A. Keys, et al.	102.31
5	18	10	Tyler	McElroy	Susan Spencer	2.92
6	18	11	Tyler	McElroy	Susan Spencer	132.00
7	18	15	Tyler	McElroy	Susan Spencer	8.00
8	18	16	Tyler	McElroy	Donald E. Bible Sr.	35.50
9	18	23	Tyler	McElroy	Clyde Seckman Estate	111.75
10	18	17	Tyler	McElroy	Allen Dale Farnash, et al.	43.00
11	15	32	Tyler	McElroy	Betty June Yousse	360.00
12	18	14	Tyler	McElroy	Terry J. Cumberledge, et al.	54.81
13	18	18	Tyler	McElroy	Terry J. Cumberledge, et al.	49.87
14	18	19	Tyler	McElroy	John Paul Davis	35.00
15	19	1.0	Tyler	McElroy	Susan L. Spencer	53.00
16	19	49	Tyler	McElroy	James Edward Cumberledge, et al.	57.50
17	19	50.0	Tyler	McElroy	Ronald L. Cumberledge	123.15
18	19	70.1	Tyler	McElroy	Edith J. Pratt	8.77
19	19	72	Tyler	McElroy	Terry A. Cumberledge, et al.	18.09
20	19	79.0	Tyler	McElroy	Terry J. & Cheryl A. Cumberledge	1.13
21	19	71.0	Tyler	McElroy	Edith J. Pratt	3.30
22	19	70.0	Tyler	McElroy	Ronald L. Cumberledge	13.99
23	19	74	Tyler	McElroy	Randall P. Clugson II	19.00
24	19	75	Tyler	McElroy	Roger L. Pratt	24.19
25	19	78	Tyler	McElroy	Roger L. Pratt, et al.	43.81
26	20	1.2	Tyler	McElroy	James B. Scott	40.00
27	22	2	Tyler	McElroy	June Pratt	7.00
28	22	4	Tyler	McElroy	Jacqueline L. Wickman Trust	72.83
29	22	20	Tyler	McElroy	James B. Scott	30.00
30	21	18	Tyler	McElroy	Richard E. & Barbara A. Mullis	20.90
31	22	13.1	Tyler	McElroy	Jacqueline L. Wickman, et al.	9.88
32	22	13	Tyler	McElroy	Warren C. Putman	147.77
33	2	11	Doddridge	West Union	Mark Siegenfuss	99.94
34	19	80	Tyler	McElroy	John Paul Davis	25.00
35	2	2	Doddridge	West Union	Jason J. Boggs	66.87
36	21	21	Tyler	McElroy	James B. Scott	30.00
37	22	19	Tyler	McElroy	Bordena Rose, et al.	55.00
38	4	1	Doddridge	Grant	Warren C. Putman	77.00
39	22	18	Tyler	McElroy	Bruce W. Boland	86.75
40	22	3	Tyler	McElroy	Jacqueline Wickman, et al.	71.62
41	22	18.1	Tyler	McElroy	Bruce W. Boland	18.91
42	2	18	Doddridge	West Union	David R. & Elizabeth A. Beveridge	125.00
43	2	1	Doddridge	West Union	James M. Petrovich, et al.	70.00
44	22	14	Tyler	McElroy	Paul Dean Steinman Jr. & Marc J. Steinman	126.00
45	16	20.2	Tyler	McElroy	Richard E. Hanson	10.96
46	21	19	Tyler	McElroy	Richard E. & Barbara A. Mullis	20.00
47	21	21	Tyler	McElroy	James B. Scott	30.00



As-Drilled Well Information:
SHR60H7 coordinates are
NAD 27 N: 328,492.21 E: 1,629,439.28
NAD 83 UTM N: 4,360,580.01 E: 516,269.36
SHR60H7 Landing Point coordinates are
NAD 27 N: 327,106.92 E: 1,632,447.01
NAD 83 UTM N: 4,360,173.29 E: 517,192.71
SHR60H7 Bottom Hole coordinates are
NAD 27 N: 318,845.75 E: 1,636,024.20
NAD 83 UTM N: 4,357,674.71 E: 518,324.50
West Virginia Coordinate system of 1927 (North Zone)
based upon Differential GPS Measurements.
Plat orientation, corner and well ties are based upon
the grid north meridian.
Well location references are based upon the grid north
meridian.
UTM coordinates are NAD83, Zone 17, Meters.




Proposed Gas Well
Located Corner, as noted
Surface Tract Lines
Reference Line
Lease Boundary
Creek or Drain
WV County Route
WV State Route

Parcel No.	Acres	Owner
05-18-11	132	Susan L. Spencer

Lease No.	Acres	Owner
126212	131	Susan L. Spencer
125951	225	Mona R. Cumberledge, et al.
126146	35	Glucie Frances Bonnell, et al.
126171	78	Daniel G. Cumberledge, et al.
126140	25	Roger L. Pratt
126154	28	Regina Jo Gillespie, et al.
126159	25	Nick A. Demoss, et al.
126151	30	Dorothy H. Bode, et al.
126153	55	Jeffrey T. Hefflin, et al.
126317	62	Donna K. Fahey, et al.
126182	38	Robert J. Nichols, et al.
126183	89	Robert J. Nichols, et al.
126239	234	Paul Tallman, et al.

RECEIVED
Office of Oil and Gas
MAR 01 2024
Department of
Environmental Protection



I, the undersigned, hereby certify that this plat is correct to the best of my knowledge and belief and shows all the information required by law and the regulations issued and prescribed by the Department of Environmental Protection.

Ben A. Singleton
P.S. 2092



FILE NO: 208-13
DRAWING NO: 208-13 SHR60H7
SCALE: 1" = 2000'
MINIMUM DEGREE OF ACCURACY: 1:2500
PROVEN SOURCE OF ELEVATION: NGS CORS Station

STATE OF WEST VIRGINIA
DEPARTMENT OF ENVIRONMENTAL PROTECTION
OIL AND GAS DIVISION

DATE: May 1 20 19
OPERATOR'S WELL NO.: SHR60H7
API WELL NO
47 - 095 - 02543
STATE COUNTY PERMIT

WELL TYPE: OIL GAS LIQUID INJECTION WASTE DISPOSAL
(IF GAS) PRODUCTION: STORAGE DEEP SHALLOW
LOCATION: ELEVATION: As-Built 1,011' WATERSHED Morrison Run of McElroy Creek QUADRANGLE: Shirley
DISTRICT: McElroy COUNTY: Tyler
SURFACE OWNER: Vivian J. Wells, et al. ACREAGE: 35.38
ROYALTY OWNER: George Birklein, et al. LEASE NO: 126101 ACREAGE: 240
PROPOSED WORK: DRILL CONVERT DRILL DEEPER FRACTURE OR STIMULATE PLUG OFF OLD FORMATION
 PERFORATE NEW FORMATION OTHER PHYSICAL CHANGE IN WELL (SPECIFY)
 PLUG AND ABANDON CLEAN OUT AND REPLUG TARGET FORMATION: Marcellus ESTIMATED DEPTH: 6596

WELL OPERATOR: EQT Production Company DESIGNATED AGENT: Jason Ranson
ADDRESS: 2400 Ansys Drive, Suite 200 ADDRESS: 115 Professional Place PO Box 280
Canonsburg, PA 15317 Bridgeport, WV 26330

06/21/2024