



west virginia department of environmental protection

Office of Oil and Gas
601 57th Street, S.E.
Charleston, WV 25304
(304) 926-0450
fax: (304) 926-0452

Jim Justice , Governor
Austin Caperton , Cabinet Secretary
www.dep.wv.gov

Wednesday, May 10, 2017
WELL WORK PERMIT
Horizontal 6A / New Drill

ANTERO RESOURCES CORPORATION (A)
1615 WYNKOOP STREET

DENVER, CO 80202

Re: Permit approval for PARACHUTE UNIT 1H
47-095-02429-00-00

This well work permit is evidence of permission granted to perform the specified well work at the location described on the attached pages and located on the attached plat, subject to the provisions of Chapter 22 of the West Virginia Code of 1931, as amended, and all rules and regulations promulgated thereunder, and to any additional specific conditions and provisions outlined in the pages attached hereto. Notification shall be given by the operator to the Oil and Gas Inspector at least 24 hours prior to the construction of roads, locations, and/or pits for any permitted work. In addition, the well operator shall notify the same inspector 24 hours before any actual well work is commenced and prior to running and cementing casing. Spills or emergency discharges must be promptly reported by the operator to 1-800-642-3074 and to the Oil and Gas Inspector.

Please be advised that form WR-35, Well Operators Report of Well Work is to be submitted to this office within 90 days of completion of permitted well work, as should form WR-34 Discharge Monitoring Report within 30 days of discharge of pits, if applicable. Failure to abide by all statutory and regulatory provisions governing all duties and operations hereunder may result in suspension or revocation of this permit and, in addition, may result in civil and/or criminal penalties being imposed upon the operators.

Per 35 CSR 4-5.2.g this permit will expire in two (2) years from the issue date unless permitted well work is commenced. If there are any questions, please feel free to contact me at (304) 926- 0450.



James A. Martin
Chief

Operator's Well Number: PARACHUTE UNIT 1H
Farm Name: STEVEN MCPEEK ET AL
U.S. WELL NUMBER: 47-095-02429-00-00
Horizontal 6A / New Drill
Date Issued: 5/10/2017

Promoting a healthy environment.

05/12/2017

PERMIT CONDITIONS

West Virginia Code § 22-6A-8(d) allows the Office of Oil and Gas to place specific conditions upon this permit. Permit conditions have the same effect as law. Failure to adhere to the specified permit conditions may result in enforcement action.

CONDITIONS

1. This proposed activity may require permit coverage from the United States Army Corps of Engineers (USACE). Through this permit, you are hereby being advised to consult with USACE regarding this proposed activity.
2. If the operator encounters an unanticipated void, or an anticipated void at an unanticipated depth, the operator shall notify the inspector within 24 hours. Modifications to the casing program may be necessary to comply with W. Va. Code § 22-6A-5a (12), which requires drilling to a minimum depth of thirty feet below the bottom of the void, and installing a minimum of twenty (20) feet of casing. Under no circumstance should the operator drill more than one hundred (100) feet below the bottom of the void or install less than twenty (20) feet of casing below the bottom of the void.
3. When compacting fills, each lift before compaction shall not be more than 12 inches in height, and the moisture content of the fill material shall be within limits as determined by the Standard Proctor Density test of the actual soils used in specific engineered fill, ASTM D698, Standard Test Method for Laboratory Compaction Characteristics of Soil Using Standard Effort, to achieve 95 % compaction of the optimum density. Each lift shall be tested for compaction, with a minimum of two tests per lift per acre of fill. All test results shall be maintained on site and available for review.
4. Operator shall install signage per § 22-6A-8g (6) (B) at all source water locations included in their approved water management plan within 24 hours of water management plan activation.
5. Oil and gas water supply wells will be registered with the Office of Oil and Gas and all such wells will be constructed and plugged in accordance with the standards of the Bureau for Public Health set forth in its Legislative rule entitled *Water Well Regulations*, 64 C.S.R. 19. Operator is to contact the Bureau of Public Health regarding permit requirements. In lieu of plugging, the operator may transfer the well to the surface owner upon agreement of the parties. All drinking water wells within fifteen hundred feet of the water supply well shall be flow tested by the operator upon request of the drinking well owner prior to operating the water supply well.
6. Pursuant to the requirements pertaining to the sampling of domestic water supply wells/springs the operator shall, no later than thirty (30) days after receipt of analytical data provide a written copy to the Chief and any of the users who may have requested such analyses.
7. 24 hours prior to the initiation of the completion process the operator shall notify the Chief or his designee.
8. During the completion process the operator shall monitor annular pressures and report any anomaly noticed to the chief or his designee immediately.
9. If any explosion or other accident causing loss of life or serious personal injury occurs in or about a well or well work on a well, the well operator or its contractor shall give notice, stating the particulars of the explosion or accident, to the oil and gas inspector and the Chief, within 24 hours of said accident.
10. During the casing and cementing process, in the event cement does not return to the surface, the oil and gas inspector shall be notified within 24 hours.

PERMIT CONDITIONS

11. The operator shall provide to the Office of Oil and Gas the dates of each of the following within 30 days of their occurrence: completion of construction of the well pad, commencement of drilling, cessation of drilling, completion of any other permitted well work, and completion of the well. Such notice shall be provided by sending an email to DEPOOGNotify@wv.gov.

STATE OF WEST VIRGINIA
DEPARTMENT OF ENVIRONMENTAL PROTECTION, OFFICE OF OIL AND GAS
WELL WORK PERMIT APPLICATION

- 1) Well Operator: Antero Resources Corporation 494507062 095 - Tyler Centerville Middlebourne 7.5'
Operator ID County District Quadrangle
- 2) Operator's Well Number: Parachute Unit 1H Well Pad Name: Stonefly Pad
- 3) Farm Name/Surface Owner: Steven McPeek, et al Public Road Access: CR 30
- 4) Elevation, current ground: ~992' Elevation, proposed post-construction: 982'
- 5) Well Type (a) Gas X Oil _____ Underground Storage _____
Other _____
(b) If Gas Shallow X Deep _____
Horizontal X _____
- 6) Existing Pad: Yes or No No *JRS 4/28/17 DMH 2-28-17*
- 7) Proposed Target Formation(s), Depth(s), Anticipated Thickness and Expected Pressure(s):
Marcellus Shale: 6500' TVD, Anticipated Thickness- 55 feet, Associated Pressure- 2800#
- 8) Proposed Total Vertical Depth: 6500' TVD
- 9) Formation at Total Vertical Depth: Marcellus
- 10) Proposed Total Measured Depth: 19900' MD
- 11) Proposed Horizontal Leg Length: 12562'
- 12) Approximate Fresh Water Strata Depths: 52', 400', 457'
- 13) Method to Determine Fresh Water Depths: Offset well records. Depths have been adjusted according to surface elevations.
- 14) Approximate Saltwater Depths: 1425', 1431'
- 15) Approximate Coal Seam Depths: 52', 457'
- 16) Approximate Depth to Possible Void (coal mine, karst, other): None Anticipated
- 17) Does Proposed well location contain coal seams directly overlying or adjacent to an active mine? Yes _____ No X
- (a) If Yes, provide Mine Info: Name: _____
Depth: _____
Seam: _____
Owner: _____

Received
Office of Oil & Gas

MAR 08 2017

Page 1 of 3

05/12/2017

WW-6B
(04/15)

API NO. 47- 095 - 02429
 OPERATOR WELL NO. Parachute Unit 1H
 Well Pad Name: Stoney Pad

18)

CASING AND TUBING PROGRAM

TYPE	Size (in)	New or Used	Grade	Weight per ft. (lb/ft)	FOOTAGE: For Drilling (ft)	INTERVALS: Left in Well (ft)	CEMENT: Fill-up (Cu. Ft.)/CTS
Conductor	20"	New	H-40	94#	40'	40'	CTS, 38 Cu. Ft.
Fresh Water	13-3/8"	New	J-55/H-40	54.5#/48#	510' *see #19	510' *see #19	CTS, 708 Cu. Ft.
Coal	9-5/8"	New	J-55	36#	2500'	2500'	CTS, 1018 Cu. Ft.
Intermediate							
Production	5-1/2"	New	P-110	20#	19900'	19900'	5064 Cu. Ft
Tubing	2-3/8"	New	N-80	4.7#		7100'	
Liners							

JPS 2/28/17 DMH 2-28-17

TYPE	Size (in)	Wellbore Diameter (in)	Wall Thickness (in)	Burst Pressure (psi)	Anticipated Max. Internal Pressure (psi)	Cement Type	Cement Yield (cu. ft./k)
Conductor	20" 20" 1/2"	24"	0.438"	1530	50	Class A	1.18
Fresh Water	13-3/8"	17-1/2"	0.38"/0.33"	2730/1730	1000	Class A	1.18
Coal	9-5/8"	12-1/4"	0.352"	3520	1500	Class A	1.18
Intermediate							
Production	5-1/2"	8-3/4" & 8-1/2"	0.361"	12,630	2500	Class H/POZ & Tail	H/POZ-1.44 & H-1.8
Tubing	2-3/8"	4.778"	0.19"	11,200			
Liners							

PACKERS

Kind:	N/A			
Sizes:	N/A			
Depths Set:	N/A			

Received
Office of Oil & Gas

MAR 03 2017 Page 2 of 3

05/12/2017

WW-6B
(10/14)

API NO. 47-095 - 02429
OPERATOR WELL NO. Parachute Unit 1H
Well Pad Name: Stonely Pad

19) Describe proposed well work, including the drilling and plugging back of any pilot hole:

Drill, perforate, fracture a new horizontal shallow well and complete Marcellus Shale.
*Antero will be air drilling the fresh water string which makes it difficult to determine when fresh water is encountered. Therefore, we have built in a buffer for the casing setting depth which helps to ensure that all fresh water zones are covered.

20) Describe fracturing/stimulating methods in detail, including anticipated max pressure and max rate:

Antero plans to pump Slickwater into the Marcellus Shale formation in order to ready the well for production. The fluid will be comprised of approximately 99 percent water and sand, with less than 1 percent special-purpose additives as shown in the attached "List of Anticipated Additives Used for Fracturing or Stimulating Well."

Anticipated Max Pressure - 9300 lbs
Anticipated Max Rate - 80 bpm

JPS 2/28/17 DNH 2-28-17

21) Total Area to be disturbed, including roads, stockpile area, pits, etc., (acres): 21.07 modified acres

22) Area to be disturbed for well pad only, less access road (acres): 8.88 modified acres

23) Describe centralizer placement for each casing string:

Conductor: no centralizers
Surface Casing: one centralizer 10' above the float shoe, one on the Insert float collar and one every 4th joint spaced up the hole to surface.
Intermediate Casing: one centralizer above float joint, one centralizer 5' above float collar and one every 4th collar to surface.
Production Casing: one centralizer at shoe joint and one every 3 joints to top of cement in Intermediate casing.

24) Describe all cement additives associated with each cement type:

Conductor: no additives, Class A cement.
Surface: Class A cement with 2-3% calcium chloride and 1/4 lb of flake
Intermediate: Class A cement with 1/4 lb of flake, 5 gallons of clay treat
Production: Lead cement- 50/50 Class H/Poz + 1.5% salt + 1% C-45 + 0.5% C-16a + 0.2% C-12 + 0.45% C-20 + 0.05% C-51
Production: Tail cement- Class H + 45 PPS Calcium Carbonate + 1.0% FL-160 + 0.2% ACGB-47 + 0.05% ACSA-51 + 0.2% ACR-20

25) Proposed borehole conditioning procedures:

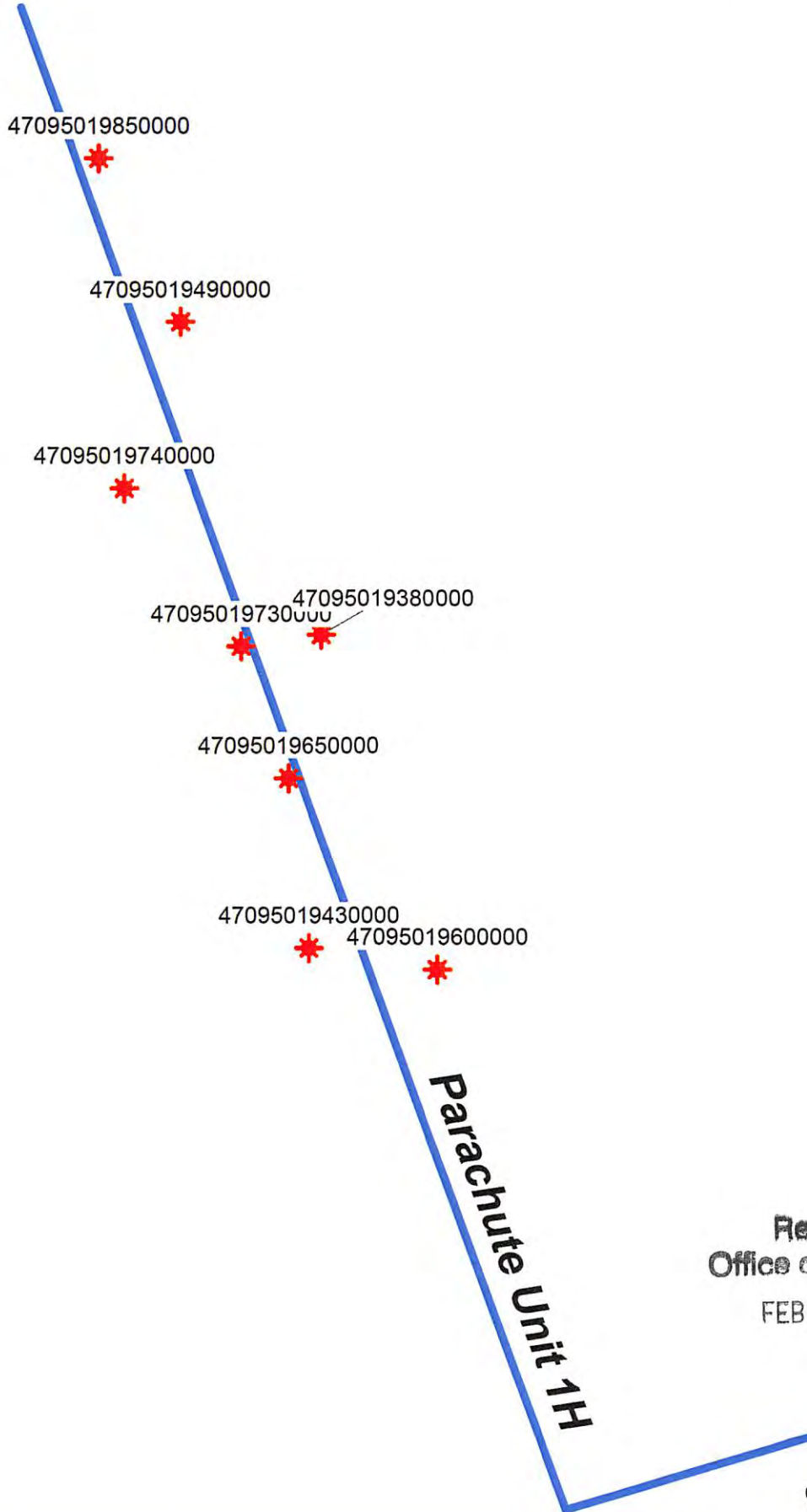
Conductor: blowhole clean with air, run casing, 10 bbls fresh water.
Surface: blowhole clean with air, trip to conductor shoe, trip to bottom, blowhole clean with air, trip out, run casing, circulate pipe capacity + 40 bbls fresh water followed by 25 bbls bentonite mud, 10 bbls fresh water spacer.
Intermediate: blowhole clean with air, trip to surface casing shoe, trip to bottom, blowhole clean with air, trip out, run casing, circulate 40 bbls brine water followed by 10 bbls fresh water and 25 bbls bentonite mud, pump 10 bbls fresh water.
Production: circulate with 14 lb/gal NaCl mud, trip to middle of lateral, circulate, pump high viscosity sweep, trip to base of curve, pump high viscosity sweep, trip to top of curve, trip to bottom, circulate, pump high viscosity sweep, trip out, run casing, circulate 10 bbls fresh water, pump 48 bbls barite pill, pump 10 bbls fresh water followed by 48 bbls mud flush and 10 bbls water.

*Note: Attach additional sheets as needed.

Received
Office of Oil & Gas
MAR 28 2017

05/12/2017

95-02429



Received
Office of Oil & Gas
FEB 21 2017



05/FEB/2017

95-02429

UWI (APINum)	Well Name	Well Number	Operator	Hist Oper	Sym Code	TD	ELEV	GR	ID(SSVD)	Perforated Formations	Productible, not perforated
47095019850000	SLATON	2	TEXAS KEYSTONE INC	SANCHO OIL & GAS	GAS	6425	1140		-5285	Benson, Marcellus	Alexander, Elk
47095019490000	SLATON	1	TEXAS KEYSTONE INC	SANCHO OIL & GAS	GAS	6460	1156		-5304	Benson, Marcellus	Alexander, Elk
47095019740000	WILLIAMS	2	SANCHO OIL & GAS	SANCHO OIL & GAS	GAS	5280	1035		-4245	Alexander, Benson	NA
47095019730000	WILLIAMS	1	SANCHO OIL & GAS	SANCHO OIL & GAS	GAS	5080	792		-4288	Benson, Elk	Alexander
47095019380000	WEGLE	6	TEXAS KEYSTONE INC	SANCHO OIL & GAS	GAS	6130	795		-5335	Benson	NA
47095019650000	HARDMAN O W	2	SANCHO OIL & GAS	SANCHO OIL & GAS	GAS	5460	994		-4466	Benson, Alexander	NA
47095019430000	HARDMAN O W	1	SANCHO OIL & GAS	SANCHO OIL & GAS	GAS	5345	949		-4396	Benson, Alexander	NA
47095019600000	MEREDITH I	2	SANCHO OIL & GAS	SANCHO OIL & GAS	GAS	5235	929		-4306	Benson, Alexander	NA

Received
Office of Oil & Gas
FEB 21 2017

WW-9
(4/16)

API Number 47 - 095 - 02429
Operator's Well No. Parachute Unit 1H

STATE OF WEST VIRGINIA
DEPARTMENT OF ENVIRONMENTAL PROTECTION
OFFICE OF OIL AND GAS

FLUIDS/ CUTTINGS DISPOSAL & RECLAMATION PLAN

Operator Name Antero Resources Corporation OP Code 494507062

Watershed (HUC 10) Outlet Middle Island Creek Quadrangle Middlebourne 7.5'

Do you anticipate using more than 5,000 bbls of water to complete the proposed well work? Yes No

Will a pit be used? Yes No

If so, please describe anticipated pit waste: No pit will be used at this site (Drilling and Flowback Fluids will be stored in tanks. Cuttings will be landed and hauled off site.)

Will a synthetic liner be used in the pit? Yes No If so, what mL? N/A

Proposed Disposal Method For Treated Pit Wastes:

- Land Application
- Underground Injection (UIC Permit Number *UIC Permit # will be provided on Form WR-34)
- Reuse (at API Number Future permitted well locations when applicable. API# will be provided on Form WR-34)
- Off Site Disposal (Supply form WW-9 for disposal location) (Meadowfill Landfill Permit #SWF-1032-98)
- Other (Explain Northwestern Landfill Permit #SWF-1025/WV0109410)

JPS
2/28/17

Will closed loop system be used? If so, describe: Yes

Drilling medium anticipated for this well (vertical and horizontal)? Air, freshwater, oil based, etc. Surface - Air/Freshwater, Intermediate - Dual/3-Off Foam, Production - Water Based Mud

-If oil based, what type? Synthetic, petroleum, etc. N/A

Additives to be used in drilling medium? Please See Attachment

DMH
2-28-17

Drill cuttings disposal method? Leave in pit, landfill, removed offsite, etc. Stored in tanks, removed offsite and taken to landfill.

-If left in pit and plan to solidify what medium will be used? (cement, lime, sawdust) N/A

-Landfill or offsite name/permit number? Meadowfill Landfill (Permit #SWF-1032-98), Northwestern Landfill (Permit # SWF-1025/WV0109410)

Permittee shall provide written notice to the Office of Oil and Gas of any load of drill cuttings or associated waste rejected at any West Virginia solid waste facility. The notice shall be provided within 24 hours of rejection and the permittee shall also disclose where it was properly disposed.


I certify that I understand and agree to the terms and conditions of the GENERAL WATER POLLUTION PERMIT issued on August 1, 2005, by the Office of Oil and Gas of the West Virginia Department of Environmental Protection. I understand that the provisions of the permit are enforceable by law. Violations of any term or condition of the general permit and/or other applicable law or regulation can lead to enforcement action.

I certify under penalty of law that I have personally examined and am familiar with the information submitted on this application form and all attachments thereto and that, based on my inquiry of those individuals immediately responsible for obtaining the information, I believe that the information is true, accurate, and complete. I am aware that there are significant penalties for submitting false information, including the possibility of fine or imprisonment.

Company Official Signature [Signature]

Company Official (Typed Name) Cole Kilstrom

Company Official Title Environmental & Regulatory Manager



Subscribed and sworn before me this 16 day of February, 20 17

[Signature] Notary Public

My commission expires July 21, 2018

Received
Office of Oil & Gas

MAR 03 2017

05/12/2017

95-02429

Form WW-9

Operator's Well No. Parachute Unit 1H

Antero Resources Corporation

Proposed Revegetation Treatment: Acres Disturbed 21.07 Modified Acres Prevegetation pH _____

Lime 2-4 Tons/acre or to correct to pH 6.5

Fertilizer type Hay or straw or Wood Fiber (will be used where needed)

Fertilizer amount 500 lbs/acre

Mulch 2-3 Tons/acre

Access Road "A" (6.10 acres) + Staging Area (1.24 acres) + Well Pad & Water Containment Pad (8.88 acres) + Excess/Topsoil Material Stockpiles (4.85 acres) = 21.07 Modified Acres

Seed Mixtures

Temporary		Permanent	
Seed Type	lbs/acre	Seed Type	lbs/acre
Annual Ryegrass	40	Crownvetch	10-15
Field Bromegrass	40	Tall Fescue	30

See attached Table IV-3 for additional seed type (Stoney Pad Approved Modified Design Page 23)

See attached Table IV-4A for additional seed type (Stoney Pad Approved Modified Design Page 23)

*or type of grass seed requested by surface owner

*or type of grass seed requested by surface owner

Attach:

Maps(s) of road, location, pit and proposed area for land application (unless engineered plans including this info have been provided). If water from the pit will be land applied, include dimensions (L x W x D) of the pit, and dimensions (L x W), and area in acreage, of the land application area.

Photocopied section of involved 7.5' topographic sheet.

Plan Approved by:  

Comments: _____

Title: Oil/Gas INSPECTION Date: 2/28/17

Field Reviewed? Yes No

Received
Office of Oil & Gas
MAR 03 2017

05/12/2017

Form WW-9 Additives Attachment

SURFACE INTERVAL

1. Fresh Water
2. Soap –Foamer AC
3. Air

INTERMEDIATE INTERVAL

STIFF FOAM RECIPE:

- 1) 1 ppb Soda Ash / Sodium Carbonate-Alkalinity Control Agent
- 2) 1 ppb Conqor 404 (11.76 ppg) / Corrosion Inhibitor
- 3) 4 ppb KLA-Gard (9.17 ppg) / Amine Acid Complex-Shale Stabilizer
- 4) 1ppb Mil Pac R / Sodium Carboxymethylcellulose-Filtration Control Agent
- 5) 12 ppb KCL / Potassium Chloride-inorganic Salt
- 6) Fresh Water 80 bbls
- 7) Air

PRODUCTION INTERVAL

1. Alpha 1655
Salt Inhibitor
2. Mil-Carb
Calcium Carbonate
3. Cottonseed Hulls
Cellulose-Cottonseed Pellets – LCM
4. Mil-Seal
Vegetable, Cotton & Cellulose-Based Fiber Blend – LCM
5. Clay-Trol
Amine Acid Complex – Shale Stabilizer
6. Xan-Plex
Viscosifier For Water Based Muds
7. Mil-Pac (All Grades)
Sodium Carboxymethylcellulose – Filtration Control Agent
8. New Drill
Anionic Polyacrylamide Copolymer Emulsion – Shale Stabilizer
9. Caustic Soda
Sodium Hydroxide – Alkalinity Control
10. Mil-Lime
Calcium Hydroxide – Lime
11. LD-9
Polyether Polyol – Drilling Fluid Defoamer
12. Mil Mica
Hydro-Biotite Mica – LCM

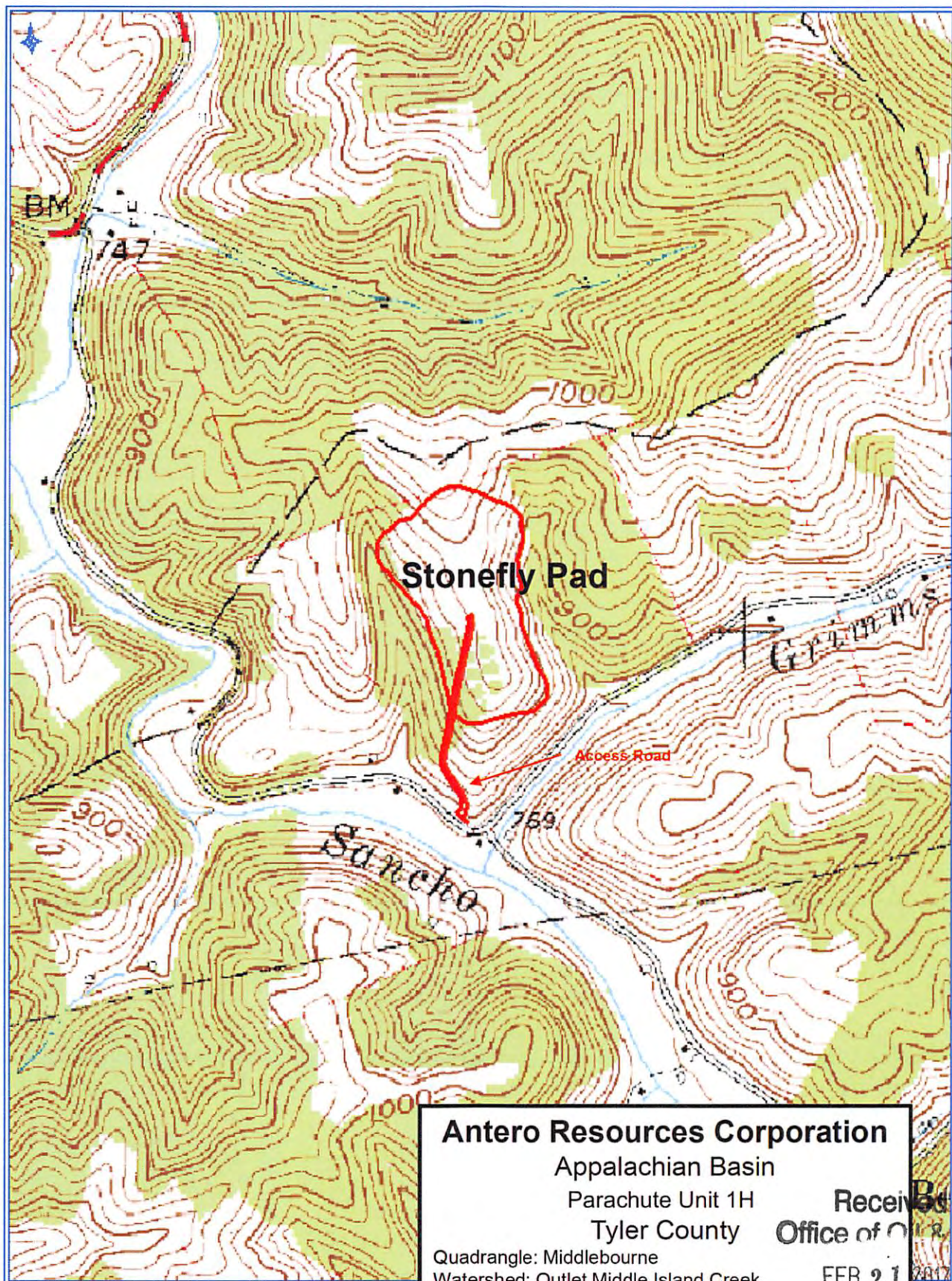
Received
Office of Oil & Gas
FEB 21 2017

05/12/2017

13. Escaid 110
Drilling Fluid Solvent – Aliphatic Hydrocarbon
14. Ligco
Highly Oxidized Leonardite – Filtration Control Agent
15. Super Sweep
Polypropylene – Hole Cleaning Agent
16. Sulfatrol K
Drilling Fluid Additive – Sulfonated Asphalt Residuum
17. Sodium Chloride, Anhydrous
Inorganic Salt
18. D-D
Drilling Detergent – Surfactant
19. Terra-Rate
Organic Surfactant Blend
20. W.O. Defoam
Alcohol-Based Defoamer
21. Perma-Lose HT
Fluid Loss Reducer For Water-Based Muds
22. Xan-Plex D
Polysaccharide Polymer – Drilling Fluid Viscosifier
23. Walnut Shells
Ground Cellulosic Material – Ground Walnut Shells – LCM
24. Mil-Graphite
Natural Graphite – LCM
25. Mil Bar
Barite – Weighting Agent
26. X-Cide 102
Biocide
27. Soda Ash
Sodium Carbonate – Alkalinity Control Agent
28. Clay Trol
Amine Acid complex – Shale Stabilizer
29. Sulfatrol
Sulfonated Asphalt – Shale Control Additive
30. Xanvis
Viscosifier For Water-Based Muds
31. Milstarch
Starch – Fluid Loss Reducer For Water Based Muds
32. Mil-Lube
Drilling Fluid Lubricant

Received
Office of Oil & Gas
FEB 21 2017

05/12/2017



Antero Resources Corporation
Appalachian Basin
Parachute Unit 1H
Tyler County

Quadrangle: Middlebourne
Watershed: Outlet Middle Island Creek
District: Centerville
Date: 04-25-2016

Received
Office of Oil & Gas
FEB 21 2017



911 Address
1115 Bearsville Rd.
Middlebourne, WV 26149

Well Site Safety Plan

Antero Resources

Well Name: Parachute Unit 1H, Parachute Unit 2H,
Parachute Unit 3H, Parachute Unit 4H, Pheasant
Unit 1H, Pheasant Unit 2H, Pheasant Unit 3H,
Copper John Unit 1H, Copper John Unit 2H,
Copper John Unit 3H, Tauscher Unit 1H,
Tauscher Unit 2H, Tauscher Unit 3H

JPS
2/28/17

Pad Location: **STONEFLY PAD**
Tyler County/Centerville District

Dmit
2-28-17

GPS Coordinates:

Entrance - Lat 39°24'49.12"/Long -80°55'21.07" (NAD83)

Pad Center - Lat 39°25'04.16"/Long -80°55'20.99" (NAD83)

Driving Directions:

From Clarksburg: Drive west on US-50 W for 25 miles. At the town of West Union, turn right onto WV-18 N and go 0.6 miles. Turn left onto Davis Street/Old US 50 W and go 0.4 miles. Turn right onto WV-18 N/Sistersville Pike and go approximately 12.2 miles. Turn left onto WV-74 S and go 3.7 miles. Turn right onto Big Shank Road, go 0.8 miles. Continue onto Big Shank Road and go 1.6 miles. Continue onto Bearsville Road, go 0.7 miles. Access Road will be on your right.

Alternate Route:

From Middlebourne: Drive south on WV-18 S/Main St toward Bridgeway Rd. Turn right onto Bridgeway Rd, go 0.1 miles. Turn left onto Middlebourne-Wick, go 4.1 miles. Turn left onto Bearsville Rd, go 1.2 miles. Access road will be on your left.

Received
Office of Oil & Gas

MAR 03 2017

EMERGENCY (24 HOUR) CONTACT 1-800-878-1373

LATITUDE 39°27'30" — 1,727'

LATITUDE 39°27'30" — 7,923' TO BOTTOM HOLE

3,582' TO BOTTOM HOLE LONGITUDE 80°55'00"

14,690' LONGITUDE 80°55'00"

Antero Resources Corporation
Well No. Parachute Unit 1H

(NAD) 27 (UTM) ZONE 17 COORDS:
WELL 1H TOP HOLE INFORMATION:
N: 14,314,140ft E: 1,662,226ft
POINT OF ENTRY INFORMATION:
N: 14,313,441ft E: 1,660,323ft
BOTTOM HOLE INFORMATION:
N: 14,325,238ft E: 1,656,022ft

NOTES:
WELL 1H TOP HOLE INFORMATION:
N: 337,538ft E: 1,598,054ft
LAT: 39°25'04.81" LON: 80°55'22.00"
BOTTOM HOLE INFORMATION:
N: 348,743ft E: 1,592,034ft
LAT: 39°26'54.59" LON: 80°56'41.00"
WEST VIRGINIA COORDINATE SYSTEM OF 1927 NORTH ZONE.
ZONE WAS DERIVED FROM MEASUREMENTS TAKEN WITH TRIMBLE GEOXT SUBMETER MAPPING GRADE GPS UNIT. PLAT ORIENTATION, CORNER, AND WELL REFERENCE TIE LINES ARE BASED ON GRID NORTH.

(NAD) 83 (UTM) ZONE 17 COORDS:
WELL 1H TOP HOLE INFORMATION:
N: 4,363,176m E: 506,662m
BOTTOM HOLE INFORMATION:
N: 4,366,559m E: 504,771m



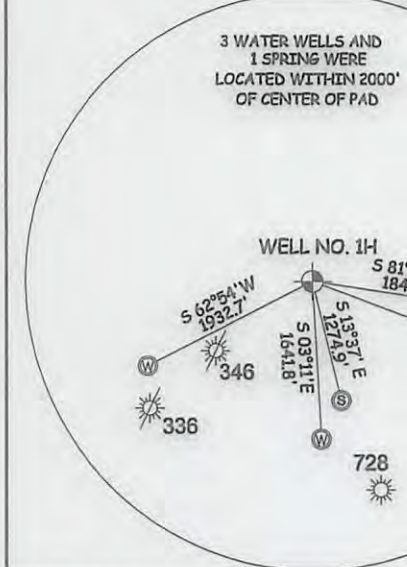

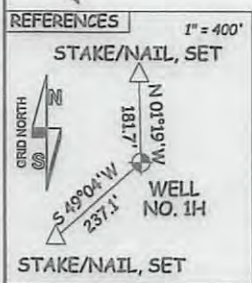
JOB # 16-053WA
DRAWING # PARACHUTE1H
SCALE 1" = 1000'
MINIMUM DEGREE OF ACCURACY SUBMETER
PROVEN SOURCE OF ELEV. SUBMETER MAPPING GRADE GPS

STATE OF WEST VIRGINIA
DEPARTMENT OF ENERGY
DIVISION OF OIL AND GAS

LEGEND

- Surface Owner Boundary Lines +/-
- - - Interior Surface Tracts +/-
- x - x - Existing Fence
- ⊕ Found monument, as noted

DOUGLAS R. ROWE P.S. 2202
11/01/16
OPERATOR'S WELL# PARACHUTE UNIT #1H
API WELL # 47 - 095 - 1H TOP HOLE 02429
STATE COUNTY PERMIT

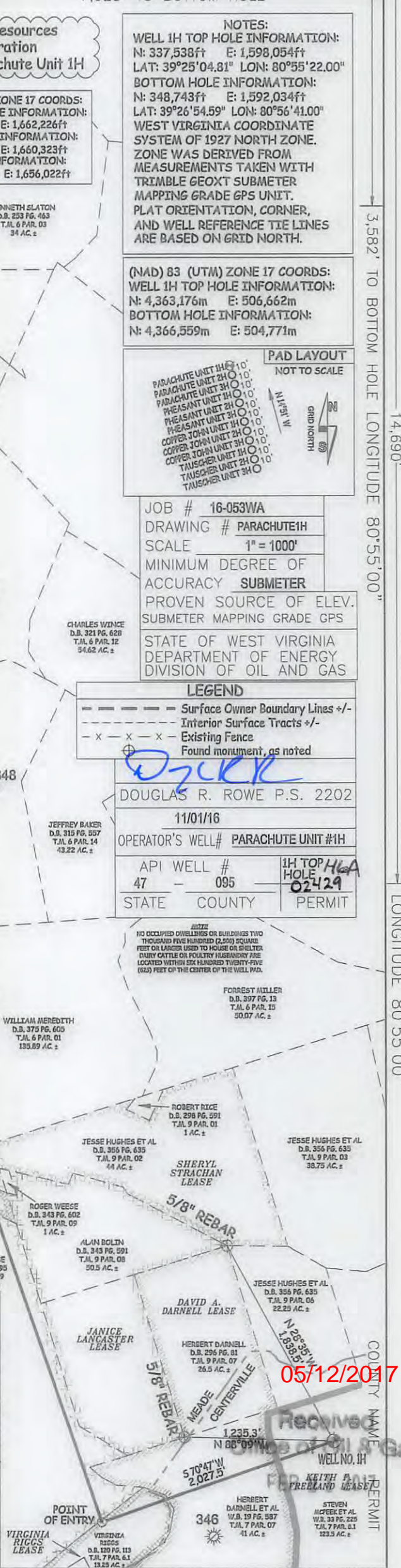


I THE UNDERSIGNED, HEREBY CERTIFY THAT THIS PLAT IS CORRECT TO THE BEST OF MY KNOWLEDGE AND BELIEF AND SHOWS ALL THE INFORMATION REQUIRED BY LAW AND THE RULES ISSUED AND PERSCRIBED BY THE DEPARTMENT OF ENVIRONMENTAL PROTECTION.



STATE OF WEST VIRGINIA, DIVISION OF ENVIRONMENTAL PROTECTION, OFFICE OF OIL AND GAS
WILLOW LAND SURVEYING PLLC
220 MASONIC AVE. PENNSBORO WEST VIRGINIA 26415

WELL TYPE: OIL GAS LIQUID INJECTION WASTE DISPOSAL
(IF "GAS") PRODUCTION STORAGE DEEP SHALLOW
LOCATION: ORIGINAL GROUND ELEV. 992' PROPOSED ELEV. 982' WATERSHED OUTLET MIDDLE ISLAND CREEK
QUADRANGLE MIDDLEBOURNE 7.5' DISTRICT CENTERVILLE COUNTY TYLER
SURFACE OWNER STEVEN MCPEEK ET AL ACREAGE 123.5 ACRES +/-
OIL & GAS ROYALTY OWNER KEITH F. FREELAND; DAVID A. DARNELL; LEASE ACREAGE 123.5 AC±; 68.33 AC±;
VIRGINIA RIGGS; ROGER WEESE; PAUL BENJAMIN RENNIX; 123 AC±; 198.71 AC±; 4.33 AC±;
JENNIFER LYNN GARLAND; ROY HADLEY; 77 AC±; 200.06 AC±;
WANDA D. SPENCER; KENNETH SLATON ET UX; SAMUEL DAVID HADLEY 209.72 AC±; 130 AC±; 77.5 AC±
PROPOSED WORK: DRILL CONVERT DRILL DEEPER REDRILL FRACTURE OR STIMULATE
PLUG OFF OLD FORMATION PERFORATE NEW FORMATION OTHER PHYSICAL CHANGE IN WELL (SPECIFY) PLUG & ABANDON CLEAN OUT & REPLUG
TARGET FORMATION MARCELLUS ESTIMATED DEPTH 6,500' TVD 19,900' MD DIANNA STAMPER
WELL OPERATOR ANTERO RESOURCES CORP. DESIGNATED AGENT CT CORPORATION SYSTEM
ADDRESS 1615 WYNKOOP STREET ADDRESS 5400 D BIG TYLER ROAD
FORM WW-6 DENVER, CO 80202 CHARLESTON, WV 25313



05/12/2017

Received by Oil & Gas

WELL NO. 1H PERMIT

**INFORMATION SUPPLIED UNDER WEST VIRGINIA CODE
Chapter 22, Article 6A, Section 5(a)(5)
IN LIEU OF FILING LEASE(S) AND OTHER CONTINUING CONTRACT(S)**

Under the oath required to make the verification on page 1 of this Notice and Application, I depose and say that I am the person who signed the Notice and Application for the Applicant, and that –

- (1) the tract of land is the same tract described in this Application, partly or wholly depicted in the accompanying plat, and described in the Construction and Reclamation Plan;
- (2) the parties and recordation data (if recorded) for lease(s) or other continuing contract(s) by which the Applicant claims the right to extract, produce or market the oil or gas are as follows:

Grantor, lessor, etc.	Grantee, lessee, etc.	Royalty	Book/Page
<u>Keith F. Freeland Lease</u> ✓ Keith F. Freeland	Antero Resources Corporation	1/8+	0429/0493
<u>David A. Darnell Lease</u> ✓ David A. Darnell Antero Resources Appalachian Corporation	Antero Resources Appalachian Corporation Antero Resources Corporation	1/8+ Name Change	0442/0695 Exhibit 1
<u>Virginia Riggs Lease</u> ✓ Virginia Riggs	Antero Resources Corporation	1/8+	0436/0441
<u>Roger Weese Lease</u> ✓ Roger Weese Antero Resources Appalachian Corporation	Antero Resources Appalachian Corporation Antero Resources Corporation	1/8+ Name Change	0435/0766 Exhibit 1
<u>Janice Lancaster Lease</u> ✓ Janice K. Lancaster Antero Resources Appalachian Corporation	Antero Resources Appalachian Corporation Antero Resources Corporation	1/8+ Name Change	0432/0034 Exhibit 1
<u>Paul Benjamin Rennix Lease</u> ✓ Paul Benjamin Rennix	Antero Resources Corporation	1/8+	0532/0292
<u>Sheryl Strachan Lease</u> ✓ Sheryl A. Stachan	Antero Resources Corporation	1/8+	0519/0405
<u>Jennifer Lynn Garland Lease</u> ✓ Jennifer Lynn Garland	Antero Resources Corporation	1/8+	0517/0147
<u>Roy Hadley Lease</u> ✓ Roy Hadley Sancho Oil & Gas Company Antero Resources Appalachian Corporation	Sancho Oil & Gas Company Antero Resources Appalachian Corporation Antero Resources Corporation	1/8 Assignment Name Change	0359/0219 0436/0177 Exhibit 1
<u>Wanda D. Spencer Lease</u> ✓ Wanda D. Spencer	Antero Resources Corporation	1/8+	0456/0029
<u>Kenneth Slaton, et ux Lease</u> ✓ Kenneth Slaton, et ux Sancho Oil & Gas Corporation	Sancho Oil & Gas Corporation Antero Resources Corporation	1/8 Assignment	0354/0783 0498/0605

*Partial Assignments to Antero Resources Corporation include 100% rights to extract, produce and market the oil and gas from the Marcellus and any other formations completed with this well.

**INFORMATION SUPPLIED UNDER WEST VIRGINIA CODE
Chapter 22, Article 6A, Section 5(a)(5)
IN LIEU OF FILING LEASE(S) AND OTHER CONTINUING CONTRACT(S)**

Under the oath required to make the verification on page 1 of this Notice and Application, I depose and say that I am the person who signed the Notice and Application for the Applicant, and that –

- (1) the tract of land is the same tract described in this Application, partly or wholly depicted in the accompanying plat, and described in the Construction and Reclamation Plan;
- (2) the parties and recordation data (if recorded) for lease(s) or other continuing contract(s) by which the Applicant claims the right to extract, produce or market the oil or gas are as follows:

Lease Name or Number	Grantor, Lessor, etc.	Grantee, Lessee, etc.	Royalty	Book/Page
<u>Samuel David Hadley Lease</u>	Samuel David Hadley	Antero Resources Corporation	1/8+	0475/0150


*Partial Assignments to Antero Resources Corporation include 100% rights to extract, produce and market the oil and gas from the Marcellus and any other formations completed with this well.

**Acknowledgement of Possible Permitting/Approval
In Addition to the Office of Oil and Gas**

The permit applicant for the proposed well work addressed in this application hereby acknowledges the possibility of the need for permits and/or approvals from local, state, or federal entities in addition to the DEP, Office of Oil and Gas, including but not limited to the following:

- WV Division of Water and Waste Management
- WV Division of Natural Resources WV Division of Highways
- U.S. Army Corps of Engineers
- U.S. Fish and Wildlife Service
- County Floodplain Coordinator

The applicant further acknowledges that any Office of Oil and Gas permit in no way overrides, replaces, or nullifies the need for other permits/approvals that may be necessary and further affirms that all needed permits/approvals should be acquired from the appropriate authority before the affected activity is initiated.

Well Operator: Antero Resources Corporation
 By: Kevin Kilstrom 
 Its: Senior VP of Production

Received
Office of Oil & Gas
 Page 1 of 1
FEB 21 2017
05/12/2017

**FORM WW-6A1
EXHIBIT 1**

FILED

JUN 10 2013

Natalie E. Tennant
Secretary of State
1900 Kanawha Blvd E
Bldg 1, Suite 157-K
Charleston, WV 25305



Penny Barker, Manager
Corporations Division
Tel: (304)558-8000
Fax: (304)558-8381
Website: www.wvsos.com
E-mail: business@wvsos.com

**APPLICATION FOR
AMENDED CERTIFICATE
OF AUTHORITY**

Office Hours: Monday - Friday
8:30 a.m. - 5:00 p.m. ET

FILE ONE ORIGINAL
(Two if you want a filed
stamped copy returned to you)
FEE: \$25.00

**** In accordance with the provisions of the West Virginia Code, the undersigned corporation hereby ****
applies for an Amended Certificate of Authority and submits the following statement:

- Name under which the corporation was authorized to transact business in WV: Antero Resources Appalachian Corporation
- Date Certificate of Authority was issued in West Virginia: 6/25/2008
- Corporate name has been changed to: Antero Resources Corporation
(Attach one Certified Copy of Name Change as filed in home State of Incorporation.)
- Name the corporation elects to use in WV: Antero Resources Corporation
(due to home state name not being available)
- Other amendments: _____
(attach additional pages if necessary)
- Name and phone number of contact person. (This is optional, however, if there is a problem with the filing, listing a contact person and phone number may avoid having to return or reject the document.)
Alvyn A. Schopp (303) 367-7310
Contact Name Phone Number
- Signature information (See below *Important Legal Notice Regarding Signature*):
Print Name of Signer: Alvyn A. Schopp Title/Capacity: Authorized Person
Signature: [Handwritten Signature] Date: June 10, 2013

***Important Legal Notice Regarding Signature:** Per West Virginia Code §31D-1-129. Penalty for signing false document. Any person who signs a document he or she knows is false in any material respect and knows that the document is to be delivered to the secretary of state for filing is guilty of a misdemeanor and, upon conviction thereof, shall be fined not more than one thousand dollars or confined in the county or regional jail not more than one year, or both.

Received
Office of Oil & Gas
FEB 21 2017



Antero Resources
1615 Wynkoop Street
Denver, CO 80202
Office 303.357.7310
Fax 303.357.7315

February 17, 2017

West Virginia Department of Environmental Protection
Chief, Office of Oil and Gas
Attn: Mr. James Martin
601 57th Street SE
Charleston, WV 25304

RE: Parachute Unit 1H
Quadrangle: Middlebourne 7.5'
Tyler County/Centerville District, West Virginia

Mr. Martin:

Antero Resources Corporation (Antero) is submitting the following application for a new well work permit for the Parachute Unit 1H horizontal shallow well. As an authorized representative, I certify that Antero has the right to extract, produce or market the oil or gas for all leases through which the Parachute Unit 1H horizontal lateral will drill through including any and all roads crossed under as identified on the attached survey plat.

Sincerely,

A handwritten signature in blue ink that reads "Kenneth Vaughn".

Kenneth Vaughn
Senior Landman

Received
Office of Oil & Gas
FEB 21 2017

05/12/2017

**STATE OF WEST VIRGINIA
DEPARTMENT OF ENVIRONMENTAL PROTECTION, OFFICE OF OIL AND GAS
NOTICE CERTIFICATION**

Date of Notice Certification: 02/16/2017

API No. 47- 095 - 02429
Operator's Well No. Parachute Unit 1H
Well Pad Name: Stonefly Pad

Notice has been given:

Pursuant to the provisions in West Virginia Code § 22-6A, the Operator has provided the required parties with the Notice Forms listed below for the tract of land as follows:

State: <u>West Virginia</u>	UTM NAD 83	Easting: <u>506662m</u>
County: <u>Tyler</u>		Northing: <u>4363176m</u>
District: <u>Centerville</u>	Public Road Access: <u>CR 30</u>	
Quadrangle: <u>Middlebourne 7.5'</u>	Generally used farm name: <u>Steven McPeek, et al</u>	
Watershed: <u>Outlet Middle Island Creek</u>		

Pursuant to West Virginia Code § 22-6A-7(b), every permit application filed under this section shall be on a form as may be prescribed by the secretary, shall be verified and shall contain the following information: (14) A certification from the operator that (i) it has provided the owners of the surface described in subdivisions (1), (2) and (4), subsection (b), section ten of this article, the information required by subsections (b) and (c), section sixteen of this article; (ii) that the requirement was deemed satisfied as a result of giving the surface owner notice of entry to survey pursuant to subsection (a), section ten of this article six-a; or (iii) the notice requirements of subsection (b), section sixteen of this article were waived in writing by the surface owner; and Pursuant to West Virginia Code § 22-6A-11(b), the applicant shall tender proof of and certify to the secretary that the notice requirements of section ten of this article have been completed by the applicant.

<p>Pursuant to West Virginia Code § 22-6A, the Operator has attached proof to this Notice Certification that the Operator has properly served the required parties with the following:</p> <p>*PLEASE CHECK ALL THAT APPLY</p> <p><input type="checkbox"/> 1. NOTICE OF SEISMIC ACTIVITY or <input checked="" type="checkbox"/> NOTICE NOT REQUIRED BECAUSE NO SEISMIC ACTIVITY WAS CONDUCTED</p> <p><input checked="" type="checkbox"/> 2. NOTICE OF ENTRY FOR PLAT SURVEY or <input type="checkbox"/> NO PLAT SURVEY WAS CONDUCTED</p> <p><input type="checkbox"/> 3. NOTICE OF INTENT TO DRILL or <input checked="" type="checkbox"/> NOTICE NOT REQUIRED BECAUSE NOTICE OF ENTRY FOR PLAT SURVEY WAS CONDUCTED or</p> <p style="padding-left: 100px;"><input type="checkbox"/> WRITTEN WAIVER BY SURFACE OWNER (PLEASE ATTACH)</p> <p><input checked="" type="checkbox"/> 4. NOTICE OF PLANNED OPERATION</p> <p><input checked="" type="checkbox"/> 5. PUBLIC NOTICE</p> <p><input checked="" type="checkbox"/> 6. NOTICE OF APPLICATION</p>	<p>OOG OFFICE USE ONLY</p> <p><input type="checkbox"/> RECEIVED/ NOT REQUIRED</p> <p><input type="checkbox"/> RECEIVED</p> <p><input type="checkbox"/> RECEIVED/ NOT REQUIRED</p> <p><input type="checkbox"/> RECEIVED</p> <p><input type="checkbox"/> RECEIVED</p> <p><input type="checkbox"/> RECEIVED</p>
--	---

Required Attachments:

The Operator shall attach to this Notice Certification Form all Notice Forms and Certifications of Notice that have been provided to the required parties and/or any associated written waivers. For the Public Notice, the operator shall attach a copy of the Class II Legal Advertisement with publication date verification or the associated Affidavit of Publication. The attached Notice Forms and Certifications of Notice shall serve as proof that the required parties have been noticed as required under West Virginia Code § 22-6A. Pursuant to West Virginia Code § 22-6A-11(b), the Certification of Notice to the person may be made by affidavit of service, the return receipt card or other postal receipt for certified mailing.

Received
Office of Oil & Gas

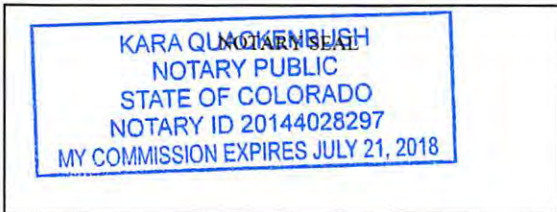
FEB 21 2017

05/12/2017

Certification of Notice is hereby given:

THEREFORE, I Kevin Kilstrom, have read and understand the notice requirements within West Virginia Code § 22-6A. I certify that as required under West Virginia Code § 22-6A, I have served the attached copies of the Notice Forms, identified above, to the required parties through personal service, by registered mail or by any method of delivery that requires a receipt or signature confirmation. I certify under penalty of law that I have personally examined and am familiar with the information submitted in this Notice Certification and all attachments, and that based on my inquiry of those individuals immediately responsible for obtaining the information, I believe that the information is true, accurate and complete. I am aware that there are significant penalties for submitting false information, including the possibility of fine and imprisonment.

Well Operator:	<u>Antero Resources Corporation</u>	Address:	<u>1615 Wynkoop Street</u>
By:	<u>Kevin Kilstrom</u> <i>[Signature]</i>		<u>Denver, CO 80202</u>
Its:	<u>Senior VP of Production</u>	Facsimile:	<u>303-357-7315</u>
Telephone:	<u>303-357-7310</u>	Email:	<u>kquackenbush@anteroresources.com</u>



Subscribed and sworn before me this 16 day of February 2017
Kara Quackenbush Notary Public
 My Commission Expires July 21, 2018

Oil and Gas Privacy Notice:

The Office of Oil and Gas processes your personal information, such as name, address and telephone number, as part of our regulatory duties. Your personal information may be disclosed to other State agencies or third parties in the normal course of business or as needed to comply with statutory or regulatory requirements, including Freedom of Information Act requests. Our office will appropriately secure your personal information. If you have any questions about our use or your personal information, please contact DEP's Chief Privacy Officer at depprivacyofficer@wv.gov.

Received
Office of Oil & Gas
FEB 21 2017

**STATE OF WEST VIRGINIA
DEPARTMENT OF ENVIRONMENTAL PROTECTION, OFFICE OF OIL AND GAS
NOTICE OF APPLICATION**

Notice Time Requirement: notice shall be provided no later than the **filing date of permit application.**

Date of Notice: 2/17/2017 **Date Permit Application Filed:** 2/17/2017

Notice of:

- PERMIT FOR ANY WELL WORK
- CERTIFICATE OF APPROVAL FOR THE CONSTRUCTION OF AN IMPOUNDMENT OR PIT

Delivery method pursuant to West Virginia Code § 22-6A-10(b)

- PERSONAL SERVICE
- REGISTERED MAIL
- METHOD OF DELIVERY THAT REQUIRES A RECEIPT OR SIGNATURE CONFIRMATION

Pursuant to W. Va. Code § 22-6A-10(b) no later than the filing date of the application, the applicant for a permit for any well work or for a certificate of approval for the construction of an impoundment or pit as required by this article shall deliver, by personal service or by registered mail or by any method of delivery that requires a receipt or signature confirmation, copies of the application, the erosion and sediment control plan required by section seven of this article, and the well plat to each of the following persons: (1) The owners of record of the surface of the tract on which the well is or is proposed to be located; (2) The owners of record of the surface tract or tracts overlying the oil and gas leasehold being developed by the proposed well work, if the surface tract is to be used for roads or other land disturbance as described in the erosion and sediment control plan submitted pursuant to subsection (c), section seven of this article; (3) The coal owner, operator or lessee, in the event the tract of land on which the well proposed to be drilled is located [sic] is known to be underlain by one or more coal seams; (4) The owners of record of the surface tract or tracts overlying the oil and gas leasehold being developed by the proposed well work, if the surface tract is to be used for the placement, construction, enlargement, alteration, repair, removal or abandonment of any impoundment or pit as described in section nine of this article; (5) Any surface owner or water purveyor who is known to the applicant to have a water well, spring or water supply source located within one thousand five hundred feet of the center of the well pad which is used to provide water for consumption by humans or domestic animals; and (6) The operator of any natural gas storage field within which the proposed well work activity is to take place. (c)(1) If more than three tenants in common or other co-owners of interests described in subsection (b) of this section hold interests in the lands, the applicant may serve the documents required upon the person described in the records of the sheriff required to be maintained pursuant to section eight, article one, chapter eleven-a of this code. (2) Notwithstanding any provision of this article to the contrary, notice to a lien holder is not notice to a landowner, unless the lien holder is the landowner. W. Va. Code R. § 35-8-5.7.a requires, in part, that the operator shall also provide the Well Site Safety Plan ("WSSP") to the surface owner and any water purveyor or surface owner subject to notice and water testing as provided in section 15 of this rule.

Application Notice WSSP Notice E&S Plan Notice Well Plat Notice is hereby provided to:

SURFACE OWNER(s)

Name: Stephen D. McPeek & Julia F. McPeek
Address: 267 Rector Road
Parkersburg, WV 26105

Name: Richard M. McPeek & Tonya McPeek
Address: 5094 Lee Creek Road
Belleville, WV 26133

SURFACE OWNER(s) (Road and/or Other Disturbance)

Name: Stephen D. McPeek & Julia F. McPeek
Address: 267 Rector Road
Parkersburg, WV 26105

Name: Richard M. McPeek & Tonya McPeek
Address: 5094 Lee Creek Road
Belleville, WV 26133

SURFACE OWNER(s) (Impoundments or Pits)

Name: _____
Address: _____

COAL OWNER OR LESSEE

Name: NO DECLARATIONS ON RECORD WITH COUNTY
Address: _____

COAL OPERATOR

Name: NO DECLARATIONS ON RECORD WITH COUNTY
Address: _____

WATER PURVEYOR(s)/OWNER(s) OF WATER WELL, SPRING OR OTHER WATER SUPPLY SOURCE

Name: Stephen D. McPeek & Julia F. McPeek
Address: 267 Rector Road
Parkersburg, WV 26105

*PLEASE NOTE THERE ARE 3 ADDITIONAL WATER SOURCES SHOWN ON THE ATTACHED MAP, BUT THEY ARE LOCATED GREATER THAN 1500' FROM THE SUBJECT PAD LOCATION

OPERATOR OF ANY NATURAL GAS

Name: _____
Address: _____

*Please attach additional forms if necessary

Received
Office of Oil & Gas
FEB 21 2017

05/12/2017

Notice is hereby given:

Pursuant to West Virginia Code § 22-6A-10(b), notice is hereby given that the undersigned well operator has applied for a permit for well work or for a certificate of approval for the construction of an impoundment or pit.

This Notice Shall Include:

Pursuant to W. Va. Code § 22-6A-10(b), this notice shall include: (1) copies of the application; (2) the erosion and sediment control plan required by section seven of this article; and (3) the well plat.

Pursuant to W. Va. Code § 22-6A-10(f), this notice shall include: (1) a statement of the time limits for filing written comments; (2) who may file written comments; (3) the name and address of the secretary for the purpose of filing the comments and obtaining additional information; and (4) a statement that the persons may request, at the time of submitting written comments, notice of the permit decision and a list of persons qualified to test water.

Pursuant to W. Va. Code R. § 35-8-5.7.a, the operator shall provide the Well Site Safety Plan to the surface owner and any water purveyor or surface owner subject to notice and water testing as provided in section 15 of this rule.

Pursuant to W. Va. Code R. § 35-8-15.2.c, this notice shall: (1) contain a statement of the surface owner's and water purveyor's right to request sampling and analysis; (2) advise the surface owner and water purveyor of the rebuttable presumption for contamination or deprivation of a fresh water source or supply; advise the surface owner and water purveyor that refusal to allow the operator to conduct a pre-drilling water well test constitutes a method to rebut the presumption of liability; (3) advise the surface owner and water purveyor of his or her independent right to sample and analyze any water supply at his or her own expense; advise the surface owner and water purveyor whether or not the operator will utilize an independent laboratory to analyze any sample; and (4) advise the surface owner and or water purveyor that he or she can obtain from the Chief a list of water testing laboratories in the subject area capable of and qualified to test water supplies in accordance with standard acceptable methods.

Additional information related to horizontal drilling may be obtained from the Secretary, at the WV Department of Environmental Protection headquarters, located at 601 57th Street, SE, Charleston, WV 25304 (304-926-0450) or by visiting www.dep.wv.gov/oil-and-gas/pages/default.aspx.

Well Location Restrictions

Pursuant to W. Va. Code § 22-6A-12, Wells may not be drilled within two hundred fifty feet measured horizontally from any existing water well or developed spring used for human or domestic animal consumption. The center of well pads may not be located within six hundred twenty-five feet of an occupied dwelling structure, or a building two thousand five hundred square feet or larger used to house or shelter dairy cattle or poultry husbandry. This limitation is applicable to those wells, developed springs, dwellings or agricultural buildings that existed on the date a notice to the surface owner of planned entry for surveying or staking as provided in section ten of this article or a notice of intent to drill a horizontal well as provided in subsection (b), section sixteen of this article was provided, whichever occurs first, and to any dwelling under construction prior to that date. This limitation may be waived by written consent of the surface owner transmitted to the department and recorded in the real property records maintained by the clerk of the county commission for the county in which such property is located. Furthermore, the well operator may be granted a variance by the secretary from these distance restrictions upon submission of a plan which identifies the sufficient measures, facilities or practices to be employed during well site construction, drilling and operations. The variance, if granted, shall include terms and conditions the department requires to ensure the safety and protection of affected persons and property. The terms and conditions may include insurance, bonding and indemnification, as well as technical requirements. (b) No well pad may be prepared or well drilled within one hundred feet measured horizontally from any perennial stream, natural or artificial lake, pond or reservoir, or a wetland, or within three hundred feet of a naturally reproducing trout stream. No well pad may be located within one thousand feet of a surface or ground water intake of a public water supply. The distance from the public water supply as identified by the department shall be measured as follows: (1) For a surface water intake on a lake or reservoir, the distance shall be measured from the boundary of the lake or reservoir. (2) For a surface water intake on a flowing stream, the distance shall be measured from a semicircular radius extending upstream of the surface water intake. (3) For a groundwater source, the distance shall be measured from the wellhead or spring. The department may, in its discretion, waive these distance restrictions upon submission of a plan identifying sufficient measures, facilities or practices to be employed during well site construction, drilling and operations to protect the waters of the state. A waiver, if granted, shall impose any permit conditions as the secretary considers necessary. (c) Notwithstanding the foregoing provisions of this section, nothing contained in this section prevents an operator from conducting the activities permitted or authorized by a Clean Water Act Section 404 permit or other approval from the United States Army Corps of Engineers within any waters of the state or within the restricted areas referenced in this section. (d) The well location restrictions set forth in this section shall not apply to any well on a multiple well pad if at least one of the wells was permitted prior to the effective date of this article. (e) The secretary shall, by December 31, 2017, report to the Legislature on the noise, light, dust and volatile organic compounds generated by the drilling of horizontal wells as they relate to the well location restrictions regarding occupied dwelling structures pursuant to this section. Upon a finding, if any, by the secretary that the well location restrictions regarding occupied dwelling structures are inadequate or otherwise require alteration to address the items

Received
Office of Oil & Gas
FEB 21 2017

05/12/2017

examined in the study required by this subsection, the secretary shall have the authority to propose for promulgation legislative rules establishing guidelines and procedures regarding reasonable levels of noise, light, dust and volatile organic compounds relating to drilling horizontal wells, including reasonable means of mitigating such factors, if necessary.

Water Well Testing:

Pursuant to West Virginia Code § 22-6A-10(d), notification shall be made, with respect to surface landowners identified in subsection (b) or water purveyors identified in subdivision (5), subsection (b) of this section, of the opportunity for testing their water well. The operator shall provide an analysis to such surface landowner or water purveyor at their request.

Water Testing Laboratories:

Pursuant to West Virginia Code § 22-6A-10(i), persons entitled to notice pursuant to subsection (b) of this section may contact the department to ascertain the names and locations of water testing laboratories in the subject area capable and qualified to test water supplies in accordance with standard accepted methods. In compiling that list of names the department shall consult with the state Bureau for Public Health and local health departments. A surface owner and water purveyor has an independent right to sample and analyze any water supply at his or her own expense. The laboratory utilized by the operator shall be approved by the agency as being certified and capable of performing sample analyses in accordance with this section.

Rebuttable Presumption for Contamination or Deprivation of a Fresh Water Source or Supply:

W. Va. Code § 22-6A-18 requires that (b) unless rebutted by one of the defenses established in subsection (c) of this section, in any action for contamination or deprivation of a fresh water source or supply within one thousand five hundred feet of the center of the well pad for horizontal well, there is a rebuttable presumption that the drilling and the oil or gas well or either was the proximate cause of the contamination or deprivation of the fresh water source or supply. (c) In order to rebut the presumption of liability established in subsection (b) of this section, the operator must prove by a preponderance of the evidence one of the following defenses: (1) The pollution existed prior to the drilling or alteration activity as determined by a predrilling or prealteration water well test. (2) The landowner or water purveyor refused to allow the operator access to the property to conduct a predrilling or prealteration water well test. (3) The water supply is not within one thousand five hundred feet of the well. (4) The pollution occurred more than six months after completion of drilling or alteration activities. (5) The pollution occurred as the result of some cause other than the drilling or alteration activity. (d) Any operator electing to preserve its defenses under subdivision (1), subsection (c) of this section shall retain the services of an independent certified laboratory to conduct the predrilling or prealteration water well test. A copy of the results of the test shall be submitted to the department and the surface owner or water purveyor in a manner prescribed by the secretary. (e) Any operator shall replace the water supply of an owner of interest in real property who obtains all or part of that owner's supply of water for domestic, agricultural, industrial or other legitimate use from an underground or surface source with a comparable water supply where the secretary determines that the water supply has been affected by contamination, diminution or interruption proximately caused by the oil or gas operation, unless waived in writing by that owner. (f) The secretary may order the operator conducting the oil or gas operation to: (1) Provide an emergency drinking water supply within twenty-four hours; (2) Provide temporary water supply within seventy-two hours; (3) Within thirty days begin activities to establish a permanent water supply or submit a proposal to the secretary outlining the measures and timetables to be used in establishing a permanent supply. The total time in providing a permanent water supply may not exceed two years. If the operator demonstrates that providing a permanent replacement water supply cannot be completed within two years, the secretary may extend the time frame on case-by-case basis; and (4) Pay all reasonable costs incurred by the real property owner in securing a water supply. (g) A person as described in subsection (b) of this section aggrieved under the provisions of subsections (b), (e) or (f) of this section may seek relief in court... (i) Notwithstanding the denial of the operator of responsibility for the damage to the real property owner's water supply or the status of any appeal on determination of liability for the damage to the real property owner's water supply, the operator may not discontinue providing the required water service until authorized to do so by the secretary or a court of competent jurisdiction.

Written Comment:

Pursuant to West Virginia Code § 22-6A-11(a), all persons described in subsection (b), section ten of this article may file written comments with the secretary as to the location or construction of the applicant's proposed well work within thirty days after the application is filed with the secretary. All persons described in West Virginia Code § 22-6A-10(b) may file written comments as to the location or construction of the applicant's proposed well work to the Secretary at:

Chief, Office of Oil and Gas
Department of Environmental Protection
601 57th St. SE
Charleston, WV 25304
(304) 926-0450

Received
Office of Oil & Gas
FEB 21 2017

Such persons may request, at the time of submitting written comments, notice of the permit decision and a list of persons qualified to test water. **NOTE: YOU ARE NOT REQUIRED TO FILE ANY COMMENT.**

Time Limits and Methods for Filing Comments.

The law requires these materials to be served on or before the date the operator files its Application. You have **THIRTY (30) DAYS** after the filing date to file your comments. Comments must be filed in person or received in the mail by the Chief's office by the time stated above. You may call the Chief's office to be sure of the date. Check with your postmaster to ensure adequate delivery time or to arrange special expedited handling. If you have been contacted by the well operator and you have signed a "voluntary statement of no objection" to the planned work described in these materials, then the permit may be issued at any time.

Pursuant to West Virginia Code § 22-6A-11(c)(2), Any objections of the affected coal operators and coal seam owners and lessees shall be addressed through the processes and procedures that exist under sections fifteen, seventeen and forty, article six of this chapter, as applicable and as incorporated into this article by section five of this article. The written comments filed by the parties entitled to notice under subdivisions (1), (2), (4), (5) and (6), subsection (b), section ten of this article shall be considered by the secretary in the permit issuance process, but the parties are not entitled to participate in the processes and proceedings that exist under sections fifteen, seventeen or forty, article six of this chapter, as applicable and as incorporated into this article by section five of this article.

Comment Requirements

Your comments must be in writing and include your name, address and telephone number, the well operator's name and well number and the approximate location of the proposed well site including district and county from the application. You may add other documents, such as sketches, maps or photographs to support your comments.

Disclaimer: All comments received will be placed on our web site <http://www.dep.wv.gov/oil-and-gas/Horizontal-Permits/Pages/default.aspx> and the applicant will automatically be forwarded an email notice that such comments have been submitted. The applicant will be expected to provide a response to comments submitted by any surface owner, water purveyor or natural gas storage operator noticed within the application.

Permit Denial or Condition

The Chief has the power to deny or condition a well work permit. Pursuant to West Virginia Code § 22-6A-8(d), the permit may not be issued or be conditioned, including conditions with respect to the location of the well and access roads prior to issuance if the director determines that:

- (1) The proposed well work will constitute a hazard to the safety of persons;
- (2) The plan for soil erosion and sediment control is not adequate or effective;
- (3) Damage would occur to publicly owned lands or resources; or
- (4) The proposed well work fails to protect fresh water sources or supplies.

A permit may also be denied under West Virginia Code § 22-6A-7(k), the secretary shall deny the issuance of a permit if the secretary determines that the applicant has committed a substantial violation of a previously issued permit for a horizontal well, including the applicable erosion and sediment control plan associated with the previously issued permit, or a substantial violation of one or more of the rules promulgated under this article, and in each instance has failed to abate or seek review of the violation within the time prescribed by the secretary pursuant to the provisions of subdivisions (1) and (2), subsection (a), section five of this article and the rules promulgated hereunder, which time may not be unreasonable.

Pursuant to West Virginia Code § 22-6A-10(g), any person entitled to submit written comments to the secretary pursuant to subsection (a), section eleven of this article, shall also be entitled to receive from the secretary a copy of the permit as issued or a copy of the order modifying or denying the permit if the person requests receipt of them as a part of the written comments submitted concerning the permit application. Such persons may request, at the time of submitting written comments, notice of the permit decision and a list of persons qualified to test water.

Received
Office of Oil & Gas
FEB 21 2017

05/12/2017

WW-6A
(8-13)

API NO. 47-095 - 02429
OPERATOR WELL NO. Parachute Unit 1H
Well Pad Name: Stonefly Pad

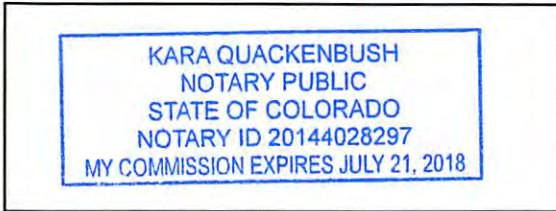
Notice is hereby given by:

Well Operator: Antero Resources Corporation
Telephone: (303) 357-7310
Email: kquackenbush@anteroresources.com

Address: 1615 Wynkoop Street
Denver, CO 80202
Facsimile: 303-357-7315

Oil and Gas Privacy Notice:

The Office of Oil and Gas processes your personal information, such as name, address and telephone number, as part of our regulatory duties. Your personal information may be disclosed to other State agencies or third parties in the normal course of business or as needed to comply with statutory or regulatory requirements, including Freedom of Information Act requests. Our office will appropriately secure your personal information. If you have any questions about our use or your personal information, please contact DEP's Chief Privacy Officer at deprivacyofficer@wv.gov.

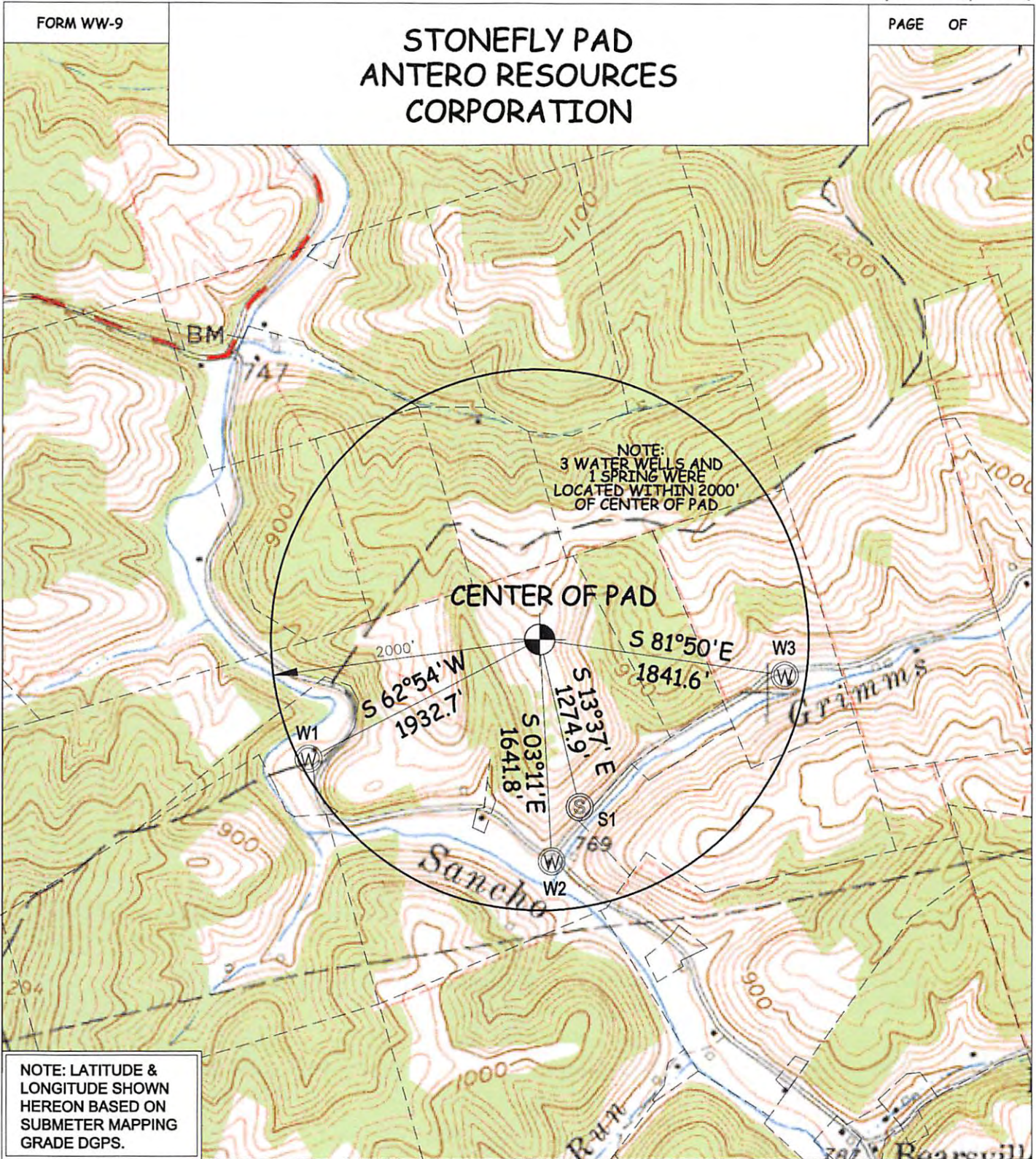


Subscribed and sworn before me this 17 day of February 2017
Kara Quackenbush Notary Public
My Commission Expires July 21, 2018

Received
Office of Oil & Gas
FEB 17 2017

05/12/2017

STONEFLY PAD ANTERO RESOURCES CORPORATION



NOTE: LATITUDE & LONGITUDE SHOWN HEREON BASED ON SUBMETER MAPPING GRADE DGPS.

WELL	SURFACE OWNER	ADDRESS	DISTRICT-TAX MAP-PARCEL	WELL LATITUDE	WELL LONGITUDE
W1	VIRGINIA RIGGS	654 BEARSVILLE RD, MIDDLEBOURNE, WV 26149	1-7-06.1	39°24'54.78"	80°55'43.39"
W2	STEPHEN MCPEEK	267 RECTOR RD, PARKERSBURG, WV 26105	1-7-08.1	39°24'47.56"	80°55'20.15"
W3	GENEVA MEREDITH	2222 BORING LN, EAST LIVERPOOL, OH 43820	1-7-09	39°25'01.45"	80°54'58.37"
S1	STEPHEN MCPEEK	267 RECTOR RD, PARKERSBURG, WV 26105	1-7-08.1	39°24'51.55"	80°55'20.15"

WILLOW LAND SURVEYING, PLLC
P.O. BOX 17, PENNSBORO, WV 26415
(304) 659-1717

TOPO SECTION(S) OF:
MIDDLEBOURNE 7.5'

JOB #: 16-027WA

FILE: STONEFLYPADWM

SCALE: 1-INCH = 1000 FEET



DATE: 5/3/16

DRAWN BY: T.B.S.

Received
Office of Oil & Gas
FEB 21 2017

STATE OF WEST VIRGINIA
DEPARTMENT OF ENVIRONMENTAL PROTECTION, OFFICE OF OIL AND GAS
NOTICE OF ENTRY FOR PLAT SURVEY

Notice Time Requirement: Notice shall be provided at least **SEVEN (7)** days but no more than **FORTY-FIVE (45)** days prior to entry

Date of Notice: 6/23/2015 **Date of Planned Entry:** *7/6/2015

*Please note that this is an estimated date. Antero may begin surveying seven (7) days but no more than forty-five (45) after your receipt of this notice (whichever comes first).

Delivery method pursuant to West Virginia Code § 22-6A-10a

- PERSONAL SERVICE
- REGISTERED MAIL
- METHOD OF DELIVERY THAT REQUIRES A RECEIPT OR SIGNATURE CONFIRMATION

Pursuant to West Virginia Code § 22-6A-10(a), Prior to filing a permit application, the operator shall provide notice of planned entry on to the surface tract to conduct any plat surveys required pursuant to this article. Such notice shall be provided at least seven days but no more than forty-five days prior to such entry to: (1) The surface owner of such tract; (2) to any owner or lessee of coal seams beneath such tract that has filed a declaration pursuant to section thirty-six, article six, chapter twenty-two of this code; and (3) any owner of minerals underlying such tract in the county tax records. The notice shall include a statement that copies of the state Erosion and Sediment Control Manual and the statutes and rules related to oil and gas exploration and production may be obtained from the Secretary, which statement shall include contact information, including the address for a web page on the Secretary's web site, to enable the surface owner to obtain copies from the secretary.

Notice is hereby provided to:

SURFACE OWNER(s)

Name: Stephen D. & Richard McPeek c/o Steve McPeek ✓
 Address: 267 Rector Rd.
Parkersburg, WV 26105

Name: Richard M. & Tonya McPeek ✓
 Address: 5094 Lee Creek Rd.
Belleville, WV 26133

Name: _____
 Address: _____

COAL OWNER OR LESSEE

Name: NO DECLARATIONS ON RECORD WITH COUNTY
 Address: _____

MINERAL OWNER(s)

Name: PLEASE SEE ATTACHMENT
 Address: _____

*please attach additional forms if necessary

Notice is hereby given:

Pursuant to West Virginia Code § 22-6A-10(a), notice is hereby given that the undersigned well operator is planning entry to conduct a plat survey on the tract of land as follows:

State: <u>West Virginia</u>	Approx. Latitude & Longitude: <u>Approx. 39.417867, -80.922475</u>
County: <u>Tyler</u>	Public Road Access: <u>Bearsville Rd. & CR 30/1</u>
District: <u>Centerville</u>	Watershed: <u>Outlet Middle Island Creek</u>
Quadrangle: <u>Middlebourne 7.5'</u>	Generally used farm name: <u>McPeek, Stephen D. & Richard M.</u>

Copies of the state Erosion and Sediment Control Manual and the statutes and rules related to oil and gas exploration and production may be obtained from the Secretary, at the WV Department of Environmental Protection headquarters, located at 601 57th Street, SE, Charleston, WV 25304 (304-926-0450). Copies of such documents or additional information related to horizontal drilling may be obtained from the Secretary by visiting www.dep.wv.gov/oil-and-gas/pages/default.aspx.

Notice is hereby given by:

Well Operator: Antero Resources Corporation
 Telephone: (303) 357- 7310
 Email: kquackenbush@anteroresources.com

Address: 1615 Wynkoop Street
Denver, CO 80202
 Facsimile: (303) 357-7315

Received
Office of Oil & Gas
FEB 21 2017

Oil and Gas Privacy Notice:

The Office of Oil and Gas processes your personal information, such as name, address and telephone number, as part of our regulatory duties. Your personal information may be disclosed to other State agencies or third parties in the normal course of business or as needed to comply with statutory or regulatory requirements, including Freedom of Information Act requests. Our office will appropriately secure your personal information. If you have any questions about our use or your personal information, please contact DEP's Chief Privacy Officer at depprivacyofficer@wv.gov.

WW-6A3 Notice of Entry For Plat Survey Attachment:**Mineral Owners:**Tax Parcel ID: 1-7-8.1

Owner: Stephen D. & Richard McPeek c/o Steve McPeek ✓
Address: 267 Rector Rd.
Parkersburg, WV 26105

Owner: Richard M. & Tonya McPeek ✓
Address: 5094 Lee Creek Rd.
Belleville, WV 26133

Owner: Keith F. Freeland ✓
Address: 5408 Tyler Highway
Sistersville, WV 26175

Received
Office of Oil & Gas
FEB 21 2017

05/12/2017

STATE OF WEST VIRGINIA
DEPARTMENT OF ENVIRONMENTAL PROTECTION, OFFICE OF OIL AND GAS
NOTICE OF PLANNED OPERATION

Notice Time Requirement: notice shall be provided no later than the **filing date of permit application.**

Date of Notice: 02/17/2017 **Date Permit Application Filed:** 02/17/2017

Delivery method pursuant to West Virginia Code § 22-6A-16(c)

- CERTIFIED MAIL HAND
- RETURN RECEIPT REQUESTED DELIVERY

Pursuant to W. Va. Code § 22-6A-16(c), no later than the date for filing the permit application, an operator shall, by certified mail return receipt requested or hand delivery, give the surface owner whose land will be used for the drilling of a horizontal well notice of the planned operation. The notice required by this subsection shall include: (1) A copy of this code section; (2) The information required to be provided by subsection (b), section ten of this article to a surface owner whose land will be used in conjunction with the drilling of a horizontal well; and (3) A proposed surface use and compensation agreement containing an offer of compensation for damages to the surface affected by oil and gas operations to the extent the damages are compensable under article six-b of this chapter. (d) The notices required by this section shall be given to the surface owner at the address listed in the records of the sheriff at the time of notice.

Notice is hereby provided to the SURFACE OWNER(s)
(at the address listed in the records of the sheriff at the time of notice):

Name: Stephen D. & Julia F. McPeek
Address: 267 Rector Road
Parkersburg, WV 26105

Name: Richard M. & Tonya McPeek
Address: 5094 Lee Creek Road
Belleville, WV 26133

Notice is hereby given:

Pursuant to West Virginia Code § 22-6A-16(c), notice is hereby given that the undersigned well operator has developed a planned operation on the surface owner's land for the purpose of drilling a horizontal well on the tract of land as follows:

State:	<u>West Virginia</u>	UTM NAD 83	Easting:	<u>506662m</u>
County:	<u>Tyler</u>		Northing:	<u>4363176m</u>
District:	<u>Centerville</u>	Public Road Access:		<u>CR 30</u>
Quadrangle:	<u>Middlebourne 7.5'</u>	Generally used farm name:		<u>Steven McPeek, et al</u>
Watershed:	<u>Outlet Middle Island Creek</u>			

This Notice Shall Include:

Pursuant to West Virginia Code § 22-6A-16(c), this notice shall include: (1) A copy of this code section; (2) The information required to be provided by **W. Va. Code § 22-6A-10(b)** to a surface owner whose land will be used in conjunction with the drilling of a horizontal well; and (3) A proposed surface use and compensation agreement containing an offer of compensation for damages to the surface affected by oil and gas operations to the extent the damages are compensable under article six-b of this chapter. Additional information related to horizontal drilling may be obtained from the Secretary, at the WV Department of Environmental Protection headquarters, located at 601 57th Street, SE, Charleston, WV 25304 (304-926-0450) or by visiting www.dep.wv.gov/oil-and-gas/pages/default.aspx.

Well Operator: Antero Resources Corporation
Telephone: (303) 357-7310
Email: kquackenbush@anteroresources.com

Address: 1615 Wynkoop Street
Denver, CO 80202
Facsimile: 303-357-7315

Oil and Gas Privacy Notice:

The Office of Oil and Gas processes your personal information, such as name, address and telephone number, as part of our regulatory duties. Your personal information may be disclosed to other State agencies or third parties in the normal course of business or as needed to comply with statutory or regulatory requirements, including Freedom of Information Act requests. Our office will appropriately secure your personal information. If you have any questions about our use of your personal information, please contact DEP's Chief Privacy Officer at depprivacyofficer@wv.gov.

Received
Office of Oil & Gas

FEB 21 2017

05/12/2017



WEST VIRGINIA DEPARTMENT OF TRANSPORTATION
Division of Highways

1900 Kanawha Boulevard East • Building Five • Room 110
Charleston, West Virginia 25305-0430 • (304) 558-3505

Jim Justice
Governor

Thomas J. Smith, P. E.
Secretary of Transportation/
Commissioner of Highways

February 15, 2017

James A. Martin, Chief
Office of Oil and Gas
Department of Environmental Protection
601 57th Street, SE
Charleston, WV 25304

Subject: DOH Permit for the Stonefly Pad, Tyler County

Parachute Unit 1H Well site

47-095-02429 ✓

Dear Mr. Martin,

This well site will be accessed from a DOH permit #06-2016-0093 which has been issued to Antero Resources Corporation for access to the State Road for a well site located off of Tyler Route 30 SLS.

The operator has signed a STATEWIDE OIL AND GAS ROAD MAINTENANCE BONDING AGREEMENT and provided the required Bond. This operator is currently in compliance with the DOH OIL AND GAS POLICY dated January 3, 2012.

Very Truly Yours,

Gary K. Clayton, P.E.
Regional Maintenance Engineer
Central Office O&G Coordinator

Cc: Kara Quackenbush
Antero Resources Corporation
CH, OM, D-6

Received
Office of Oil & Gas

FEB 21 2017

List of Anticipated Additives Used for Fracturing or Stimulating Well

95-02429

Additives	Chemical Abstract Service Number (CAS #)
Fresh Water	7732-18-5
2 Phosphobutane 1,2,4 tricarboxylic acid	37971-36-1
Ammonium Persulfate	7727-54-0
Anionic copolymer	Proprietary
Anionic polymer	Proprietary
BTEX Free Hydrotreated Heavy Naphtha	64742-48-9
Cellulase enzyme	Proprietary
Demulsifier Base	Proprietary
Ethoxylated alcohol blend	Mixture
Ethoxylated Nonylphenol	68412-54-4
Ethoxylated oleylamine	26635-93-8
Ethylene Glycol	107-21-1
Glycol Ethers	111-76-2
Guar gum	9000-30-0
Hydrogen Chloride	7647-01-0
Hydrotreated light distillates, non-aromatic, BTEX free	64742-47-8
Isopropyl alcohol	67-63-0
liquid, 2,2-dibromo-3-nitrilopropionamide	10222-01-2
Microparticle	Proprietary
Petroleum Distillates (BTEX Below Detect)	64742-47-8
Polyacrylamide	57-55-6
Propargyl Alcohol	107-19-7
Propylene Glycol	57-55-6
Quartz	14808-60-7
Sillica, crystalline quartz	7631-86-9
Sodium Chloride	7647-14-5
Sodium Hydroxide	1310-73-2
Sugar	57-50-1
Surfactant	68439-51-0
Suspending agent (solid)	14808-60-7
Tar bases, quinoline derivs, benzyl chloride-quaternized	72480-70-7
Solvent Naphtha, petroleum, heavy aliph	64742-96-7
Soybean Oil, Me ester	67784-80-9
Copolymer of Maleic and Acrylic Acid	52255-49-9
DETA phosphonate	15827-60-8
Hexamethylene Triamine Penta	34690-00-1
Phosphino Carboxylic acid polymer	71050-62-9
Hexamethylene Diamine Tetra	23605-75-5
2-Propenoic acid, polymer with 2 propenamide	9003-06-9
Hexamethylene diamine penta (methylene phosphonic acid)	23605-74-5
Diethylene Glycol	111-46-6
Methenamine	100-97-0
Polyethylene polyamine	68603-67-8
Coco amine	61791-14-8
2-Propyn-1-ol compound with methyloxirane	38172-91-7

Received
Office of Oil & Gas
FEB 21 2017

05/12/2017

STONEFLY WELL PAD & WATER CONTAINMENT PAD

SITE DESIGN & CONSTRUCTION EROSION & SEDIMENT CONTROL

CENTERVILLE DISTRICT, TYLER COUNTY
SANCHO CREEK WATER

USGS 7.5 MIDDLEBOURNE

LOCATION COORDINATES:

ACCESS ROAD ENTRANCE
LATITUDE: 39.413644 LONGITUDE: -80.922520 (NAD 83)
N 4362683.58 E 506669.90 (UTM ZONE 17 METERS)

CENTER OF TANK
LATITUDE: 39.417399 LONGITUDE: -80.922271 (NAD 83)
N 4363100.40 E 506690.97 (UTM ZONE 17 METERS)

CENTROID OF WELL PAD
LATITUDE: 39.417823 LONGITUDE: -80.922498 (NAD 83)
N 4363147.43 E 506671.36 (UTM ZONE 17 METERS)

GENERAL DESCRIPTION:

THE ACCESS ROAD(S), WELL PAD, AND WATER CONTAINMENT PAD ARE BEING CONSTRUCTED TO AID IN THE DEVELOPMENT OF INDIVIDUAL MARCELLUS SHALE GAS WELLS.

FLOODPLAIN NOTES:

THE PROPOSED SITE IS LOCATED WITHIN FEMA FLOOD ZONE "X" PER FEMA FLOOD MAP #54095C0150C.

MISS UTILITY STATEMENT:

ANTERO RESOURCES CORPORATION WILL NOTIFY MISS UTILITY OF WEST VIRGINIA FOR THE LOCATING OF UTILITIES PRIOR TO THIS PROJECT DESIGN; TICKET #1423962150. IN ADDITION, MISS UTILITY WILL BE CONTACTED BY THE CONTRACTOR PRIOR TO THE START OF CONSTRUCTION FOR THIS PROJECT.

ENTRANCE PERMIT:

ANTERO RESOURCES CORPORATION WILL OBTAIN AN ENCROACHMENT PERMIT (FORM MM-109) FROM THE WEST VIRGINIA DEPARTMENT OF TRANSPORTATION DIVISION OF HIGHWAYS, PRIOR TO COMMENCEMENT OF CONSTRUCTION ACTIVITIES.

ENVIRONMENTAL NOTES:

STREAM AND WETLAND DELINEATIONS WERE PERFORMED IN AUGUST, 2015 BY ALLSTAR ECOLOGY TO REVIEW THE SITE FOR WATERS AND WETLANDS THAT ARE MOST LIKELY WITHIN THE REGULATORY PURVIEW OF THE U.S. ARMY CORPS OF ENGINEERS (USACE) AND/OR THE WEST VIRGINIA DEPARTMENT OF ENVIRONMENTAL PROTECTION (WVDEP). THE AUGUST 21, 2015 JURISDICTIONAL STREAMS AND WETLANDS MAP WAS PREPARED BY ALLSTAR ECOLOGY AND SUMMARIZES THE RESULTS OF THE FIELD DELINEATION. THE MAP DOES NOT, IN ANY WAY, REPRESENT A JURISDICTIONAL DETERMINATION OF THE LANDWARD LIMITS OF WATERS AND WETLANDS WHICH MAY BE REGULATED BY THE USACE OR THE WVDEP. IT IS STRONGLY RECOMMENDED THAT THE AFOREMENTIONED AGENCIES BE CONSULTED IN AN EFFORT TO GAIN WRITTEN CONFIRMATION OF THE DELINEATION SHOWN ON THIS EXHIBIT PRIOR TO ENGAGING CONSTRUCTION ON THE PROPERTY DESCRIBED HEREIN. THE DEVELOPER SHALL OBTAIN THE APPROPRIATE PERMITS FROM THE FEDERAL AND/OR STATE REGULATORY AGENCIES PRIOR TO ANY PROPOSED IMPACTS TO WATERS OF THE U.S., INCLUDING WETLAND FILLS AND STREAM CROSSINGS.

GEOTECHNICAL NOTES:

A SUBSURFACE INVESTIGATION OF THE PROPOSED SITE WAS PERFORMED BY PENNSYLVANIA SOIL & ROCK, INC. BETWEEN SEPTEMBER 9, 2014 & SEPTEMBER 15, 2014. THE REPORT PREPARED BY PENNSYLVANIA SOIL & ROCK, INC. DATED OCTOBER 3, 2014, REVISED FEBRUARY 20, 2015 & OCTOBER 29, 2015, REFLECTS THE RESULTS OF THE SUBSURFACE INVESTIGATION. THE INFORMATION AND RECOMMENDATIONS CONTAINED IN THIS REPORT WERE USED IN THE PREPARATION OF THESE PLANS. PLEASE REFER TO THE SUBSURFACE INVESTIGATION REPORT BY PENNSYLVANIA SOIL & ROCK, INC. FOR ADDITIONAL INFORMATION, AS NEEDED.

PROJECT CONTACTS:

CHARLES E. COMPTON, III - SURVEYING COORDINATOR
CELL: (304) 719-6449

OPERATOR:

ANTERO RESOURCES CORPORATION
535 WHITE OAKS BLVD.
BRIDGEPORT, WV 26330
PHONE: (304) 842-4100
FAX: (304) 842-4102

DAVID PATSY - LAND AGENT
CELL: (304) 476-6090

ENGINEER/SURVEYOR:

NAVITUS ENGINEERING, INC.
CYRUS S. KUMP, PE - PROJECT MANAGER/ENGINEER
OFFICE: (888) 662-4185 CELL: (540) 686-6747

ELI WAGONER - ENVIRONMENTAL ENGINEER
OFFICE: (304) 842-4068 CELL: (304) 476-9770

JON McEVERS - OPERATIONS SUPERINTENDENT
OFFICE: (303) 357-6799 CELL: (303) 808-2423

ENVIRONMENTAL:

ALLSTAR ECOLOGY, LLC
RYAN L. WARD - ENVIRONMENTAL SCIENTIST
OFFICE: (866) 213-2666 CELL: (304) 692-7477

AARON KUNZLER - CONSTRUCTION SUPERVISOR
CELL: (405) 227-8344

GEOTECHNICAL:

PENNSYLVANIA SOIL & ROCK, INC.
CHRISTOPHER W. SAMIOS - PROJECT ENGINEER
OFFICE: (412) 372-4000 CELL: (412) 589-0662

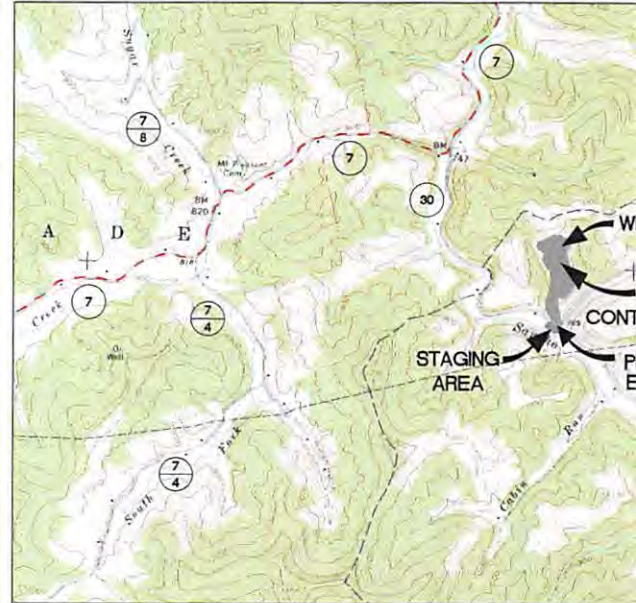
ROBERT B. WIRKS - FIELD ENGINEER
OFFICE: (304) 842-4100 CELL: (304) 627-7405

RESTRICTIONS NOTES:

1. THERE ARE NO WETLANDS, LAKES, PONDS, OR RESERVOIRS WITHIN 100 FEET OF THE WELL PAD AND LOD. THERE IS A PERENNIAL STREAM WITHIN 100' OF THE PROPOSED ACCESS ROAD "A" AND STAGING AREA THAT WILL REMAIN UNDISTURBED.
2. THERE ARE NO NATURALLY PRODUCING TROUT STREAMS WITHIN 300 FEET OF THE WELL PAD AND LOD.
3. THERE ARE NO GROUNDWATER INTAKE OR PUBLIC WATER SUPPLY FACILITIES WITHIN 1000 FEET OF THE WELL PAD AND LOD.
4. THERE ARE NO APPARENT EXISTING WATER WELLS OR DEVELOPED SPRINGS WITHIN 250 FEET OF THE WELL(S) BEING DRILLED.
5. THERE ARE NO OCCUPIED DWELLING STRUCTURES WITHIN 625 FEET OF THE CENTER OF THE WELL PAD.
6. THERE ARE NO AGRICULTURAL BUILDINGS LARGER THAN 2,500 SQUARE FEET WITHIN 625 FEET OF THE CENTER OF THE WELL PAD.

**APPROVED
WVDEP OOG**

Modification
9/13/2016



WEST VIRGINIA COUNTY MAP



(NOT TO SCALE)

REPRODUCTION NOTE

THESE PLANS WERE CREATED TO BE PLOTTED ON 22"x34" (ANSI D) PAPER. HALF SCALE DRAWINGS ARE ON 11"x17" (ANSI B) PAPER.

THESE PLANS WERE CREATED FOR COLOR PLOTTING AND ANY REPRODUCTIONS IN GRAY SCALE OR COLOR MAY RESULT IN A LOSS OF INFORMATION AND SHOULD NOT BE USED FOR CONSTRUCTION PURPOSES.

DESIGN CERTIFICATION:

THE DRAWINGS, CONSTRUCTION NOTES, AND REFERENCE DIAGRAMS ATTACHED HERETO HAVE BEEN PREPARED IN ACCORDANCE WITH THE WEST VIRGINIA CODE OF STATE RULES, DIVISION OF ENVIRONMENTAL PROTECTION, OFFICE OF OIL AND GAS CRS 35-8.

05/12/2017

WATER CONTAINMENT PAD CONSTRUCTION PLAN, CONTROL PLANS

TYLER COUNTY, WEST VIRGINIA
UNDEVELOPED
QUAD MAP



WEST VIRGINIA STATE PLANE COORDINATE SYSTEM
NORTH ZONE, NAD83
ELEVATION BASED ON NAVD83
ESTABLISHED BY SURVEY GRADE GPS & OPUS
POST-PROCESSING

SHEET INDEX:

- 1 - COVER SHEET
- 2 - CONSTRUCTION AND E&S CONTROL NOTES
- 3 - LEGEND
- 4 - MATERIAL QUANTITIES
- 5 - STORM DRAINAGE COMPUTATIONS
- 6 - EXISTING CONDITIONS
- 7 - EXISTING STRUCTURES & FEATURES
- 8 - OVERALL PLAN SHEET INDEX & VOLUMES
- 9 - ACCESS ROAD PLAN
- 10 - WELL PAD & WATER CONTAINMENT PAD PLAN
- 11 - WELL PAD & WATER CONTAINMENT PAD GRADING PLAN
- 12 - ACCESS ROAD PROFILES
- 13 - ACCESS ROAD SECTIONS
- 14 - WELL PAD, WATER CONTAINMENT PAD, & STOCKPILE SECTIONS
- 15 - WELL PAD & WATER CONTAINMENT PAD SECTIONS
- 16-23 - CONSTRUCTION DETAILS
- 24 - ACCESS ROAD RECLAMATION PLAN
- 25 - WELL PAD & WATER CONTAINMENT PAD RECLAMATION PLAN
- GE500-GE506 - GEOTECHNICAL DETAILS



Telephone: (888) 662-4185 | www.NavitusEng.com

DATE	REVISION
03/18/2016	REVISED PER EXISTING GAS LINE
03/25/2016	REVISED SURFACE CONFIGURATION
04/22/2016	UPDATED WELLHEAD LOCATIONS
06/08/2016	UPDATED UTILITIES AND REROUTES
07/05/2016	REVISED PER UTILITY REROUTES
08/10/2016	REVISED PER SEPTIC



THIS DOCUMENT
WAS PREPARED FOR:
ANTERO RESOURCES
CORPORATION

COVER SHEET
STONEFLY
WELL PAD & WATER CONTAINMENT PAD
CENTERTVILLE DISTRICT
TYLER COUNTY, WEST VIRGINIA

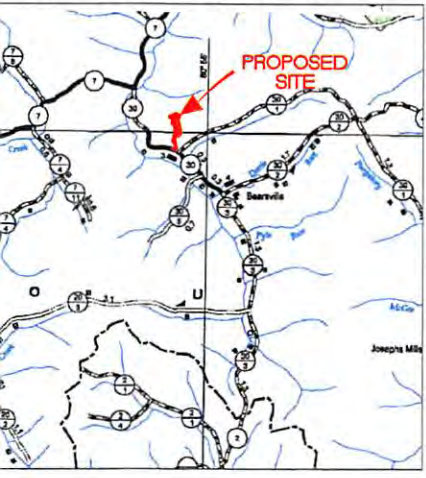
Handwritten: JS 2/28/17

Handwritten: DMH 2-28-17

STONEFLY LIMITS OF DISTURBANCE AREA (AC)			
Total Site	Permitted	Modification	Total
Impacts to Stephen D. & Richard McPeck TM 7-8.1			
Access Road "A" (1,274')	6.10	0.00	6.10
Staging Area	1.05	0.19	1.24
Well Pad & Water Containment Pad	8.88	0.00	8.88
Excess/Topsoil Material Stockpiles	4.85	0.00	4.85
Total Affected Area	20.88	0.19	21.07
Total Wooded Acres Disturbed	8.08	0.00	8.08

Proposed Well Name	WV North NAD 27	WV North NAD 83	UTM (METERS) Zone 17	NAD 83 Lat & Long
Parachute Unit 1H	N 337538.36 E 1598054.15	N 337572.73 E 1598613.03	N 4363176.10 E 506661.83	LAT 39-25-05.0945 LONG -80-55-21.3915
Parachute Unit 2H	N 337528.69 E 1598056.71	N 337563.05 E 1598615.64	N 4363173.16 E 506662.66	LAT 39-25-04.9994 LONG -80-55-21.3569
Parachute Unit 3H	N 337519.02 E 1598059.27	N 337553.40 E 1598618.20	N 4363170.23 E 506663.49	LAT 39-25-04.9043 LONG -80-55-21.3223
Pheasant Unit 1H	N 337509.36 E 1598051.84	N 337543.73 E 1598620.75	N 4363167.30 E 506664.32	LAT 39-25-04.8091 LONG -80-55-21.2877
Pheasant Unit 2H	N 337499.69 E 1598064.40	N 337534.06 E 1598623.33	N 4363164.37 E 506665.15	LAT 39-25-04.7140 LONG -80-55-21.2531
Pheasant Unit 3H	N 337490.03 E 1598066.95	N 337524.40 E 1598625.89	N 4363161.44 E 506665.98	LAT 39-25-04.6189 LONG -80-55-21.2185
Copper John Unit 1H	N 337480.36 E 1598069.52	N 337514.73 E 1598628.45	N 4363158.51 E 506666.81	LAT 39-25-04.5238 LONG -80-55-21.1839
Copper John Unit 2H	N 337470.69 E 1598072.09	N 337505.06 E 1598631.01	N 4363155.57 E 506667.64	LAT 39-25-04.4286 LONG -80-55-21.1493
Copper John Unit 3H	N 337461.03 E 1598074.65	N 337495.40 E 1598633.58	N 4363152.64 E 506668.47	LAT 39-25-04.3335 LONG -80-55-21.1147
Tauscher Unit 1H	N 337451.36 E 1598077.21	N 337485.73 E 1598636.14	N 4363149.71 E 506669.30	LAT 39-25-04.2384 LONG -80-55-21.0801
Tauscher Unit 2H	N 337441.69 E 1598079.77	N 337476.07 E 1598638.70	N 4363146.78 E 506670.13	LAT 39-25-04.1433 LONG -80-55-21.0455
Tauscher Unit 3H	N 337432.03 E 1598082.33	N 337466.40 E 1598641.26	N 4363143.85 E 506670.96	LAT 39-25-04.0481 LONG -80-55-21.0109
Well Pad Elevation	982.0			

WVDOH COUNTY ROAD MAP



STONEFLY EPHEMERAL STREAM IMPACT (LINEAR FEET)					
Stream and Impact Cause	Permanent Impacts		Temp. Impacts	Temp. Disturb.	Total Disturbance (LF)
	Culvert / Fill (LF)	Inlets/Outlets Structures (LF)	Cofferdam/ E&S Controls (LF)	Distance to L.O.D. (LF)	
Stream 14 (Access Road "A")	30	0	70	35	135
Stream 05 (Well Pad & Water Containment Pad)	0	0	0	70	70
Stream 15 (Well Pad & Water Containment Pad)	0	0	0	40	40
Stream 18 (Well Pad & Water Containment Pad)	0	0	0	32	32
Stream 22 (Well Pad & Water Containment Pad)	0	0	0	62	62
Stream 23 (Well Pad & Water Containment Pad)	0	0	0	61	61

MISS Utility of West Virginia
1-800-245-4848
West Virginia State Law
(Section XIV: Chapter 24-C)
Requires that you call two
business days before you dig in
the state of West Virginia.
IT'S THE LAW!!

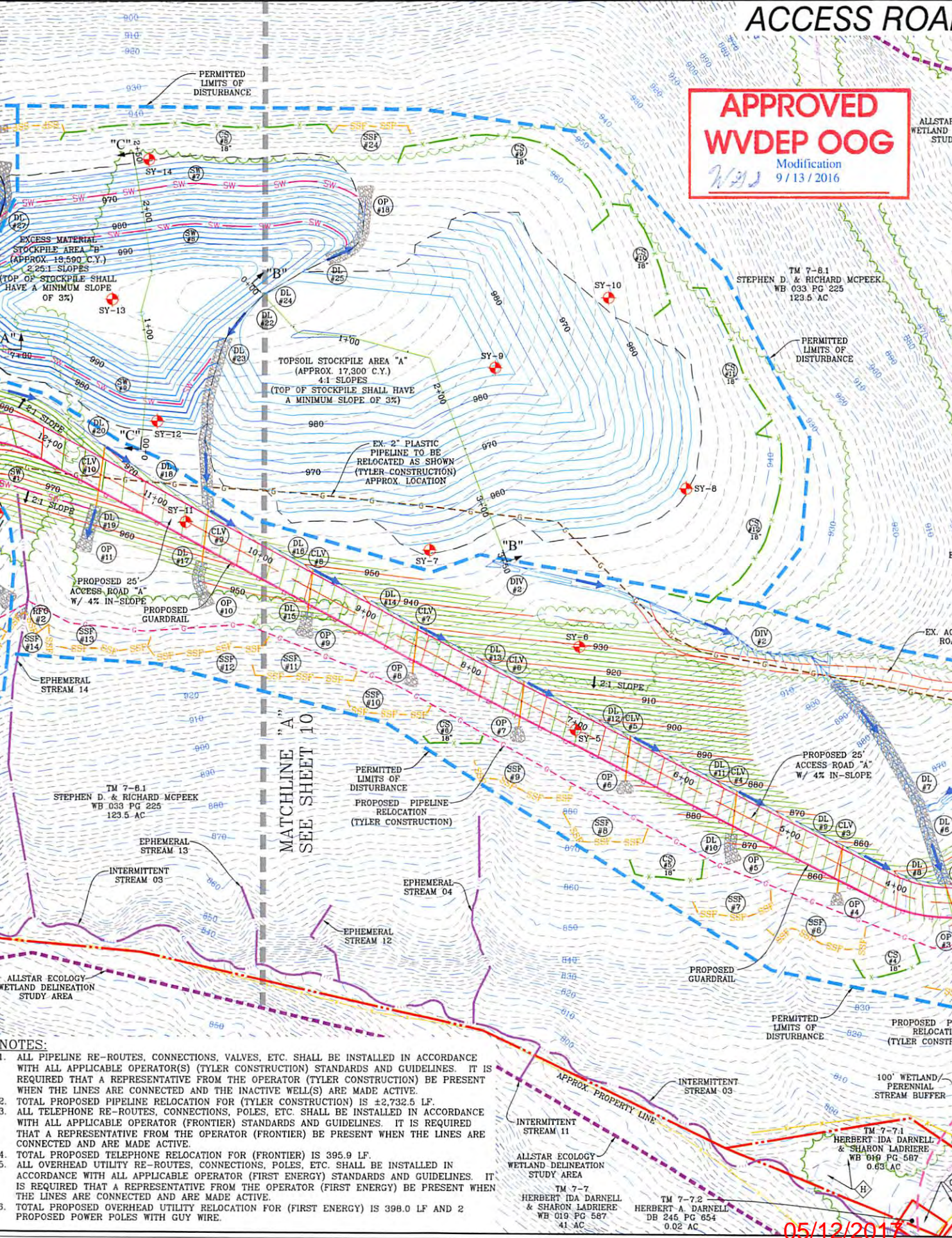


DATE: 11/06/2015
SCALE: AS SHOWN

APPROVED
WVDEP OOG
Modification
9/13/2016

ALLSTAR WETLAND STUDY

TM 7-8.1
STEPHEN D. & RICHARD MCPEEK
WB 033 PG 225
123.5 AC



MATCHLINE "A"
SEE SHEET 10

NOTES:

1. ALL PIPELINE RE-ROUTES, CONNECTIONS, VALVES, ETC. SHALL BE INSTALLED IN ACCORDANCE WITH ALL APPLICABLE OPERATOR(S) (TYLER CONSTRUCTION) STANDARDS AND GUIDELINES. IT IS REQUIRED THAT A REPRESENTATIVE FROM THE OPERATOR (TYLER CONSTRUCTION) BE PRESENT WHEN THE LINES ARE CONNECTED AND THE INACTIVE WELL(S) ARE MADE ACTIVE.
2. TOTAL PROPOSED PIPELINE RELOCATION FOR (TYLER CONSTRUCTION) IS ±2,732.5 LF.
3. ALL TELEPHONE RE-ROUTES, CONNECTIONS, POLES, ETC. SHALL BE INSTALLED IN ACCORDANCE WITH ALL APPLICABLE OPERATOR (FRONTIER) STANDARDS AND GUIDELINES. IT IS REQUIRED THAT A REPRESENTATIVE FROM THE OPERATOR (FRONTIER) BE PRESENT WHEN THE LINES ARE CONNECTED AND ARE MADE ACTIVE.
4. TOTAL PROPOSED TELEPHONE RELOCATION FOR (FRONTIER) IS 395.9 LF.
5. ALL OVERHEAD UTILITY RE-ROUTES, CONNECTIONS, POLES, ETC. SHALL BE INSTALLED IN ACCORDANCE WITH ALL APPLICABLE OPERATOR (FIRST ENERGY) STANDARDS AND GUIDELINES. IT IS REQUIRED THAT A REPRESENTATIVE FROM THE OPERATOR (FIRST ENERGY) BE PRESENT WHEN THE LINES ARE CONNECTED AND ARE MADE ACTIVE.
6. TOTAL PROPOSED OVERHEAD UTILITY RELOCATION FOR (FIRST ENERGY) IS 398.0 LF AND 2 PROPOSED POWER POLES WITH GUY WIRE.

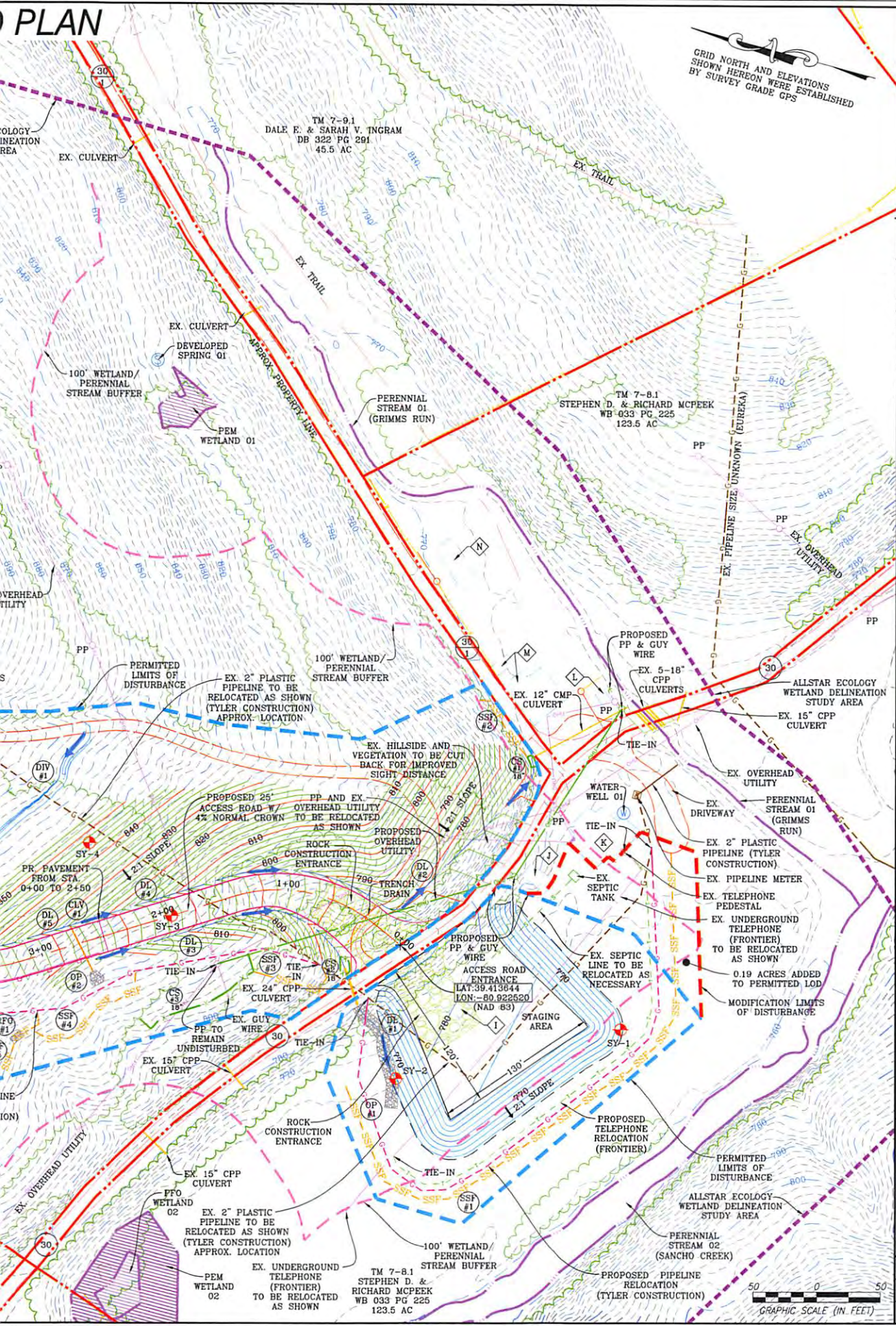
05/12/2017

TM 7-7
HERBERT IDA DARNELL & SHARON LADRIERE
WB 019 PG 587
41 AC

TM 7-7.2
HERBERT A. DARNELL
DB 245 PG 654
0.02 AC

TM 7-7.1
HERBERT IDA DARNELL & SHARON LADRIERE
WB 019 PG 587
0.83 AC

PLAN



GRID NORTH AND ELEVATIONS
SHOWN HEREON WERE ESTABLISHED
BY SURVEY GRADE GPS

175 2/28/17

NAVITUS

ENERGY ENGINEERING

Telephone: (888) 662-4185 | www.NavitusEng.com

DATE	REVISION
03/18/2016	REVISED PER EXISTING GAS LINE
03/25/2016	REVISED SURFACE CONFIGURATION
04/22/2016	UPDATED WELLHEAD LOCATIONS
06/06/2016	UPDATED UTILITIES AND REROUTES
07/05/2016	REVISED PER UTILITY REROUTES
08/10/2016	REVISED PER SEPTIC

THIS DOCUMENT
WAS PREPARED FOR:
ANTERO RESOURCES
CORPORATION

ACCESS ROAD PLAN

STONEFLY

WELL PAD & WATER CONTAINMENT PAD
CENTREVILLE DISTRICT
TYLER COUNTY, WEST VIRGINIA

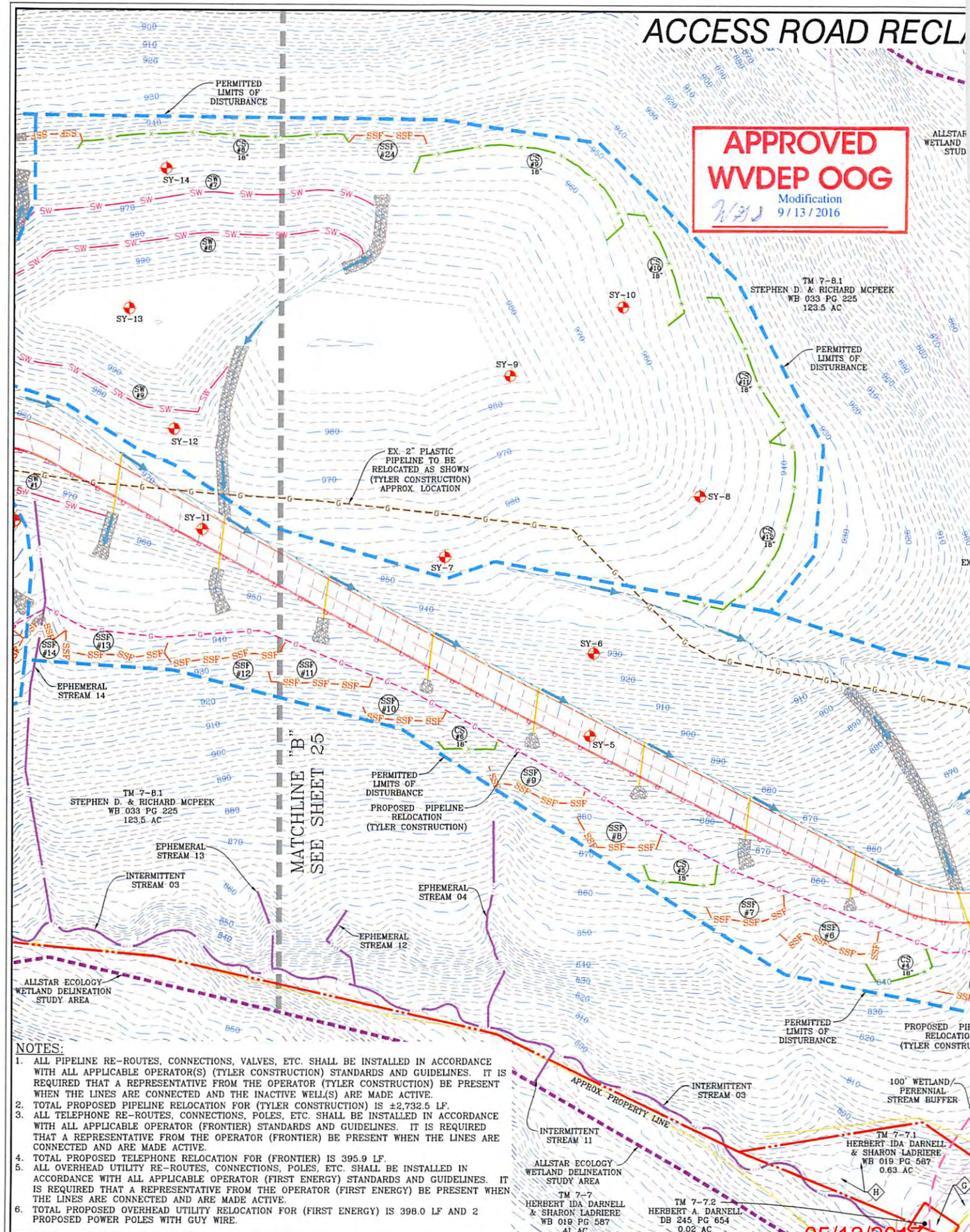
DATE: 11/06/2015
SCALE: 1" = 50'
SHEET 9 OF 25

05/12/2017

ACCESS ROAD RECL

APPROVED
WVDEP OOG
 Modification
WJS
 9/13/2016

ALLSTAR WETLAND STUD



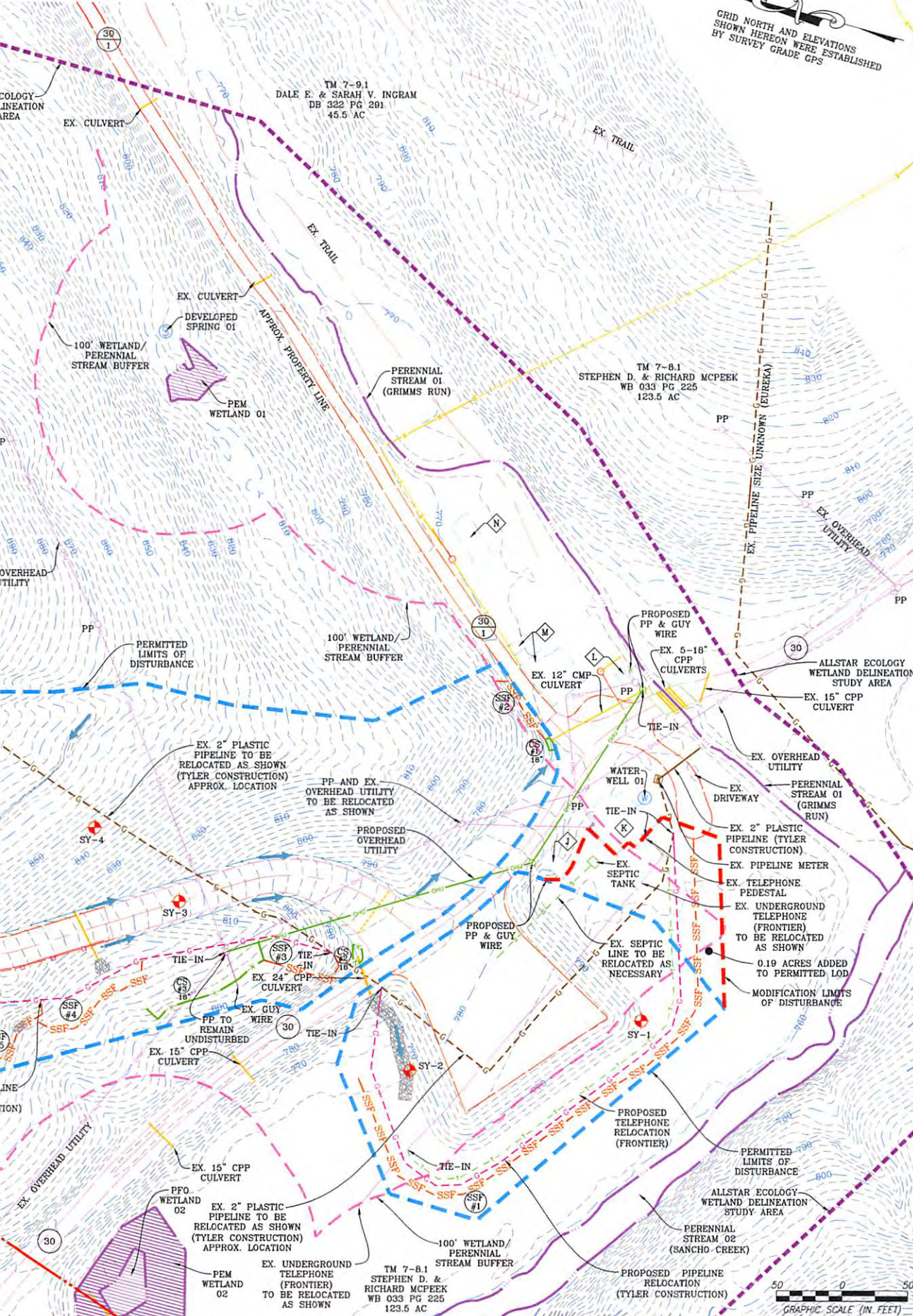
NOTES:

1. ALL PIPELINE RE-ROUTES, CONNECTIONS, VALVES, ETC. SHALL BE INSTALLED IN ACCORDANCE WITH ALL APPLICABLE OPERATOR(S) (TYLER CONSTRUCTION) STANDARDS AND GUIDELINES. IT IS REQUIRED THAT A REPRESENTATIVE FROM THE OPERATOR (TYLER CONSTRUCTION) BE PRESENT WHEN THE LINES ARE CONNECTED AND THE INACTIVE WELL(S) ARE MADE ACTIVE.
2. TOTAL PROPOSED PIPELINE RELOCATION FOR (TYLER CONSTRUCTION) IS ±2,732.5 LF.
3. ALL TELEPHONE RE-ROUTES, CONNECTIONS, POLES, ETC. SHALL BE INSTALLED IN ACCORDANCE WITH ALL APPLICABLE OPERATOR (FRONTIER) STANDARDS AND GUIDELINES. IT IS REQUIRED THAT A REPRESENTATIVE FROM THE OPERATOR (FRONTIER) BE PRESENT WHEN THE LINES ARE CONNECTED AND ARE MADE ACTIVE.
4. TOTAL PROPOSED TELEPHONE RELOCATION FOR (FRONTIER) IS 395.9 LF.
5. ALL OVERHEAD UTILITY RE-ROUTES, CONNECTIONS, POLES, ETC. SHALL BE INSTALLED IN ACCORDANCE WITH ALL APPLICABLE OPERATOR (FIRST ENERGY) STANDARDS AND GUIDELINES. IT IS REQUIRED THAT A REPRESENTATIVE FROM THE OPERATOR (FIRST ENERGY) BE PRESENT WHEN THE LINES ARE CONNECTED AND ARE MADE ACTIVE.
6. TOTAL PROPOSED OVERHEAD UTILITY RELOCATION FOR (FIRST ENERGY) IS 396.0 LF AND 2 PROPOSED POWER POLES WITH GUY WIRE.

05/12/2017

95-02429

RECLAMATION PLAN



GRID NORTH AND ELEVATIONS SHOWN HEREON WERE ESTABLISHED BY SURVEY GRADE GPS



Telephone: (888) 662-4185 | www.NavitusEng.com

JPS 2/28/17

DATE	REVISION
03/18/2016	REVISED PER EXISTING GAS LINE
03/25/2016	REVISED SURFACE CONFIGURATION
04/22/2016	UPDATED WELLHEAD LOCATIONS
06/09/2016	UPDATED UTILITIES AND REROUTES
07/05/2016	REVISED PER UTILITY REROUTES
08/10/2016	REVISED PER SEPTIC



THIS DOCUMENT WAS PREPARED FOR: ANTERO RESOURCES CORPORATION

ACCESS ROAD RECLAMATION PLAN
STONEFLY
 WELL PAD & WATER CONTAINMENT PAD
 CENTERVILLE DISTRICT
 TYLER COUNTY, WEST VIRGINIA



DATE: 11/06/2015
 SCALE: 1" = 50'
 SHEET 24 OF 25

05/12/2017

Antero Resources Corporation Site Construction Plan for Stonefly Well Pad & Water Containment Pad

Antero Resources Corporation (Antero) is submitting the following Site Construction Plan in compliance with §35-8-5.5. This plan is submitted in conjunction with the Stonefly Well Pad & Water Containment Pad Site Design & Construction Plan, Erosion & Sediment Control Plans prepared in accordance with the West Virginia Code of State Rules, Division of Environmental Protection and Office of Oil and Gas, and certified by Navitus Engineering Inc., a West Virginia registered professional engineer.

Requirement §5.5.a. *The plan should describe the nature and purpose of the construction project and identify the procedures for construction that will be used to achieve site stability. The plan shall be considered conditions of the permit and be enforceable as such.*

Antero Response

The nature and purpose of the subject project is to perforate, fracture, and complete one or more horizontal shallow wells. Procedures to achieve site stability include seeding and mulching of earth disturbed areas and implementation of erosion and sediment best management practices (BMPs). Details of seeding and mulching rates as well as procedures for installation and maintenance of erosion and sediment BMPs are outlined on page 2 of "Stonefly Well Pad & Water Containment Pad Site Design & Construction Plan, Erosion & Sediment Control Plans" (Site Design) prepared and certified by Navitus Engineering Inc. of West Virginia.

These procedures will be considered as conditions of the permit and shall be inspected and maintained for continual compliance measures outlined in §35-8-5.5.

Requirement §5.5.b.1. *A vicinity map location the site in relation to the surrounding area and roads;*

Antero Response

Please refer to the vicinity maps on page 1 for the location of the site in relation to the surrounding area and roads.

Requirement §5.5.b.2. *A plan view site map at a scale of one inch equal to one hundred feet (1"=100') or greater that shows appropriate detail of all site features and:*

Requirement §5.5.b.A. *Clearly identifies the limit of disturbance for the project;*

Antero Response

"Overall Plan Sheet Index & Volumes," "Access Road Plan," "Well Pad & Water Containment Pad Plan," and "Well Pad & Water Containment Pad Grading Plan" maps are included on pages 8-11 of the Site Design.

Requirement §5.5.b.2.B. *Provides existing topographic information on a contour interval that affords sufficient detail to illustrate site terrain conditions*

Received
Office of Oil & Gas

FEB 21 2017

05/12/2017

Antero Response

Please refer to the "Existing Conditions" map on page 6 of the Site Design for the current topographic conditions for the constructed pad on a contour interval that affords sufficient detail to illustrate site terrain conditions.

Requirement §5.5.b.2.C. Identifies proposed cut and fill areas with grading contours at an interval that provides sufficient detail to accurately depict slope ratios, indicating top and bottom of slopes; and

Antero Response

Please refer to "Overall Plan Sheet Index & Volumes," "Access Road Plan," "Well Pad & Water Containment Pad Plan," and "Well Pad & Water Containment Pad Grading Plan" maps are included on pages 8-11 as well as the "Access Road Profiles," "Access Road Sections," "Well Pad, Water Containment Pad & Stockpile Sections," and "Well Pad & Water Containment Pad Sections" on pages 12-15 of the Site Design for proposed cut and fill areas with grading contours.

Requirement §5.5.b.2.D. Identifies any existing structures, roads, water bodies, and other critical areas within the area that would most likely be affected by the construction.

Antero Response

Please refer to "Existing Structures & Features," "Overall Plan Sheet Index & Volumes," "Access Road Plan," "Well Pad & Water Containment Pad Plan," and "Well Pad & Water Containment Pad Grading Plan" on pages 7-11 for the maps identifying any structures, roads, water bodies, and other critical areas within the area of interest that would be most likely affected by construction.

Requirement §5.5.b.3. A cross-section of the length and width of the location, providing cut and fill volumes; and

Antero Response

Please refer to "Overall Plan Sheet Index & Volumes," "Access Road Plan," "Well Pad & Water Containment Pad Plan," and "Well Pad & Water Containment Pad Grading Plan" maps are included on pages 8-11 as well as the "Access Road Profiles," "Access Road Sections," "Well Pad, Water Containment Pad & Stockpile Sections," and "Well Pad & Water Containment Pad Sections" on pages 12-15 for a cross-section of the location. The cut and fill volumes can be found in "Material Quantities" on page 4.

Requirement §5.5.b.4. Any other engineering designs or drawings necessary to construct the project.

Antero Response

All other engineering designs and drawings necessary to construct this project are included in the Site Design.

Requirement §5.5.c. At a minimum, site construction shall be conducted in accordance with the following criteria:

Received
Office of Oil & Gas
FEB 21 2017

05/12/2017

Antero Response

All Antero contractors shall be notified of and comply with the measures outlined in Section 5.5.c. of §35-8.

Requirement §5.5.c.1. *All woody material, brush, and trees shall be cleared from the site area and kept to the minimum necessary for proper construction, including the installation of necessary sediment controls. Trees six inches in diameter and larger shall be cut and logs stacked;*

Antero Response

The Site Design outlines measures to maintain compliance with Section 201 of the WVDOH Specifications which outlines clearing and grubbing measures. Please refer to Construction and E&S Control Notes on page 2 of the Site Design.

Requirement §5.5.c.2. *Topsoil shall be removed from construction areas and stockpiled for reuse during reclamation. In woodland areas, tree stumps, large roots, large rocks, tree and leaf debris, and ground vegetation shall be removed prior to actual site constructions;*

Antero Response

The Site Design outlines procedures for stripping and stocking topsoil. Please refer to Construction and E&S Control Notes on page 2 of the Site Design. In addition, soil for stockpiling and use as fill shall be further compliant with measures outlined in Section 5.5.c.2. of §35-8-5.5.

Requirement §5.5.c.3. *No embankment fill shall be placed on frozen material;*

Antero Response

All Antero contractors shall be notified of and comply with measures outlined in Section 5.5.c.3. of §35-8-5.5.

Requirement §5.5.c.4. *The fill material shall be clean mineral soil, free of roots, woody vegetation, stumps, sod, large rocks, frozen soil or other objectionable material;*

Antero Response

The Site Design outlines procedures for stripping and stocking topsoil. Please refer to Construction and E&S Control Notes on page 2 of the Site Design. In addition, soil shall be further defined to the measures outlined in Section 5.5.c.4. of §35-8-5.5.

Requirement §3.2.b.5. *Embankment material shall exhibit adequate soil strength and contain the proper amount of moisture to ensure that compaction will be achieved;*

Antero Response

All Antero contractors shall be notified of and comply with measures outlined in Section 5.5.c.5. of §35-8-5.5.

Requirement §5.5.c.6 *Earthen fill slopes should be constructed with slopes no steeper than a ratio of two to one (2:1);*

Received
Office of Oil & Gas
FEB 21 2017

05/12/2017

Antero Response

The Site Design outlines all earthen fill slopes to be constructed with slopes no steeper than a ratio of two to one (2:1).

Requirement §5.5.c.7. Fill material will be placed in lifts or layers over the length of the fill. Lift thickness of soil shall be as thin as the suitable random excavated material will permit, typically from six to twelve (12) inches; and

Antero Response

Please refer to the Construction and E&S Control Notes on page 2 of the Site Design. Fill shall be placed in horizontal lifts of maximum loose depth of 12 inches. Compaction will be performed with a compactor with a minimum of five ton static drum weight vibratory roller or five ton static drum weight sheeps footed compactor as appropriate for the type of soil material at the site or other compactor approved by the Engineer.

Requirement §5.5.c.8. The size of rock lifts shall not exceed thirty-six (36) inches. The rock shall not be greater in any dimension than thirty-six (36) inches;

Antero Response

All Antero contractors shall be notified of and comply with measures outlined in Section 5.5.c.8. of §35-8-5.5.

Requirement §5.5.c.9. Compaction shall be obtained by compaction equipment or by routing the hauling equipment over the fill so that the entire surface of each fill lift is compacted by at least one wheel or tread track of equipment or by a compactor. Each lift shall be compacted before beginning the next lift;

Antero Response

Compaction compliance measures are outlined in the Construction and E&S Notes on page 2. Compaction is required with a compactor with a minimum of five ton static drum weight vibratory roller or five ton static drum weight sheeps footed compactor as appropriate for the type of soil material at the site or other compactor approved by the Engineer.

Requirement §5.5.c.10. Surface water diversion ditches shall be constructed above the disturbed area to intercept water and to divert surface water runoff around the site; and

Antero Response

Construction and E&S Control Notes on page 2 of the Site Design identifies the surface diversions used to prevent surface water and subsurface water from flowing on to the well pad and coming into contact with the stormwater associated with the well pad. Additional Erosion & Sediment BMPs will be used to prevent sediment discharges from the project.

Requirement §5.5.c.11. In areas of steep terrain, a terraced bench shall be constructed at the base of the slope where fill is to be placed, creating a toe foundation and aid in holding fill material. Additional terracing shall be constructed from each additional fifty (50) vertical feet of slope and shall be a minimum of ten (10) feet wide.

Received
Office of Oil & Gas
FEB 21 2017

95-02429

Antero Response

All Antero contractors shall be notified of and comply with the measures outlined in Section 5.5.c.11.. of §35-8-5.5.

Received
Office of Oil & Gas
FEB 21 2017

05/12/2017