

LATITUDE 39°32'30"

9,120'

LATITUDE 39°32'30"

7,722' TO BOTTOM HOLE

Antero Resources Corporation
Well No. Forster Unit 2H

MINERAL OWNERSHIP	
A	ELSIE M. SNIVELY
B	ELAINE L. OILER
C	JON MICHAEL DUMARS ET UX
D	HAUGHT FAMILY TRUST
E	CLARENCE MUTSCHELNAUF
F	ROBERT LOUIS BARD

ELLSWORTH DISTRICT - TYLER COUNTY	
12-05	ROSALTE HENRY
12-06	ANTERO MIDSTREAM LLC
12-07	COASTAL FOREST RESOURCES CO.
12-09	COASTAL FOREST RESOURCES CO.
12-14	ANTERO MIDSTREAM LLC
12-15	PATRICIA NYE
12-16	PATRICIA NYE
12-17	ANTERO MIDSTREAM LLC
12-18	ANTERO MIDSTREAM LLC
12-19	JON DUMARS
12-20	SHA YOHO
12-20.1	SHA YOHO
12-21	SHA YOHO
12-22	RALPH THACKER
12-23	ROBERT BARD
12-24	CHARLES EAASTHAM
12-25	MARGARET LANCASTER
12-26	MARGARET LANCASTER
12-32	CARL WILCOX

MCELROY DISTRICT - TYLER COUNTY	
2-04	LLOYD WEEKLEY
2-05	RONALD WEEKLEY
2-9.1	RICHARD BLANKENSHIP
2-9.2	WILLIAM LACY
2-9.3	SANDRA JOCHUM
2-10	WANDA PARR
2-11	THOMAS FERRELL

ELLSWORTH DISTRICT - TYLER COUNTY	
17-04	ERWAIN PECK
17-07	GILBERT EDDY
17-08	RICHARD NAPTORKOWSKI
17-09	ERWAIN PECK
17-10	THOMAS JOBES
17-10.1	CHARLES EASTHAM
17-10.2	THOMAS JOBES
17-11	ELIZABETH RICHIE
17-12	FREDERICK SHATZER
17-13	CHARLES EASTHAM
17-14	WILLIAM TITUS
17-14.1	SAMUEL LEEK
17-14.2	SANDRA SHREVE
17-14.3	FRED SHREVEE
17-14.4	FRED SHREVE
17-14.5	PEGGY LOUB
17-14.6	RONALD SHAVER
17-14.7	MICHAEL MARTIN
17-14.8	SANDRA SHREVE
17-14.9	FRED SHREVE
17-14.10	MICHAEL MARTIN
17-15	JEROME PLAUGHER
17-19	CLARENCE CLARK
17-20	KEITH MALINKY
17-20.1	KEITH MALINKY
17-21	RODNEY ADAMS
17-22	STEVEN MELOTT
17-23	MARJORIE STALEY
17-24	SHAWNNA STALEY
17-24.1	DAWN HADLEY
17-25	ELIZABETH MENGES
17-26	RICHARD NEFF
17-27	HAMMETT LAND & MINERALS LLC
17-28	ARTHUR PECK
17-29	HAMMETT LAND & MINERALS LLC
17-32	SHALYN MCGRAW
17-37	RONNIE HENTHORN
17-37.1	JOHN COOPER
17-37.2	PATRICK KELLER
17-38	PATRICK KELLER
17-38.1	PATRICK KELLER
17-39	PATRICK KELLER
17-39.1	PATRICK KELLER
17-39.2	PATRICK KELLER
17-40.1	RODNEY ADAMS
17-41	ROBERT BALL
17-45	EQT PRODUCTION CO.
17-46	EQT PRODUCTION CO.
17-47	JOHN BASSETT
17-48	JEREMY JURY
17-49	MARTHA MENGES
17-50	MARTHA MENGES
17-51	JONATHAN COOPER
17-52	ANTERO RESOURCES CORP.
17-59	MICHAEL BEBLE
23-11	JENNIFER WILLIAMS
23-12	TERRY JOY
23-13	JOSEPH FERRELL
23-14	WANDA PARR
23-15	HARLEY LEAMASTERS
23-16	RICK STALEY
23-17	RICK STALEY
23-18	RICK STALEY
23-28	RICHARD NEFF

NOTES:
WELL 2H TOP HOLE INFORMATION:
 N: 377,246ft E: 1,638,304ft
 LAT: 39°31'43.23" LON: 80°46'56.39"
BOTTOM HOLE INFORMATION:
 N: 375,927ft E: 1,639,684ft
 LAT: 39°31'30.39" LON: 80°46'38.54"
 WEST VIRGINIA COORDINATE SYSTEM OF 1927 NORTH ZONE. ZONE WAS DERIVED FROM MEASUREMENTS TAKEN WITH TRIMBLE GEOXT SUBMETER MAPPING GRADE GPS UNIT. PLAT ORIENTATION, CORNER, AND WELL REFERENCE TIE LINES ARE BASED ON GRID NORTH.


(NAD) 83 (UTM) ZONE 17 COORDS:
WELL 2H TOP HOLE INFORMATION:
 N: 4,375,478m E: 518,722m
BOTTOM HOLE INFORMATION:
 N: 4,375,083m E: 519,149m

(NAD) 27 (UTM) ZONE 17 COORDS:
WELL 2H TOP HOLE INFORMATION:
 N: 14,354,500ft E: 1,701,794ft
POINT OF ENTRY INFORMATION:
 N: 14,354,658ft E: 1,702,608ft
BOTTOM HOLE INFORMATION:
 N: 14,353,205ft E: 1,703,195ft

NOTE
 NO OCCUPIED DWELLINGS OR BUILDINGS TWO THOUSAND FIVE HUNDRED (2,500) SQUARE FEET OR LARGER USED TO HOUSE OR SHELTER DAIRY CATTLE OR POULTRY HUSBANDRY ARE LOCATED WITHIN SIX HUNDRED TWENTY-FIVE (625) FEET OF THE CENTER OF THE WELL PAD.

NOTE:
 1 WATER WELL WAS LOCATED WITHIN 2000' OF THE CENTER OF PAD

WELL NO. 2H



I THE UNDERSIGNED, HEREBY CERTIFY THAT THIS PLAT IS CORRECT TO THE BEST OF MY KNOWLEDGE AND BELIEF AND SHOWS ALL THE INFORMATION REQUIRED BY LAW AND THE RULES ISSUED AND PERSCRIBED BY THE DEPARTMENT OF ENVIRONMENTAL PROTECTION.

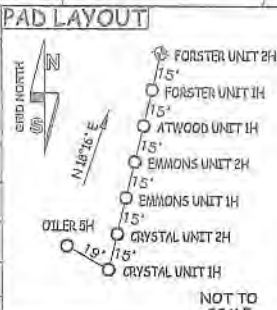


STATE OF WEST VIRGINIA, DIVISION OF ENVIRONMENTAL PROTECTION, OFFICE OF OIL AND GAS

WILLOW LAND SURVEYING PLLC
 220 MASONIC AVE. PENNSBORO
 WEST VIRGINIA 26415

JOB # 20-014WA
 DRAWING # FORSTER2H
 SCALE 1" = 2000'
 MINIMUM DEGREE OF ACCURACY SUBMETER
 PROVEN SOURCE OF ELEV. SUBMETER MAPPING GRADE GPS

LEGEND
 - - - Surface Owner Boundary Lines +/-
 - - - Adjoining Surface Tracts +/-
 ⊕ Found monument, as noted
 THOMAS SUMMERS P.S. 2109



STATE OF WEST VIRGINIA
 DEPARTMENT OF ENERGY
 DIVISION OF OIL AND GAS

DATE 06/13/22
 OPERATOR'S WELL# FORSTER UNIT #2H

WELL TYPE: OIL ___ GAS X LIQUID INJECTION ___ WASTE DISPOSAL ___ 47 - 095 - 02804 H6A
 (IF "GAS") PRODUCTION X STORAGE ___ DEEP ___ SHALLOW X STATE COUNTY PERMIT
 LOCATION: ELEVATION 1,222' - PROPOSED 1,247' - ORIGINAL WATERSHED OUTLET MIDDLE ISLAND CREEK
 QUADRANGLE PORTER FALLS 7.5' DISTRICT ELLSWORTH COUNTY TYLER
 SURFACE OWNER ANTERO MIDSTREAM LLC ACREAGE 50 ACRES +/-
 OIL & GAS ROYALTY OWNER ELAINE L. OILER; ELSIE M. SNIVELY; JON MICHAEL DUMARS & LISA MYERS LEASE ACREAGE 50 AC±; 53.75 AC±; 47.5 AC±

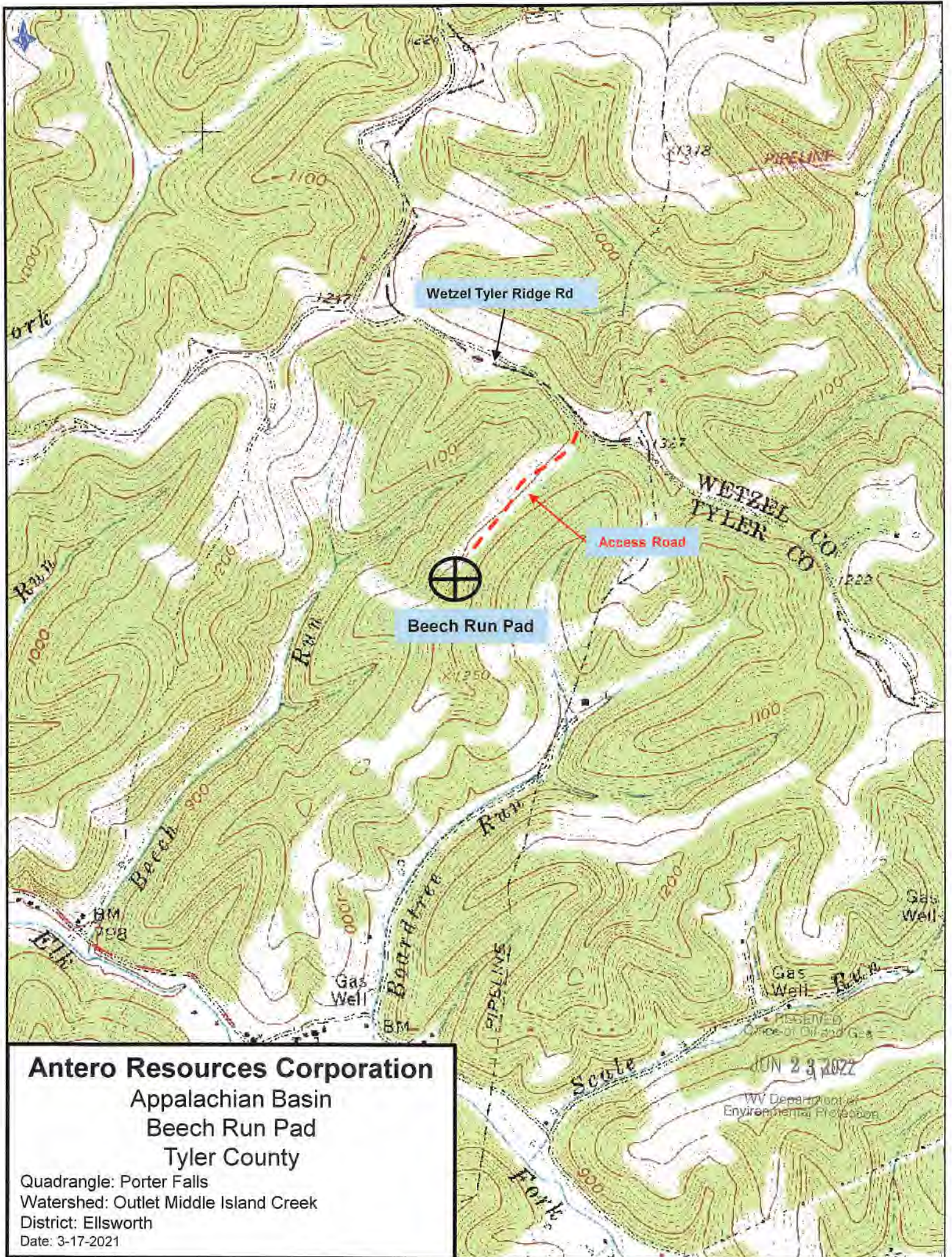
PROPOSED WORK: DRILL X CONVERT ___ DRILL DEEPER ___ REDRILL ___ FRACTURE OR STIMULATE X
 PLUG OFF OLD FORMATION ___ PERFORATE NEW FORMATION X OTHER PHYSICAL CHANGE IN WELL (SPECIFY) ___
 TARGET FORMATION MARCELLUS ESTIMATED DEPTH 7,500' TVD 9,200' MD
 WELL OPERATOR ANTERO RESOURCES CORP. DESIGNATED AGENT DIANNA STAMPER - CT CORPORATION SYSTEM
 ADDRESS 1615 WYNKOOP ST. ADDRESS 5400 D BIG TYLER ROAD
 DENVER, CO 80202 CHARLESTON, WV 25313

WV NORTH ZONE GRID NORTH

6,032' TO BOTTOM HOLE

4,733'

LONGITUDE 80°45'00"



Antero Resources Corporation
Appalachian Basin
Beech Run Pad
Tyler County

Quadrangle: Porter Falls
Watershed: Outlet Middle Island Creek
District: Ellsworth
Date: 3-17-2021

JUN 23 2022
WV Department of
Environmental Protection