



---

west virginia department of environmental protection

---

Office of Oil and Gas  
601 57<sup>th</sup> Street, S.E.  
Charleston, WV 25304  
(304) 926-0450  
fax: (304) 926-0452

Harold D. Ward, Cabinet Secretary  
[www.dep.wv.gov](http://www.dep.wv.gov)

Monday, November 25, 2024  
PERMIT MODIFICATION APPROVAL  
Horizontal 6A / New Drill

TRIBUNE RESOURCES, LLC  
3861 AMBASSADOR CAFFERY PARKWAY, SUITE 600  
LAFAYETTE, LA 70503

Re: Permit Modification Approval for BFT 7H  
47-095-02837-00-00

**Changed bottom hole location**


TRIBUNE RESOURCES, LLC

The Office of Oil and Gas has reviewed the attached permit modification for the above referenced permit. The attached modification has been approved and well work may begin. Please be reminded that the oil and gas inspector is to be notified twenty-four (24) hours before permitted well work is commenced.

If there are any questions, please feel free to contact me at (304) 926- 0450.

A blue ink signature of James A. Martin, written in a cursive style.

James A. Martin  
Chief

Operator's Well Number: BFT 7H  
Farm Name: WEST VIRGINIA DEPT OF NATURAL RESOURCE   
U.S. WELL NUMBER: 47-095-02837-00-00  
Horizontal 6A New Drill  
Date Modification Issued: 11/25/2024

Promoting a healthy environment.

11/29/2024

WW-6B  
(10/14)

API NO. 47- 095 - 02837

OPERATOR WELL NO. BFT 7H

Well Pad Name: BFT

STATE OF WEST VIRGINIA  
DEPARTMENT OF ENVIRONMENTAL PROTECTION, OFFICE OF OIL AND GAS  
WELL WORK PERMIT APPLICATION

1) Well Operator: Tribune Resources, LLC 494522341 Tyler McElroy Center Point  
Operator ID County District Quadrangle

2) Operator's Well Number: BFT 7H Well Pad Name: BFT

3) Farm Name/Surface Owner: WV DNR Public Lands Corp Public Road Access: CR 13/8

4) Elevation, current ground: 880' Elevation, proposed post-construction: 880'

5) Well Type (a) Gas  Oil  Underground Storage \_\_\_\_\_

Other \_\_\_\_\_

(b) If Gas Shallow  Deep \_\_\_\_\_

Horizontal

6) Existing Pad: Yes or No No

7) Proposed Target Formation(s), Depth(s), Anticipated Thickness and Associated Pressure(s):  
Target formation: Marcellus, Up-Dip well, Target top TVD 6900', Target base 6950', Anticipated thickness: 50', Anticipated Pressure: 4600 psi

8) Proposed Total Vertical Depth: 6,930'

9) Formation at Total Vertical Depth: Marcellus

10) Proposed Total Measured Depth: 18,875'

11) Proposed Horizontal Leg Length: 11,465'

12) Approximate Fresh Water Strata Depths: 504'

13) Method to Determine Fresh Water Depths: Based on drilling history in nearby wells

14) Approximate Saltwater Depths: 975'

15) Approximate Coal Seam Depths: 1270'

16) Approximate Depth to Possible Void (coal mine, karst, other): None anticipated

17) Does Proposed well location contain coal seams directly overlying or adjacent to an active mine? Yes \_\_\_\_\_ No

(a) If Yes, provide Mine Info: Name: \_\_\_\_\_

Depth: \_\_\_\_\_

Seam: \_\_\_\_\_

Owner: \_\_\_\_\_

RECEIVED  
Office of Oil and Gas

NOV 08 2024

WV Department of  
Environmental Protection

18)

**CASING AND TUBING PROGRAM**

<b>TYPE</b>	<b>Size (in)</b>	<b>New or Used</b>	<b>Grade</b>	<b>Weight per ft. (lb/ft)</b>	<b>FOOTAGE: For Drilling (ft)</b>	<b>INTERVALS: Left in Well (ft)</b>	<b>CEMENT: Fill-up (Cu. Ft.)/CTS</b>
Conductor	20"	New	J-55	94#	120'	120'	225, SX/CTS
Fresh Water	13-3/8"	New	J-55	54.5#	650'	650'	635, SX/CTS
Coal							
Intermediate	9-5/8"	New	J-55	40#	3000'	3000'	1405, SX/CTS
Production	5-1/2"	New	P-110	20#	18,875'	18,875'	4360, SX/CTS
Tubing							
Liners							

<b>TYPE</b>	<b>Size (in)</b>	<b>Wellbore Diameter (in)</b>	<b>Wall Thickness (in)</b>	<b>Burst Pressure (psi)</b>	<b>Max. Associated Surface Pressure (psi)</b>	<b>Cement Type</b>	<b>Cement Yield (cu. ft./k)</b>
Conductor	20"	26"	0.438"	2110	50	Class A	1.2/50% Excess
Fresh Water	13-3/8"	17-1/2"	0.38"	2730	800	HalCem	1.2/30% Excess
Coal							
Intermediate	9-5/8"	12-1/4"	0.395"	3950	1500	HalCem	1.378/30% Excess
Production	5-1/2"	8-3/4"	0.361	12640	5000	NeoCem	1.04/31% Excess
Tubing							
Liners							

**PACKERS**

Kind:				RECEIVED Office of
Sizes:				NOV 08 2024
Depths Set:				WW Environmental Protection



19) Describe proposed well work, including the drilling and plugging back of any pilot hole:

The well will be spud using a conductor rig. It will drill down 100' per the casing program. It will set 20" casing and circulate cement back to surface. The conductor rig will move off location, a rig capable of drilling to TD will be moved in to complete the well. We will drill to 650' on fluid and set a 13-3/8" fresh water casing string. Drilling will continue to 3,000' where 9-5/8" casing will be set. Note: If we should encounter a void during drilling, a cement basket will be placed above and below void area-balance cement to bottom of void and grout from basket to surface or run external casing packer/cementing stage tool above void interval and perform 2 stage cementing operation dependent upon depth of void. (\*If freshwater is encountered deeper than anticipated, it must be protected, set casing 50' below and cement to surface). We will continue drilling the well to total depth and run/cement casing as per the attached program.

20) Describe fracturing/stimulating methods in detail, including anticipated max pressure and max rate:

Multi-stage slickwater fracturing with frac sand. Wireline conveyed pump down frac plug and perforating to isolate frac stages. Maximum pressure will be 10,000 psig. and maximum rate will be 95 bpm.

21) Total Area to be disturbed, including roads, stockpile area, pits, etc., (acres): 4

22) Area to be disturbed for well pad only, less access road (acres): 3.54

23) Describe centralizer placement for each casing string:

Conductor: N/A  
Surface: Centralizer every 3 joints or 120'  
Intermediate: Centralizer every 3 joints or 120'  
Production: Run 1 spiral centralizer every 120' from TD to the top of the curve  
Run 1 spiral centralizer every 200' from the top of the curve to surface

RECEIVED  
Office of Oil and Gas  
NOV 08 2024

24) Describe all cement additives associated with each cement type:

Conductor: Class A cement (see attachment for complete description)  
Surface: Class A cement (see attachment for complete description)  
Intermediate: Class A cement (see attachment for complete description)  
Productions: /50-50 Poz/Class A lead, Class A cement tail (see attachment for complete description)

WV Department of  
Environmental Protection

25) Proposed borehole conditioning procedures:

The wellbore will be properly circulated at TD of each section until as much residual drill cuttings have been removed from the wellbore as possible, residual gas has been circulated out and the mud and wellbore are both in good, stable condition. Mud properties will be adjusted, if needed to ensure clean hole. Hole cleaning times will vary by hole section and from well to well.

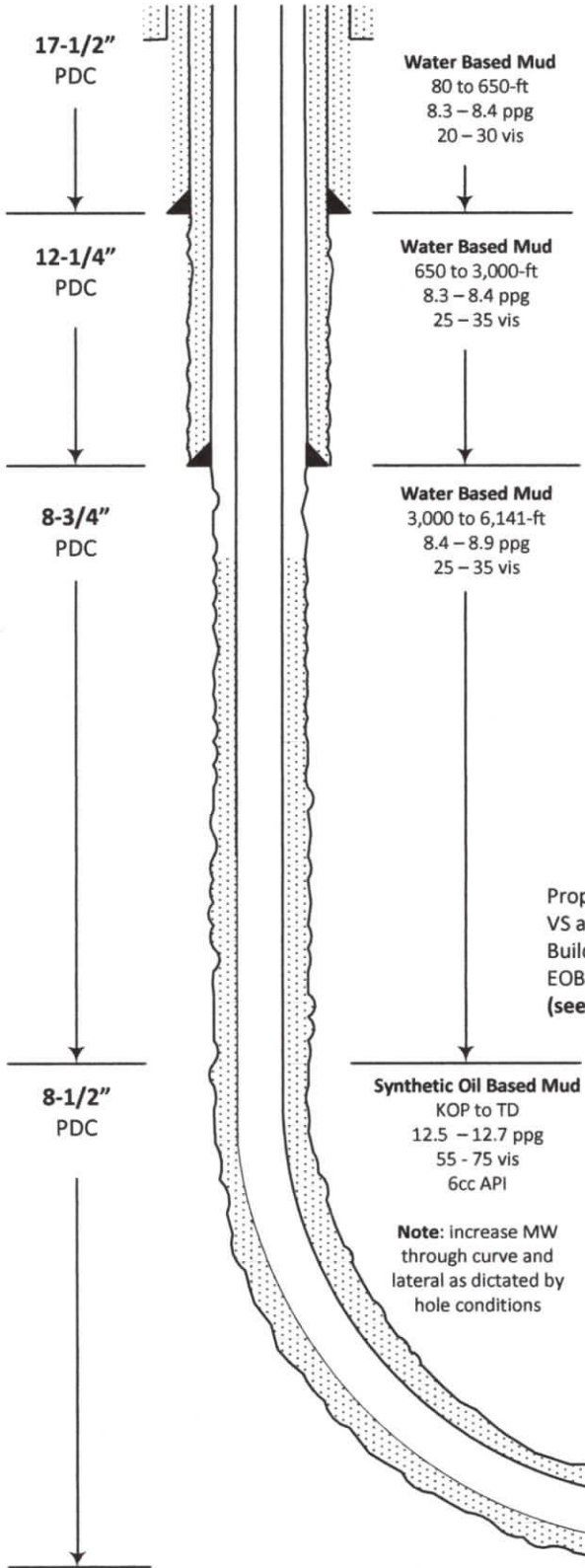
\*Note: Attach additional sheets as needed.



**TRIBUNE**  
RESOURCES

# BFT 7H

County, State: <b>Tyler, West Virginia</b>		Township:	Location:	Formation: <b>Marcellus</b>
Coordinates: NAD 83	SHL Lat/Long:	N 4367968.4 E 526694.8		RKB / Elevation: 905'/880'
	BHL Lat/Long:	N 4371012.8 E 524929.9		AFE DC/CWC:
Rig: TBD	Target Line:			USDW: 504' API: 47-095-02837 AFE #:



**Water Based Mud**  
80 to 650-ft  
8.3 – 8.4 ppg  
20 – 30 vis

**Water Based Mud**  
650 to 3,000-ft  
8.3 – 8.4 ppg  
25 – 35 vis

**Water Based Mud**  
3,000 to 6,141-ft  
8.4 – 8.9 ppg  
25 – 35 vis

**Synthetic Oil Based Mud**  
KOP to TD  
12.5 – 12.7 ppg  
55 - 75 vis  
6cc API

**Note:** increase MW  
through curve and  
lateral as dictated by  
hole conditions

Proposed KOP at 6,141-ft MD  
VS at KOP is -580-ft (nudge)  
Build 8"/100-ft to 90.5° inc., 330° azi.  
EOB at 7,396-ft MD  
(see directional plan for specific details)

EOC at 7,396-ft MD / 6,930-ft TVD  
90.5° inc., 330° azi., 112-ft VS  
(see directional plan for specific  
details)

TD at 18,875-ft MD / 6,930-ft TVD  
90.5° inc., 330° azi., 11,465-ft VS

Interval	Hole size (in)	Size (in)	Weight #/ft	Grade	Conn.	Collapse (PSI)	Burst (PSI)	Depth (ft)	Cost \$/ft
Conductor	26"	20"	-	-	-	-	-	120	
Surface	17-1/2"	13-3/8"	54.5	J-55	BTC	1,130	2,730	650	
Intermediate	12-1/4"	9-5/8"	40	J-55	LTC	2,570	3,950	3,000	
Production	8-3/4"	5-1/2"	20	P-110	TBD	11,080	12,640	18,875	

Interval	Slurry	Weight	Ft <sup>3</sup>	Yield	Excess	Cement Top
Conductor	Tail	15.6 ppg	225	1.20 cuft/sk	50%	Surface
	Lead					
Surface	Tail	15.6 ppg	633	1.20 cuft/sk	30%	Surface
	Lead					
Intermediate	Tail	15 ppg	1,405	1.29 cuft/sk	30%	Surface
	Lead					
Production	Tail	15.2 ppg	4,360	1.12 cuft/sk	10%	3,641'
	Lead					

RECEIVED  
Office of Oil and Gas

NOV 08 2024

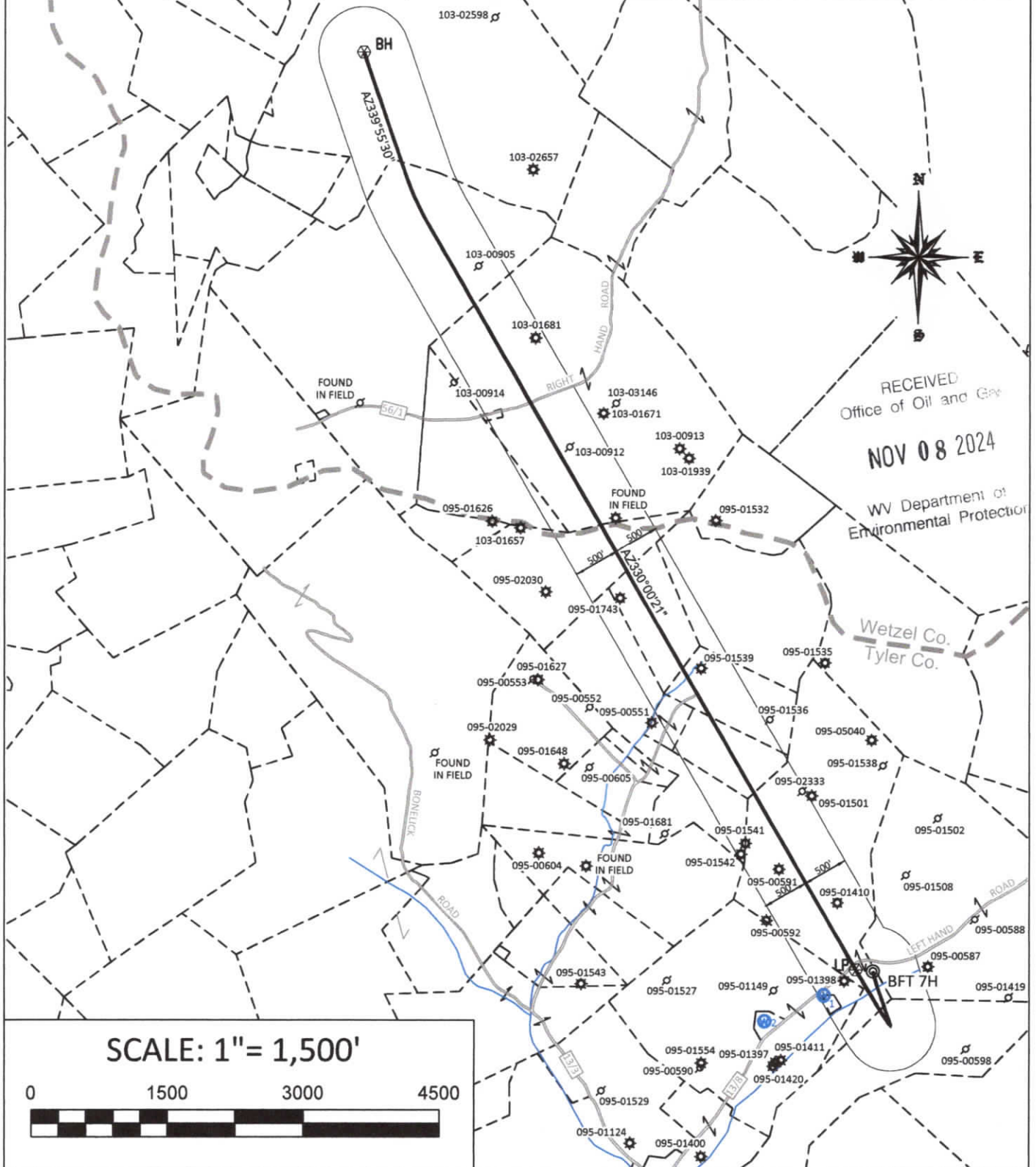
WV Department of  
Environmental Protection

11/29/2024



# BFT 7H EXISTING GAS WELLS OCTOBER 30, 2024

TOTAL DISTANCE BORED  
FROM LP TO BH = 11,465'



RECEIVED  
Office of Oil and Gas  
NOV 08 2024  
WV Department of  
Environmental Protection

Wetzel Co.  
Tyler Co.

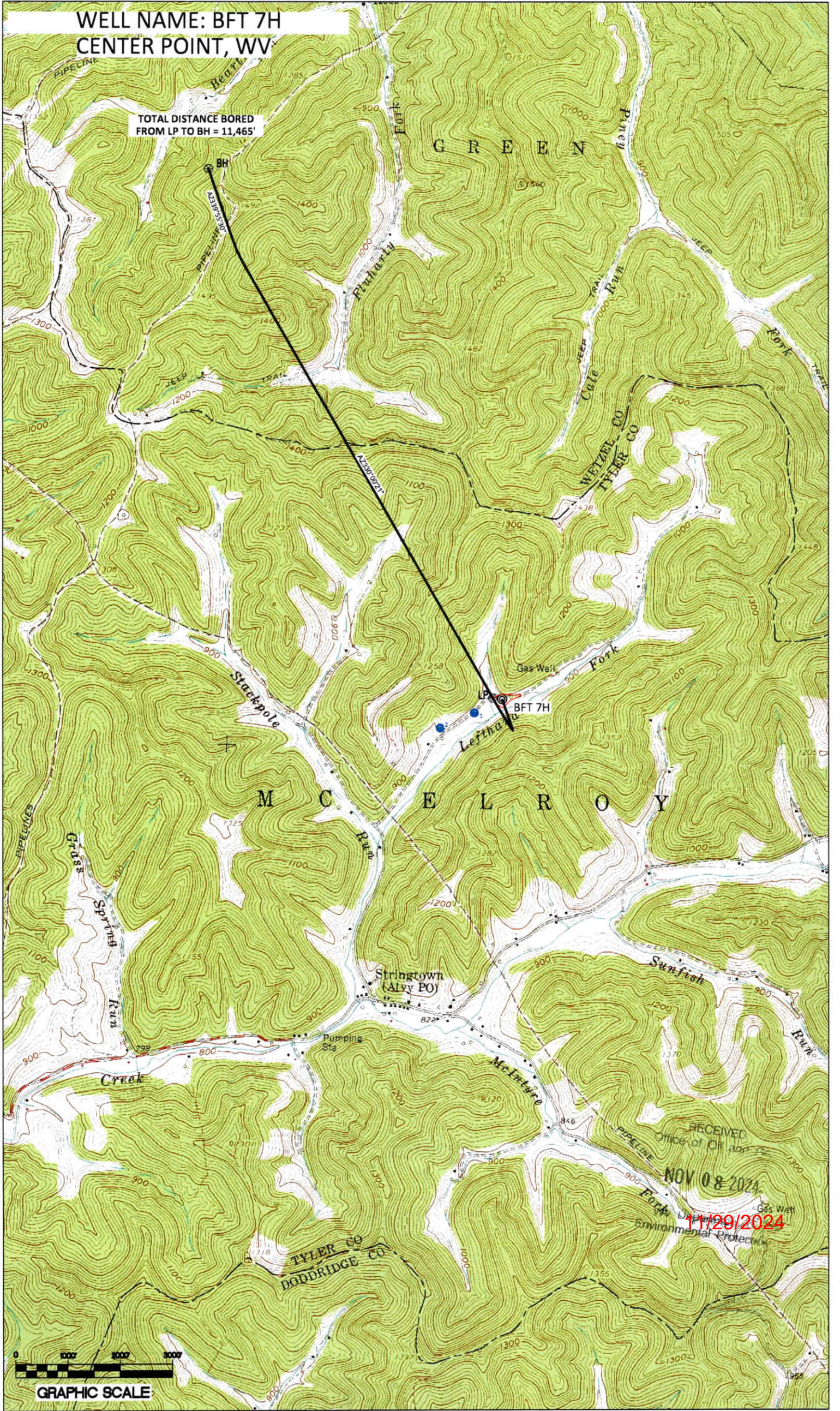
SCALE: 1" = 1,500'





**WELL NAME: BFT 7H**  
**CENTER POINT, WV**

TOTAL DISTANCE BORED  
FROM LP TO BH = 11,465'



**GRAPHIC SCALE**

RECEIVED  
Office of Oil and Gas  
NOV 08 2024  
11/29/2024  
Environmental Protection



SURFACE HOLE DEC. LONG: 80.689871  
SURVEYED LONG: 80° 41' 23.5"

6,550'

Latitude: 39° 30' 00" (NAD27)

Longitude: 80° 40' 00" (NAD27)

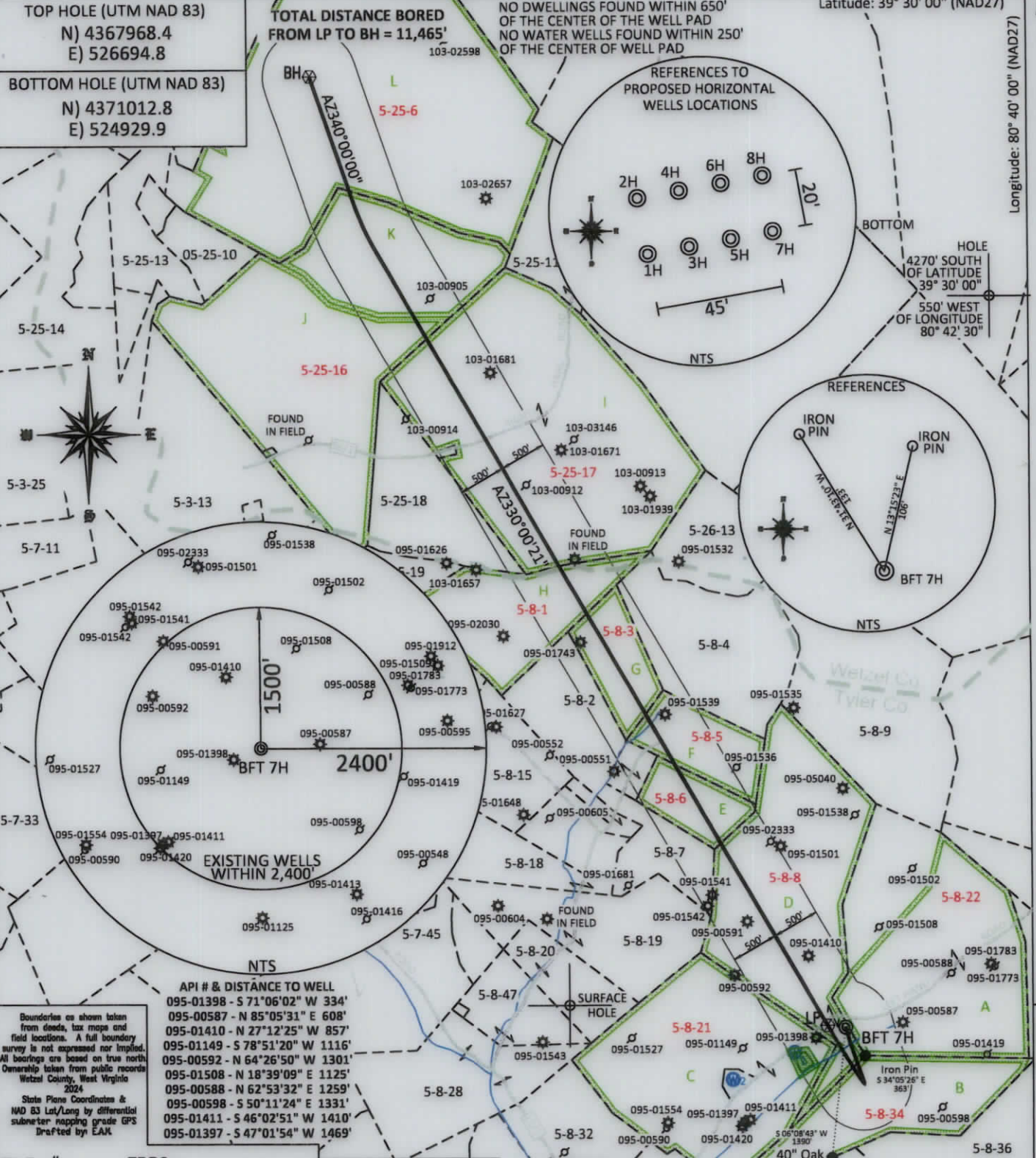
TOP HOLE (UTM NAD 83)  
N) 4367968.4  
E) 526694.8  
BOTTOM HOLE (UTM NAD 83)  
N) 4371012.8  
E) 524929.9

TOTAL DISTANCE BORED  
FROM LP TO BH = 11,465'

NO DWELLINGS FOUND WITHIN 650'  
OF THE CENTER OF THE WELL PAD  
NO WATER WELLS FOUND WITHIN 250'  
OF THE CENTER OF WELL PAD

REFERENCES TO  
PROPOSED HORIZONTAL  
WELLS LOCATIONS

HOLE  
4270' SOUTH  
OF LATITUDE  
39° 30' 00"  
550' WEST  
OF LONGITUDE  
80° 42' 30"



Boundaries as shown taken from deeds, tax maps and field locations. A full boundary survey is not expressed nor implied. All bearings are based on true north. Ownership taken from public records Wetzel County, West Virginia 2024. State Plane Coordinates & NAD 83 Lat/Long by differential submeter mapping grade GPS Drafted by EAK

API # & DISTANCE TO WELL  
095-01398 - S 71°06'02" W 334'  
095-00587 - N 85°05'31" E 608'  
095-01410 - N 27°12'25" W 857'  
095-01149 - S 78°51'20" W 1116'  
095-00592 - N 64°26'50" W 1301'  
095-01508 - N 18°39'09" E 1125'  
095-00588 - N 62°53'32" E 1259'  
095-00598 - S 50°11'24" E 1331'  
095-01411 - S 46°02'51" W 1410'  
095-01397 - S 47°01'54" W 1469'

FILE #: TRB2  
DRAWING #: 3080  
SCALE: PLAT: 1" = 1500'  
TICK: 1" = 2000'  
MINIMUM DEGREE OF ACCURACY: 1/200  
PROVEN SOURCE OF ELEVATION: SUBMETER MAPPING GRADE GPS

W 1 S 64°04'18" W 607'  
W 2 S 65°16'40" W 1319'

I, THE UNDERSIGNED, HEREBY CERTIFY THAT THIS PLAT IS CORRECT TO THE BEST OF MY KNOWLEDGE AND BELIEF AND SHOWS ALL THE INFORMATION REQUIRED BY LAW AND THE REGULATIONS ISSUED AND PRESCRIBED BY THE DEPARTMENT OF ENVIRONMENTAL PROTECTION.

Signed: *[Signature]*  
L.L.S. #2124 : Ernest J. Benchek III



(+) DENOTES LOCATION OF WELL ON UNITED STATES TOPOGRAPHIC MAPS  
WVDEP  
OFFICE OF OIL & GAS  
601 57TH STREET  
CHARLESTON, WV 25304  
Well Type:  Oil  Waste Diposal  Production  Deep  
 Gas  Liquid Injection  Storage  Shallow  
WATERSHED: OUTLET MIDDLE ISLAND CREEK  
COUNTY/DISTRICT: TYLER / McELROY  
SURFACE OWNER: WEST VIRGINIA DEPT. OF NATURAL RESOURCES  
OIL & GAS ROYALTY OWNER: Tribune Resources, LLC, Et Al  
LEASE NUMBERS:

DATE: OCTOBER 30, 2024  
OPERATOR'S WELL #: BFT 7H  
API WELL #: 47 95  
STATE COUNTY PERMIT  
AS-BUILT ELEVATION: 880'  
QUADRANGLE: CENTER POINT  
ACREAGE: 110.00 +/- 11/29/2024  
ACREAGE: 919.7 +/-

DRILL  CONVERT  DRILL DEEPER  REDRILL  FRACTURE OR STIMULATE   
PLUG OFF FORMATION  PERFORATE NEW FORMATION  PLUG & ABANDON   
CLEAN OUT & REPLUG  OTHER CHANGE  (SPECIFY):

TARGET FORMATION: MARCELLUS  
WELL OPERATOR: TRIBUNE RESOURCES, LLC  
ADDRESS: 3861 AMBASSADOR CAFFERY PARKWAY SUITE 600  
CITY: LAFAYETTE STATE: LA ZIP CODE: 70503  
ESTIMATED DEPTH: TVD: 6,930' TMD: 18,875'  
DESIGNATED AGENT: HARMAN BROWN  
ADDRESS: 18396 MOUNTAINEER HIGHWAY  
CITY: WILEYVILLE STATE: WV ZIP CODE: 26581



PROPERTY OWNER INDEX	
5-8-8	WV DEPT. OF NATURAL RESOURCES COMMERCE
5-8-6	FRANK A. & MARTHA J. PERRY
5-8-5	ALLEN D. STACKPOLE
5-8-3	MICHAEL PERRY & MARK PERRY
5-8-1	EDWARD G. THOMPSON
5-25-17	WV DIVISION OF NATURAL RESOURCES
5-25-16	COASTAL FOREST RESOURCES CO.
5-25-6	STATE OF WV PUBLIC LAND CORP.
5-8-34	ASCENT RESOURCES MARCELLUS MINERALS LLC
5-8-21	JERRY L WALTERS
5-8-22	WV DEPT OF NATURAL RESOURCES COMMERCE DIVISION

LEASE INDEX			
A	MARC00717-001	G	MARC00727-001
B	MARC00765-000	H	MARC02996-000
C	MARC00713-000	I	MARC00744-000
D	MARC00713-000	J	MARC03689-001
E	MARC03487-000	K	MARC03689-001
F	MARC00727-001	L	MARC01099-001

11/29/2024

FILE #: TRB2

DRAWING #: 3080

SCALE: N/A

DATE: OCTOBER 30, 2024

OPERATOR'S WELL #: BFT 7H

API WELL #: 47 095 2837  
STATE COUNTY PERMIT



**INFORMATION SUPPLIED UNDER WEST VIRGINIA CODE  
Chapter 22, Article 6A, Section 5(a)(5)  
IN LIEU OF FILING LEASE(S) AND OTHER CONTINUING CONTRACT(S)**

Under the oath required to make the verification on page 1 of this Notice and Application, I depose and say that I am the person who signed the Notice and Application for the Applicant, and that –

- (1) the tract of land is the same tract described in this Application, partly or wholly depicted in the accompanying plat, and described in the Construction and Reclamation Plan;
- (2) the parties and recordation data (if recorded) for lease(s) or other continuing contract(s) by which the Applicant claims the right to extract, produce or market the oil or gas are as follows:

Lease Name or Number	Grantor, Lessor, etc.	Grantee, Lessee, etc.	Royalty	Book/Page
Attached				

RECEIVED  
Office of Oil and Gas  
NOV 25 2024  
WV Department of  
Environmental Protection

**Acknowledgement of Possible Permitting/Approval  
In Addition to the Office of Oil and Gas**

The permit applicant for the proposed well work addressed in this application hereby acknowledges the possibility of the need for permits and/or approvals from local, state, or federal entities in addition to the DEP, Office of Oil and Gas, including but not limited to the following:

- WV Division of Water and Waste Management
- WV Division of Natural Resources WV Division of Highways
- U.S. Army Corps of Engineers
- U.S. Fish and Wildlife Service
- County Floodplain Coordinator

The applicant further acknowledges that any Office of Oil and Gas permit in no way overrides, replaces, or nullifies the need for other permits/approvals that may be necessary and further affirms that all needed permits/approvals should be acquired from the appropriate authority before the affected activity is initiated.

Well Operator: Tribune Resources, LLC  
 By: Lee Lawson  
 Its: Regulatory/ HSE Director



INFORMATION SUPPLIED UNDER WEST VIRGINIA CODE  
Chapter 22, Article 6A, Section 5(a)(5)

IN LIEU OF FILING LEASE(S) AND OTHER CONTINUING CONTRACT(S)

Under the oath required to make the verification on page 1 of this Notice and Application, I depose and say that I am the person who signed the Notice and Application for the Applicant, and that-

- (1) the tract of land is the same tract described in this Application, partly or wholly depicted in the accompanying plat, and described in the Construction and Reclamation Plan;
- (2) the parties and recordation data (if recorded) for lease(s) or other continuing contract(s) by which the Applicant claims the right to extract, produce or market the oil or gas are as follows:

Tribune Resources, LLC is the record title owner of the leases identified herein. Listed below each lease is the applicable chain of title by which Tribune Resources, LLC was vested with title thereto. Please note, throughout the chain of title, various mergers and name changes occurred between the referenced companies. In several instances, no documentation was filed in the county records evidencing such a merger or name change. In those cases, we've directed your attention to the records of the West Virginia Secretary of State, where said documentation can be found.

Tract	Parcel No.	Fee/Lease No.	Lessor/Assignor	Lessee/Assignee	Royalty/Instrument	Book/Page
<b>A</b>	<b>05-08-22</b>	<b>MARC00717-001</b>	<b>A. D. Lemasters and Mary Lemasters, husband and wife</b>	<b>South Penn Oil Company</b>	<b>1/8</b>	<b>23/100</b>
			South Penn Oil Company	South Penn Natural Gas Company	Assignment	114/16
			South Penn Natural Gas Company	South Penn Oil Company	Assignment	151/516
			South Penn Oil Company	Pennzoil Company	Cert. of Name Change	WV Sec. of State records
			Pennzoil Company	Pennzoil United, Inc.	Assignment	178/221
			Pennzoil United, Inc.	Pennzoil Company	Cert. of Name Change	WV Sec. of State records
			Pennzoil Company	Pennzoil Products Company	Assn. & Supp. Assn.	265/258 & 269/417
			Pennzoil Products Company	Pennzoil Exploration and Production Company	Assignment	325/178
			Pennzoil Exploration and Production Company	PennzEnergy Exploration and Production, L.L.C.	Cert. of Merger	8/516
			PennzEnergy Exploration and Production, L.L.C.	Devon Energy Production Company, L.P.	Cert. of Merger	8/576
			Devon Energy Production Company, L.P.	East Resources, Inc.	Assignment	332/146
			East Resources, Inc.	HG Energy, LLC	Assignment	379/480
			East Resources, Inc. and HG Energy, LLC	American Energy - Marcellus, LLC	Assignment	451/404
			American Energy - Marcellus, LLC	Ascent Resources - Marcellus, LLC	Affidavit of Business Name Change	499/138
			Ascent Resources - Marcellus, LLC	Tribune Resources, LLC	Cert. of Amend to Cert. of Authority	9/471
		<b>DEED</b>	<b>Amer D. Lemasters and Mary Lemasters, his wife</b>	<b>South Penn Oil Company</b>	<b>Fee Interest</b>	<b>30/646</b>
			South Penn Oil Company	Pennzoil Company	Cert. of Name Change	WV Sec. of State records
			Pennzoil Company	Pennzoil United, Inc.	Assignment	178/221
			Pennzoil United, Inc.	Pennzoil Company	Cert. of Name Change	WV Sec. of State records
			Pennzoil Company	Pennzoil Products Company	Assn. & Supp. Assn.	265/258 & 269/417
			Pennzoil Products Company	Pennzoil Exploration and Production Company	Assignment	325/178
			Pennzoil Exploration and Production Company	PennzEnergy Exploration and Production, L.L.C.	Cert. of Merger	8/516
			PennzEnergy Exploration and Production, L.L.C.	Devon Energy Production Company, L.P.	Cert. of Merger	8/576
			Devon Energy Production Company, L.P.	East Resources, Inc.	Assignment	332/146
			East Resources, Inc.	HG Energy, LLC	Deed	379/410
			East Resources, Inc. and HG Energy, LLC	American Energy - Marcellus, LLC	Assignment	451/475
			American Energy - Marcellus, LLC	Ascent Resources - Marcellus, LLC	Aff. Of Name Change	9/421
			Ascent Resources - Marcellus, LLC	Ascent Resources Marcellus Minerals, LLC	Quitclaim Mineral Deed	520/782
			Ascent Resources Marcellus Minerals, LLC	Tribune Resources Minerals, LLC	Cert. of Amendment	9/464
<b>D</b>	<b>05-08-08</b>	<b>MARC00713-000</b>	<b>Jasper Lemasters and Mary Lemasters, his wife</b>	<b>South Penn Oil Company</b>	<b>1/8</b>	<b>23/6</b>
			South Penn Oil Company	South Penn Natural Gas Company	Assignment	114/16
			South Penn Natural Gas Company	South Penn Oil Company	Assignment	151/516
			South Penn Oil Company	Pennzoil Company	Cert. of Name Change	WV Sec. of State records
			Pennzoil Company	Pennzoil United, Inc.	Assignment	178/221
			Pennzoil United, Inc.	Pennzoil Company	Cert. of Name Change	WV Sec. of State records
			Pennzoil Company	Pennzoil Products Company	Assn. & Supp. Assn.	265/258 & 269/417
			Pennzoil Products Company	Pennzoil Exploration and Production Company	Assignment	325/178
			Pennzoil Exploration and Production Company	PennzEnergy Exploration and Production, L.L.C.	Cert. of Merger	8/516
			PennzEnergy Exploration and Production, L.L.C.	Devon Energy Production Company, L.P.	Cert. of Merger	8/576
			Devon Energy Production Company, L.P.	East Resources, Inc.	Assignment	332/146
			East Resources, Inc.	HG Energy, LLC	Assignment	379/380
			East Resources, Inc. and HG Energy, LLC	American Energy - Marcellus, LLC	Assignment	451/404
			American Energy - Marcellus, LLC	Ascent Resources - Marcellus, LLC	Affidavit of Business Name Change	499/138
			Ascent Resources - Marcellus, LLC	Tribune Resources, LLC	Cert. of Amend to Cert. of Authority	9/471
		<b>DEED</b>	<b>Jasper Lemasters and Mary Lemasters, his wife</b>	<b>South Penn Oil Company</b>	<b>Fee Interest</b>	<b>33/73</b>
			South Penn Oil Company	Pennzoil Company	Cert. of Name Change	WV Sec. of State records
			Pennzoil Company	Pennzoil United, Inc.	Assignment	178/221
			Pennzoil United, Inc.	Pennzoil Company	Cert. of Name Change	WV Sec. of State records
			Pennzoil Company	Pennzoil Products Company	Assn. & Supp. Assn.	265/258 & 269/417
			Pennzoil Products Company	Pennzoil Exploration and Production Company	Assignment	325/178
			Pennzoil Exploration and Production Company	PennzEnergy Exploration and Production, L.L.C.	Cert. of Merger	8/516
			PennzEnergy Exploration and Production, L.L.C.	Devon Energy Production Company, L.P.	Cert. of Merger	8/576
			Devon Energy Production Company, L.P.	East Resources, Inc.	Assignment	332/146
			East Resources, Inc.	HG Energy, LLC	Assignment	379/410
			East Resources, Inc. and HG Energy, LLC	American Energy - Marcellus, LLC	Assignment	451/475
			American Energy - Marcellus, LLC	Ascent Resources - Marcellus, LLC	Aff. Of Name Change	9/421
			Ascent Resources - Marcellus, LLC	Ascent Resources Marcellus Minerals, LLC	Quitclaim Mineral Deed	520/782
			Ascent Resources Marcellus Minerals, LLC	Tribune Resources Minerals, LLC	Cert. of Amendment	9/464
<b>B</b>	<b>05-08-34</b>	<b>MARC00765-000</b>	<b>Charles Clifton Penick and Mary H. Penick, his wife</b>	<b>Brooks Gas Company</b>	<b>1/8</b>	<b>30/292</b>
			Brooks Gas Company	Two Brothers Oil Company	Assignment	30/594
			Brooks Gas Company	South Penn Oil Company	Assignment	30/627
			Two Brothers Oil Company	South Penn Oil Company	Assignment	35/535
			South Penn Oil Company	South Penn Natural Gas Company	Assignment	114/16
			South Penn Natural Gas Company	South Penn Oil Company	Assignment	151/516
			South Penn Oil Company	Pennzoil Company	Cert. of Name Change	WV Sec. of State records
			Pennzoil Company	Pennzoil United, Inc.	Assignment	178/221
			Pennzoil United, Inc.	Pennzoil Company	Cert. of Name Change	WV Sec. of State records
			Pennzoil Company	Pennzoil Products Company	Assn. & Supp. Assn.	265/258 & 269/417
			Pennzoil Products Company	Pennzoil Exploration and Production Company	Assignment	325/178
			Pennzoil Exploration and Production Company	PennzEnergy Exploration and Production, L.L.C.	Cert. of Merger	8/516
			PennzEnergy Exploration and Production, L.L.C.	Devon Energy Production Company, L.P.	Cert. of Merger	8/576
			Devon Energy Production Company, L.P.	East Resources, Inc.	Assignment	332/146
			East Resources, Inc.	HG Energy, LLC	Assignment	379/480
			East Resources, Inc. and HG Energy, LLC	American Energy - Marcellus, LLC	Assignment	451/404
			American Energy - Marcellus, LLC	Ascent Resources - Marcellus, LLC	Affidavit of Business Name Change	499/138
			Ascent Resources - Marcellus, LLC	Tribune Resources, LLC	Cert. of Amend to Cert. of Authority	9/471
			Ascent Resources Marcellus Minerals, LLC	Tribune Resources Minerals, LLC	Cert. of Amendment	9/464
<b>C</b>	<b>05-08-21</b>	<b>MARC00713-000</b>	<b>Jasper Lemasters and Mary Lemasters, his wife</b>	<b>South Penn Oil Company</b>	<b>1/8</b>	<b>23/6</b>
			South Penn Oil Company	South Penn Natural Gas Company	Assignment	114/16
			South Penn Natural Gas Company	South Penn Oil Company	Assignment	151/516
			South Penn Oil Company	Pennzoil Company	Cert. of Name Change	WV Sec. of State records
			Pennzoil Company	Pennzoil United, Inc.	Assignment	178/221
			Pennzoil United, Inc.	Pennzoil Company	Cert. of Name Change	WV Sec. of State records
			Pennzoil Company	Pennzoil Products Company	Assn. & Supp. Assn.	265/258 & 269/417
			Pennzoil Products Company	Pennzoil Exploration and Production Company	Assignment	325/178
			Pennzoil Exploration and Production Company	PennzEnergy Exploration and Production, L.L.C.	Cert. of Merger	8/516
			PennzEnergy Exploration and Production, L.L.C.	Devon Energy Production Company, L.P.	Cert. of Merger	8/576
			Devon Energy Production Company, L.P.	East Resources, Inc.	Assignment	332/146
			East Resources, Inc.	HG Energy, LLC	Assignment	379/380
			East Resources, Inc. and HG Energy, LLC	American Energy - Marcellus, LLC	Assignment	451/404
			American Energy - Marcellus, LLC	Ascent Resources - Marcellus, LLC	Affidavit of Business Name Change	499/138
			Ascent Resources - Marcellus, LLC	Tribune Resources, LLC	Cert. of Amend to Cert. of Authority	9/471
		<b>DEED</b>	<b>Jasper Lemasters and Mary Lemasters, his wife</b>	<b>South Penn Oil Company</b>	<b>Fee Interest</b>	<b>33/73</b>
			South Penn Oil Company	Pennzoil Company	Cert. of Name Change	WV Sec. of State records
			Pennzoil Company	Pennzoil United, Inc.	Assignment	178/221
			Pennzoil United, Inc.	Pennzoil Company	Cert. of Name Change	WV Sec. of State records
			Pennzoil Company	Pennzoil Products Company	Assn. & Supp. Assn.	265/258 & 269/417
			Pennzoil Products Company	Pennzoil Exploration and Production Company	Assignment	325/178
			Pennzoil Exploration and Production Company	PennzEnergy Exploration and Production, L.L.C.	Cert. of Merger	8/516
			PennzEnergy Exploration and Production, L.L.C.	Devon Energy Production Company, L.P.	Cert. of Merger	8/576
			Devon Energy Production Company, L.P.	East Resources, Inc.	Assignment	332/146
			East Resources, Inc.	HG Energy, LLC	Deed	379/410
			East Resources, Inc. and HG Energy, LLC	American Energy - Marcellus, LLC	Assignment	451/475
			American Energy - Marcellus, LLC	Ascent Resources - Marcellus, LLC	Aff. Of Name Change	9/421
			Ascent Resources - Marcellus, LLC	Ascent Resources Marcellus Minerals, LLC	Quitclaim Mineral Deed	520/782
			Ascent Resources Marcellus Minerals, LLC	Tribune Resources Minerals, LLC	Cert. of Amendment	9/464
<b>E</b>	<b>05-08-06</b>	<b>MARC03487-000</b>	<b>Mary M. Welch</b>	<b>Pennzoil Company</b>	<b>1/8</b>	<b>259/399</b>
			Pennzoil Company	Pennzoil United, Inc.	Assignment	178/221
			Pennzoil United, Inc.	Pennzoil Company	Cert. of Name Change	WV Sec. of State records
			Pennzoil Company	Pennzoil Products Company	Assn. & Supp. Assn.	265/258 & 269/417
			Pennzoil Products Company	Pennzoil Exploration and Production Company	Assignment	325/178
			Pennzoil Exploration and Production Company	PennzEnergy Exploration and Production, L.L.C.	Cert. of Merger	8/516
			PennzEnergy Exploration and Production, L.L.C.	Devon Energy Production Company, L.P.	Cert. of Merger	8/576
			Devon Energy Production Company, L.P.	East Resources, Inc.	Assignment	332/146
			East Resources, Inc.	HG Energy, LLC	Assignment	379/380
			East Resources, Inc. and HG Energy, LLC	American Energy - Marcellus, LLC	Assignment	451/404
			American Energy - Marcellus, LLC	Ascent Resources - Marcellus, LLC	Affidavit of Business Name Change	499/138
			Ascent Resources - Marcellus, LLC	Tribune Resources, LLC	Cert. of Amend to Cert. of Authority	9/471
		<b>DEED</b>	<b>Quintilla Huffman and Eugen Huffman, her husband</b>	<b>Loring R Loomis</b>	<b>Fee Interest</b>	<b>25/118</b>
			LR Loomis	South Penn Oil Company	Deed	29/42
			South Penn Oil Company	Pennzoil Company	Cert. of Name Change	WV Sec. of State records
			Pennzoil Company	Pennzoil United, Inc.	Assignment	178/221
			Pennzoil United, Inc.	Pennzoil Company	Cert. of Name Change	WV Sec. of State records
			Pennzoil Company	Pennzoil Products Company	Assn. & Supp. Assn.	265/258 & 269/417
			Pennzoil Products Company	Pennzoil Exploration and Production Company	Assignment	325/178
			Pennzoil Exploration and Production Company	PennzEnergy Exploration and Production, L.L.C.	Cert. of Merger	8/516
			PennzEnergy Exploration and Production, L.L.C.	Devon Energy Production Company, L.P.	Cert. of Merger	8/576
			Devon Energy Production Company, L.P.	East Resources, Inc.	Assignment	332/146
			East Resources, Inc.	HG Energy, LLC	Deed	379/410
			East Resources, Inc. and HG Energy, LLC	American Energy - Marcellus, LLC	Assignment	451/475
			American Energy - Marcellus, LLC	Ascent Resources - Marcellus, LLC	Aff. Of Name Change	9/421
			Ascent Resources - Marcellus, LLC	Ascent Resources Marcellus Minerals, LLC	Quitclaim Mineral Deed	520/782
			Ascent Resources Marcellus Minerals, LLC	Tribune Resources Minerals, LLC	Cert. of Amendment	9/464
<b>F</b>	<b>05-08-05</b>	<b>MARC00727-001</b>	<b>James H. Dawson and MA Dawson, husband and wife</b>	<b>WR McIntyre</b>	<b>1/8</b>	<b>23/626</b>
			WR McIntyre and JH McIntyre	South Penn Oil Company	Assignment	23/663
			South Penn Oil Company	Pennzoil Company	Cert. of Name Change	WV Sec. of State records
			Pennzoil Company	Pennzoil United, Inc.	Assignment	178/221

11/29/2024





		American Energy - Marcellus, LLC	Ascent Resources - Marcellus, LLC	Cert. of Amendment	13/304
		Ascent Resources - Marcellus, LLC fka American Energy - Marcellus LLC	Ascent Resources Marcellus Minerals, LLC	Quitclaim Mineral Deed	448/247
		Ascent Resources Marcellus Minerals, LLC	Tribune Resources Minerals, LLC	Cert. of Amendment	13/427

11/29/2024





November 1st, 2024

Mr. Cragin Blevins  
West Virginia Department of Environmental Quality  
Office of Oil & Gas  
601 57th Street  
Charleston, WV 25304

RE: Proposed Modification to Well Work Permits for Well(s):  
BFT Pad  
Wells: BFT 7H – 47-095-02837

Mr. Blevins,

Tribune Resources, LLC (Tribune) is requesting to modify the previously approved well work permit for our BFT 7H well by moving the bottom hole location of the wellbore away from an existing nearby offset well for spacing purposes. There is no change to the surface hole location. We will be modifying the lateral length of the well by adding a ten-degree angle to the end of the well, reducing lateral the length from 11,983' to 11,465'.

Please contact me at the numbers listed below or Dee Southall with any questions. Dee can be reached at (304-997-5233), [dsouthall1988@gmail.com](mailto:dsouthall1988@gmail.com).

Sincerely,

A blue ink handwritten signature, appearing to be 'LL', written over a horizontal line.

Lee L. Lawson  
Regulatory/HSE Director  
Tribune Resources, LLC  
337-769-4064

*CHK# 2466  
2500.00*

Attachments: Plats, Fee Payment Check, Forms, & Documents

RECEIVED  
Office of Oil and Gas

NOV 08 2024

WV Department of  
Environmental Protection

Tribune Resources, LLC 3861 Ambassador Caffery Parkway, Suite 600, Lafayette, Louisiana 70503 (337) 769-0032 Fax: (337) 769-4340

11/29/2024