

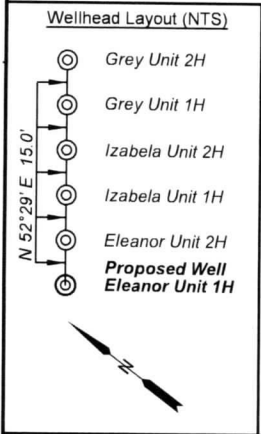
Antero Resources Corporation
Appalachian Basin
Starkey Pad
Tyler County

Quadrangle: Paden City
Watershed: Outlet Middle Island Creek
District: Lincoln
Date: 9-25-2023


05/30/2025

Antero Resources
Well No. Eleanor 1H

Antero Resources Corporation

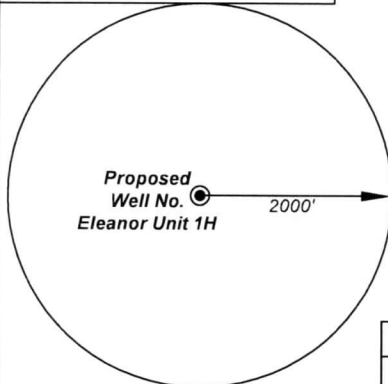


- Legend
- Proposed gas well
 - Monument, as noted
 - Surface boundary (approx.)
 - Adjoiner boundary

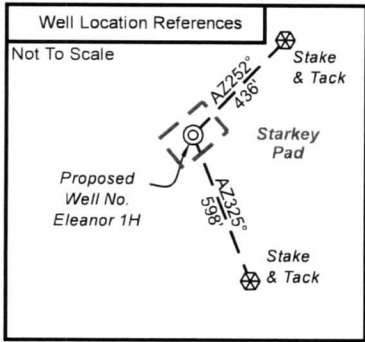


I, the undersigned, hereby certify that this plat is correct to the best of my knowledge and belief and shows all the information required by law and the rules issued and prescribed by the Department of Environmental Protection.

Bradley D. Miller, P.S. 2167



Note: No water wells were found within 2000' of proposed well. No occupied dwellings or buildings 2,500 square feet or larger used to house or shelter dairy cattle or poultry husbandry are located within 625' of the center of the well pad.



Tag	Bearing	Dist.	Monument
L1	S 35°00' W	1,146.7'	Stone
L2	S 04°26' E	1,290.8'	5/8" Rebar
L3	S 87°55' E	1,555.2'	5/8" Rebar
L4	N 63°38' E	1,192.9'	Capped Iron Rebar

No.	TM / Par	Owner	Bk / Pg	Ac.
1	5 / 11	Robert F. & Rita K. Scardina	320 / 646	25.00
2	5 / 9.4	Neil R. Stebbins	366 / 436	51.48
3	5 / 12	Robert F. & Rita K. Scardina	320 / 646	25.00
4	5 / 10	Robert F. & Rita K. Scardina	320 / 646	25.00

Notes:

West Virginia Coordinate System of 1927, North Zone based upon Differential GPS Measurements.

Well No. Eleanor 1H coordinates are

N: 392,065.96" Latitude: 39°34'03.51"

E: 1,596,918.32" Longitude: 80°55'47.53"

UTM Zone 17, NAD 1983

Top Hole Coordinates

N: 4,379,782.422m

E: 506,038.651m

UTM Zone 17, NAD 1927

Top Hole Coordinates

N: 14,368,622.04'

E: 1,660,180.31'

Plat orientation and corner and well references are based upon the grid north meridian.

Well location references are based upon the magnetic meridian.

FILE NO: 157-54-U-23

DRAWING NO: Eleanor Unit 1H Vertical

SCALE: 1" = 500'

MINIMUM DEGREE OF ACCURACY: Submeter

PROVEN SOURCE OF ELEVATION: WVDOT, Harrisville, WV

STATE OF WEST VIRGINIA

DEPARTMENT OF ENVIRONMENTAL PROTECTION

OIL AND GAS DIVISION

DATE: April 11 20 25

OPERATOR'S WELL NO: Eleanor Unit 1H

API WELL NO

47 - 095 - 02932

STATE COUNTY PERMIT

WELL TYPE: ☐ OIL ☒ GAS ☐ LIQUID INJECTION ☐ WASTE DISPOSAL

(IF GAS) PRODUCTION: ☐ STORAGE ☐ DEEP ☒ SHALLOW

LOCATION: ELEVATION: As-Built 1,092' WATERSHED: Outlet Middle Island Creek QUADRANGLE: Paden City

DISTRICT: Lincoln COUNTY: Tyler 05/30/2025

SURFACE OWNER: Robert F. Scardina & Rita K. Scardina ACREAGE: 25.00

ROYALTY OWNER: Robert F. Scardina & Rita K. Scardina LEASE NO: ACREAGE: 25.00

PROPOSED WORK: ☒ DRILL ☐ CONVERT ☐ DRILL DEEPER ☒ FRACTURE OR STIMULATE ☐ PLUG OFF OLD FORMATION

☒ PERFORATE NEW FORMATION ☐ OTHER PHYSICAL CHANGE IN WELL (SPECIFY) 6,700' TVD

☐ PLUG AND ABANDON ☐ CLEAN OUT AND REPLUG TARGET FORMATION: Marcellus Shale ESTIMATED DEPTH: 6,700' MD

WELL OPERATOR: Antero Resources Corporation DESIGNATED AGENT: Conrad Baston

ADDRESS: 1615 Wynkoop Street ADDRESS: 535 White Oaks Blvd.

Denver, CO 80202 Bridgeport, WV 26330

Antero Resources
Well No. Eleanor 1H

Antero Resources Corporation

Wellhead Layout (NTS)

Grey Unit 2H

Grey Unit 1H

Izabela Unit 2H

Izabela Unit 1H

Eleanor Unit 2H

Proposed Well Eleanor Unit 1H

N 52°29' E 15.0'

Legend

Proposed gas well

Monument, as noted

Surface boundary (approx.)

Adjoiner boundary

BRADLEY D. MILLER
LICENSED
No. 2167
STATE OF
WEST VIRGINIA
PROFESSIONAL SURVEYOR

SEAL

I, the undersigned, hereby certify that this plat is correct to the best of my knowledge and belief and shows all the information required by law and the rules issued and prescribed by the Department of Environmental Protection.

Bradley D. Miller, P.S. 2167

Proposed Well No. Eleanor Unit 1H

2000'

Well Location References

Not To Scale

AZ 252° 4.36'

Stake & Tack

AZ 325° 5.68'

Stake & Tack

Starkey Pad

Proposed Well No. Eleanor 1H

Tag	Bearing	Dist.	Monument
L1	S 35°00' W	1,146.7'	Stone
L2	S 04°26' E	1,290.8'	5/8" Rebar
L3	S 87°55' E	1,555.2'	5/8" Rebar
L4	N 63°38' E	1,192.9'	Capped Iron Rebar

3,722' to Top Hole

LATITUDE 39 - 35 - 00

LONGITUDE 80 - 55 - 00

5,717' to Top Hole

5/8" Rebar

500' Buffer

Top Hole 7.5' Spot

Stone

Robert F. & Rita K. Scardina Lease

AMP IV LP Lease

Rebar w/ cap (Summers)

Robert F. & Rita K. Scardina Lease

Robert F. & Rita K. Scardina Lease

Proposed Well No. Eleanor 1H

No. TM / Par Owner Bk / Pg Ac.

1 5 / 11 Robert F. & Rita K. Scardina 320 / 646 25.00

2 5 / 9.4 Neil R. Stebbins 366 / 436 51.48

3 5 / 12 Robert F. & Rita K. Scardina 320 / 646 25.00

4 5 / 10 Robert F. & Rita K. Scardina 320 / 646 25.00

Notes:

West Virginia Coordinate System of 1927, North Zone based upon Differential GPS Measurements.

Well No. Eleanor 1H coordinates are

N: 392,065.96' Latitude: 39°34'03.51"

E: 1,596,918.32' Longitude: 80°55'47.53"

UTM Zone 17, NAD 1983

Top Hole Coordinates

N: 4,379,782.422m

E: 506,038.651m

UTM Zone 17, NAD 1927

Top Hole Coordinates

N: 14,368,622.04'

E: 1,660,180.31'

Plat orientation and corner and well references are based upon the grid north meridian.

Well location references are based upon the magnetic meridian.

FILE NO: 157-54-U-23

DRAWING NO: Eleanor Unit 1H Vertical

SCALE: 1" = 500'

MINIMUM DEGREE OF ACCURACY: Submeter

PROVEN SOURCE OF ELEVATION: WVDOT, Harrisville, WV

STATE OF WEST VIRGINIA

DEPARTMENT OF ENVIRONMENTAL PROTECTION

OIL AND GAS DIVISION

DATE: April 11 20 25

OPERATOR'S WELL NO. Eleanor Unit 1H

API WELL NO

47 - 095 - 02932

STATE COUNTY PERMIT

WELL TYPE: ☐ OIL ☒ GAS ☐ LIQUID INJECTION ☐ WASTE DISPOSAL

(IF GAS) PRODUCTION: ☐ STORAGE ☐ DEEP ☒ SHALLOW

LOCATION: ELEVATION: As-Built 1,092' WATERSHED: Outlet Middle Island Creek QUADRANGLE: Paden City

DISTRICT: Lincoln COUNTY: Tyler

SURFACE OWNER: Robert F. Scardina & Rita K. Scardina ACREAGE: 25.00

ROYALTY OWNER: Robert F. Scardina & Rita K. Scardina LEASE NO: ACREAGE: 25.00

PROPOSED WORK: ☒ DRILL ☐ CONVERT ☐ DRILL DEEPER ☒ FRACTURE OR STIMULATE ☐ PLUG OFF OLD FORMATION

☒ PERFORATE NEW FORMATION ☐ OTHER PHYSICAL CHANGE IN WELL (SPECIFY) 6,700' TVD

☐ PLUG AND ABANDON ☐ CLEAN OUT AND REPLUG TARGET FORMATION: Marcellus Shale ESTIMATED DEPTH: 6,700' MD

WELL OPERATOR: Antero Resources Corporation DESIGNATED AGENT: Conrad Baston

ADDRESS: 1615 Wynkoop Street ADDRESS: 535 White Oaks Blvd.

Denver, CO 80202 Bridgeport, WV 26330

SM 4/15/25