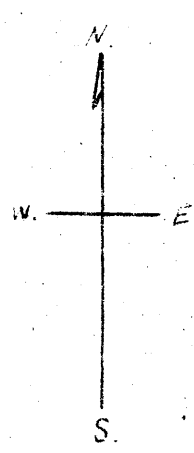
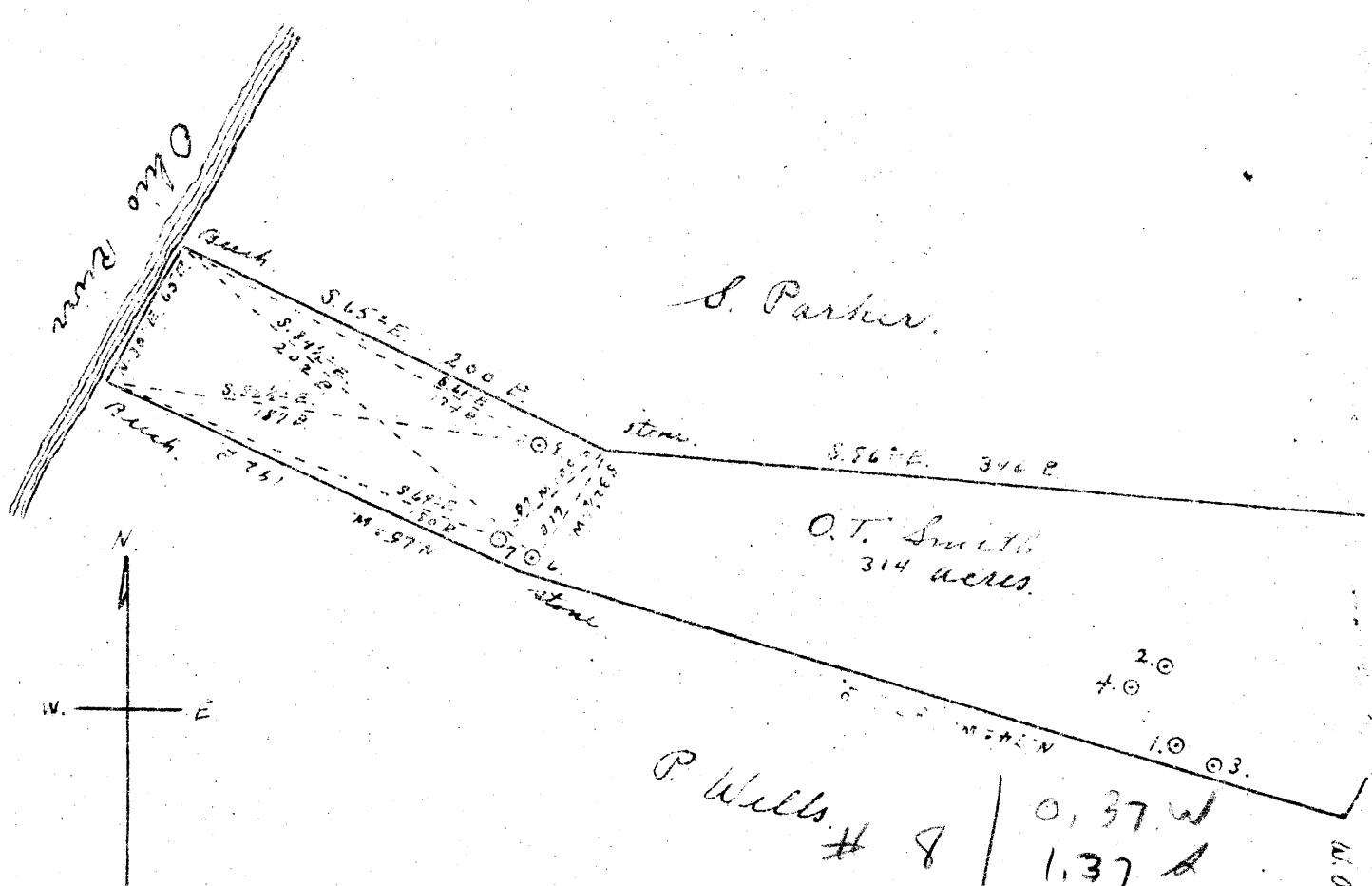
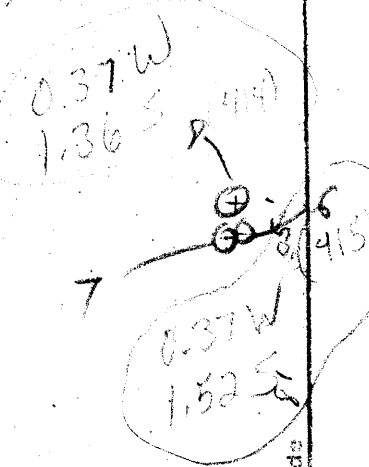


Latitude ~~37~~ 30



P. Wells # 8	0, 37 W 1, 37 S
# 6	0, 38 W 1, 51 S
# 7	0, 42 W 1, 53 S

New Location   
 Drill Deeper   
 Abandonment

Company Brown Heirs & Montjeith  
 Address New Matamoras, Ohio  
 Farm O. T. Smith  
 Tract \_\_\_\_\_ Acres 314 Lease No. \_\_\_\_\_  
 Well (Farm) No. 6, 7, & 8 Serial No. \_\_\_\_\_  
 Elevation (Spirit Level) No. 6, 690', No. 7, 685', No. 8, 692'  
 Quadrangle St. Marys W.Va.  
 County Tyler District Union  
 Engineer Jno. Triplett  
 Engineer's Registration No. \_\_\_\_\_  
 File No. \_\_\_\_\_ Drawing No. \_\_\_\_\_  
 Date Nov. 25, 1946 Scale 1" = 80 P.

STATE OF WEST VIRGINIA  
 DEPARTMENT OF MINES  
 OIL AND GAS DIVISION  
 CHARLESTON

1947

WELL LOCATION MAP  
 FILE NO. TYL-

TYL-414-A; #8; TYL-415-A; #6  
 + Denotes location of well on United States Topographic Maps, scale 1 to 62,500, latitude and longitude lines being represented by border lines as shown.  
 - Denotes one inch spaces on border line of original tracing

STATE OF WEST VIRGINIA  
DEPARTMENT OF MINES  
OIL AND GAS DIVISION

398

WELL RECORD

Permit No. **415-A**


Oil or Gas Well **OIL**  
(KIND)

Company **Brown Heirs & Monteith**  
 Address **New Matamoras, Ohio**  
 Farm **O. T. Smith** Acres **264**  
 Location (waters) **Ohio River**  
 Well No. **SIX** Elev. **654'**  
 District **Union** County **Tyler**  
 The surface of tract is owned in fee by **O. T. Smith**  
**R.F.D. Bens Run** Address **V.Va.**  
 Mineral rights are owned by **Brown Heirs & Monteith**  
**New Matamoras** Address **Ohio**  
 Drilling commenced **August 1922**  
 Drilling completed **" 1922**  
 Date shot **Same** Depth of shot **Top of Engine**  
**1457-1472**  
 Open Flow **5 Barrel** /10ths Water in **No Record** Inch  
 /10ths Merc. in **"** Inch  
 Volume **No Record** Cu. Ft.  
 Rock Pressure **5 Barrel** lbs. hrs.  
 Oil **No Record** bbls., 1st 24 hrs.  
 Fresh water **No Record** feet feet  
 Salt water **"** feet feet

Casing and Tubing	Used in Drilling	Left in Well	Packers
Size			
16. <b>6"</b>	<b>1005'</b>		Kind of Packer <b>NONE</b>
13.			Size of
10.			Depth set <b>1005'</b>
8 1/4.			Perf. top <b>1457-1472</b>
6 5/8.			Perf. bottom
5 3/16.			Perf. top
3.			Perf. bottom <b>1472</b>
2.			
Liners Used			

CASING CEMENTED **1005'** SIZE **6"** No. Ft. **1922** Date  
 COAL WAS ENCOUNTERED AT **225'** FEET INCHES  
 FEET INCHES FEET INCHES  
 FEET INCHES FEET INCHES

Formation	Color	Hard or Soft	Top	Bottom	Oil, Gas or Water	Depth Found	Remarks
<b>NO GOOD RECORDS KEPT ON THIS WELL.</b>							



415A

Union District, Tyler County, W. Va.

By Brown & Sons, Monteith, New Kenton, Ohio.

On 2 1/2 acres, on Ohio River.

Elevation, 644' L.

Surface owned by C. M. Smith, R. F. D., Bens Run, W. Va., and

Minerals by Brown & Sons, Monteith, New Kenton, Ohio.

Drilling commenced August 1922; completed August 1922.

Shot, 2 1/2" Injun sand, 1457-1472'.

5 bbls. oil.

No record of water.

6" casing, 1005'.

No packer.

Perf. top, 1457-1472'.

Casing cemented: 1005', 6", in 1922.

Coal was encountered at 225'.

Oil well. Abandonment reported to Dept. of Mines (filed) Dec. 21, 1946.

Record to COE from Mrs. Griffith May 28, 1947. COE File No. 398.

~~415A~~

7

"No good records kept on this well."