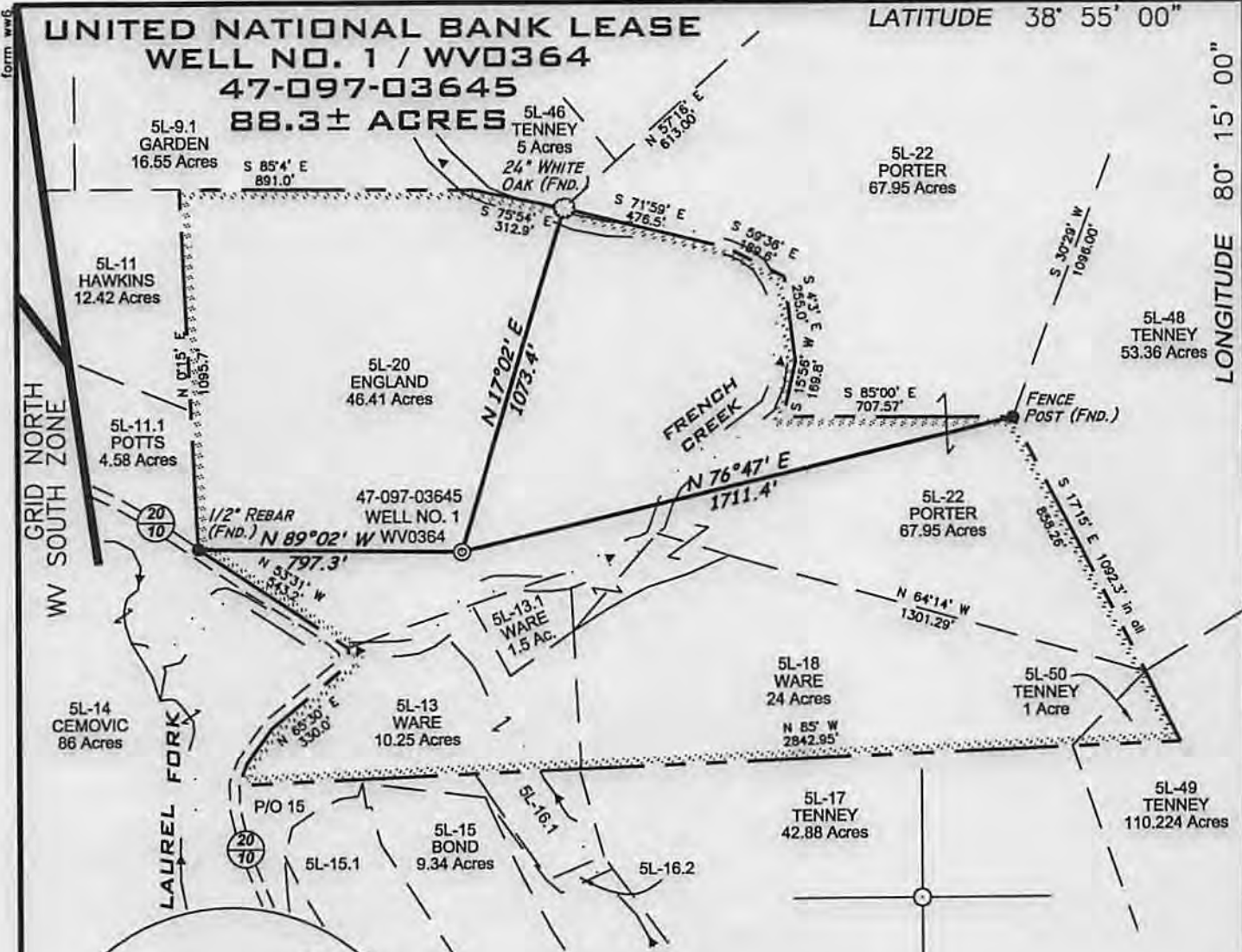


NAD83 DECIMAL LONG: 80.26370
SURVEYED LONG. 80° 15' 49.3"

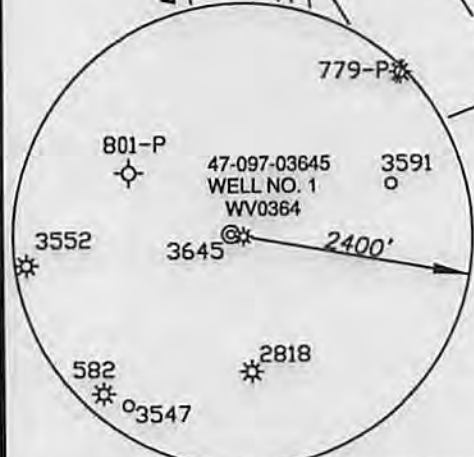
3,935'

LATITUDE 38° 55' 00"

UNITED NATIONAL BANK LEASE WELL NO. 1 / WV0364 47-097-03645 88.3± ACRES



LONGITUDE 80° 15' 00"
10,735'
NAD83 SURVEYED LAT. 38° 53' 14.3"
DECIMAL LAT. 38.88730



**EXISTING WELL
NAD 83 UTM
COORDINATES
IN METERS**
N) 4,304,527.6 M
E) 563,858.5 M

REFERENCE NOTES
LEASE AS SHOWN TAKEN FROM DEED BOOK 103/325.
OWNERSHIP TAKEN FROM PUBLIC RECORDS OF UPSHUR COUNTY, WV IN MAY, 2014.
LAT./LONG. BY DIFFERENTIAL SUBMETER MAPPING GRADE GPS
DRAFTED BY: T.A.S.

(+) DENOTES LOCATION ON UNITED STATES TOPOGRAPHIC MAPS

FILE NUMBER W080158 (W15-72)
DRAWING NUMBER W080158_1WV0389PLUG
SCALE 1" = 500'
MINIMUM DEGREE OF ACCURACY 1/200
PROVEN SOURCE OF ELEVATION SUBMETER MAPPING GRADE GPS

I THE UNDERSIGNED HEREBY CERTIFY THAT THIS PLAT IS CORRECT TO THE BEST OF MY KNOWLEDGE AND BELIEF AND SHOWS ALL THE INFORMATION REQUIRED BY LAW AND THE REGULATIONS ISSUED AND PRESCRIBED BY THE DEPARTMENT OF ENVIRONMENTAL PROTECTION

P.S. 1006
Terry A. Shreve



STATE OF WEST VIRGINIA
DIVISION OF ENVIRONMENTAL PROTECTION
OFFICE OF OIL AND GAS

DATE: MAY 26, 2014
UNITED NATIONAL BANK
OPERATORS WELL NO. NO. 1 / WV0364

WELL TYPE: OIL GAS LIQUID INJECTION WASTE DISPOSAL
(IF "GAS") PRODUCTION: STORAGE DEEP SHALLOW
API WELL NO. 47-097-03645P
STATE COUNTY PERMIT

LOCATION ELEVATION 1437' WATERSHED FRENCH CREEK
DISTRICT MEADE COUNTY UPSHUR
QUADRANGLE ADRIAN 7.5' LEASE NUMBER _____

SURFACE OWNER RONALD AND MAZIE ENGLAND ACREAGE 46.41 of 88.3
OIL & GAS ROYALTY OWNER J.P. MORGAN CHASE BANK AS TRUSTEE UNDER THE WILL E. MORRIS TRUST LEASE ACREAGE 88.3

PROPOSED WORK: DRILL CONVERT DRILL DEEPER REDRILL FRACTURE OR STIMULATE PLUG OFF OLD FORMATION
PERFORATE NEW FORMATION OTHER PHYSICAL CHANGE (SPECIFY) _____

TARGET FORMATION MARCELLUS PLUG & ABANDON CLEAN OUT & REPLUG
ESTIMATED DEPTH 7000'

WELL OPERATOR MOUNTAIN V OIL & GAS, INC. DESIGNATED AGENT MIKE SHAVER
ADDRESS P.O. BOX 470, BRIDGEPORT, WV 26330

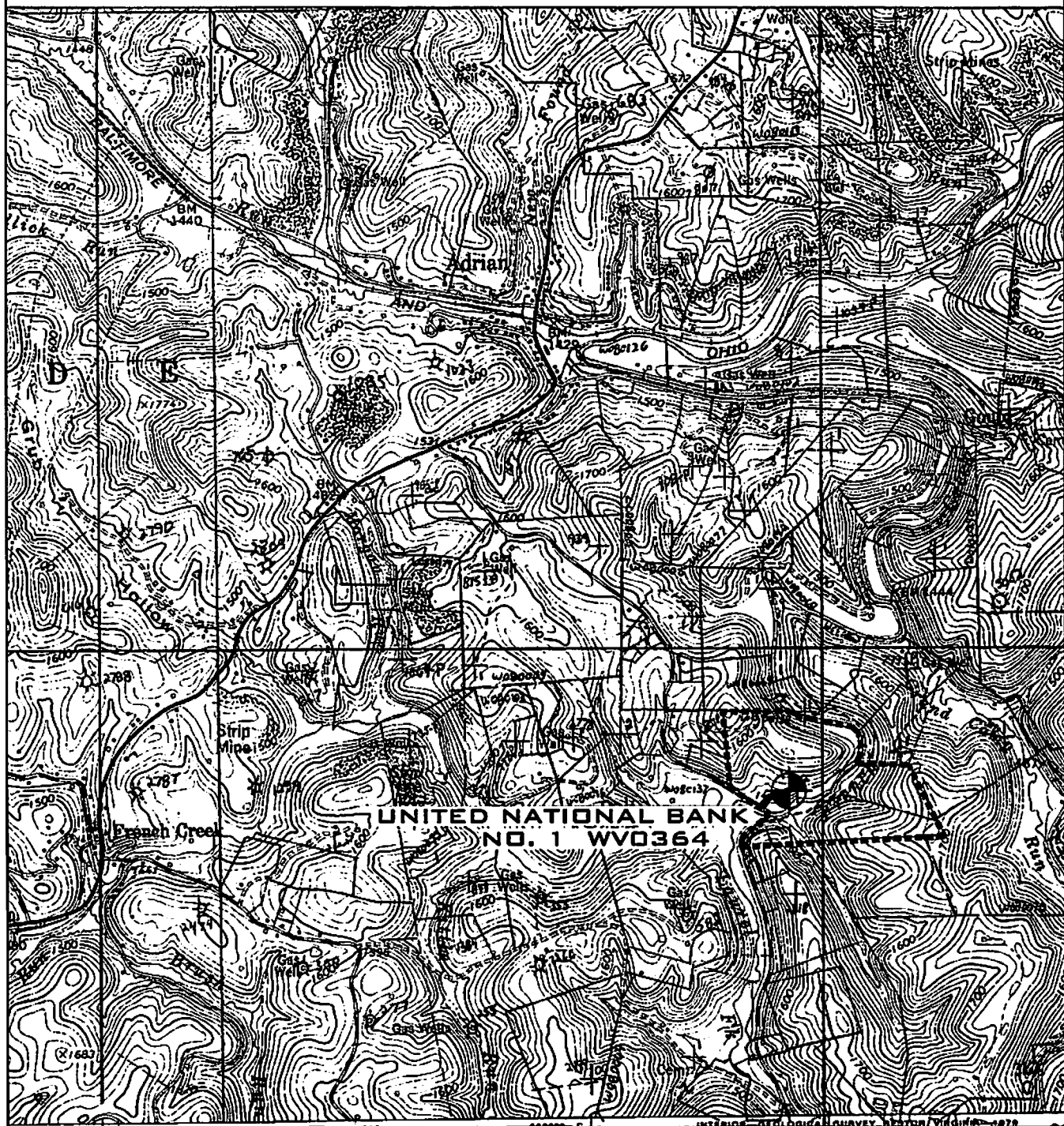
COUNTY NAME
PERMIT

07/11/2014

WW9

UNITED NATIONAL BANK NO. 1 47-097-03645

PAGE OF



ANGLE RIGHT LAND SURVEYING, LLC
 PO BOX 691
 GRANTSVILLE, WV 26147
 (304) 354-0065

W080158

OPERATOR
 MOUNTAIN V OIL & GAS, INC.
 P.O. BOX 470
 BRIDGEPORT, WV 26330

TOPO SECTION
 ADRIAN 7.5'
 SCALE:

1"=2000'

Office of Oil and Gas
 UNITED NATIONAL BANK NO. 1 WV 0364
 DATE 09/2014

WV Department of
 Environmental Protection

05/26/2014