



---

**west virginia** department of environmental protection

---

Office of Oil and Gas  
601 57th Street SE  
Charleston, WV 25304  
(304) 926-0450  
(304) 926-0452 fax

Earl Ray Tomblin, Governor  
Randy C. Huffman, Cabinet Secretary  
www.dep.wv.gov

March 09, 2016

**FINAL INSPECTION REPORT**

**Well Permit Cancelled**

CNX GAS COMPANY LLC ,

The FINAL INSPECTION REPORT for the CANCELLED permit, API Well Number: 47-9703848, issued to CNX GAS COMPANY LLC , and listed below has been received in this office. The permit has been cancelled as of 3/9/2016.

James Martin  
Chief

Operator: CNX GAS COMPANY LLC  
Operator's Well No: CENT 19 BHS  
Farm Name: ROHR, WILLIAM  
**API Well Number: 47-9703848**  
Date Issued: 08/01/2013

Date Cancelled: 03/09/2016

Promoting a healthy environment.

03/18/2016

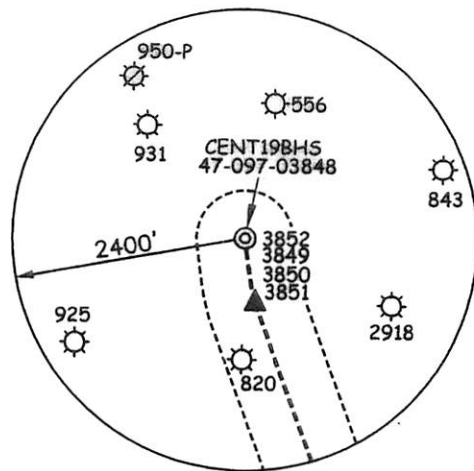
NOTES ON SURVEY

1. NO WATER WELLS WERE FOUND WITHIN 250' OF PROPOSED GAS WELL. NO AGRICULTURAL BUILDINGS ≥ 2500 SQ. FT. OR DWELLINGS WERE FOUND WITHIN 625' OF THE CENTER OF PROPOSED WELL PAD.

LEGEND

Legend table with symbols for LEASE LINE, SURFACE LINE, WELL LATERAL, OFFSET LINE, TIE LINE, CREEK, ROAD, FENCE LINE, ROYALTY OWNERS, SURFACE OWNERS, COUNTY ROUTE, PROPOSED WELL, EXISTING WELL.

LATITUDE 39°02'30"



LONGITUDE 80°07'30"

NAD'27 GRID NORTH

SURFACE OWNERS table with columns for owner name and acreage.

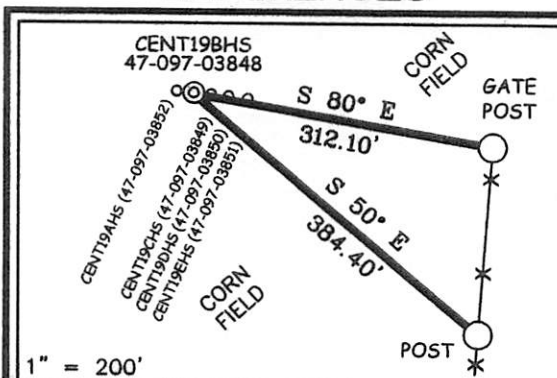
WELL NO. CENT19BHS

(S.P.C. SOUTH ZONE) (UTM(M) ZONE 17 NORTH)

Table with well coordinates: NAD'27 S.P.C.(FT), NAD'27 GEO., NAD'83 UTM (M) for LANDING POINT and BOTTOM HOLE.

ROYALTY OWNERS table with columns for tract, owner name, acreage, and lease number.


REFERENCES



Professional Energy Consultants logo and contact information.

I THE UNDERSIGNED, HEREBY CERTIFY THAT THIS PLAT IS CORRECT TO THE BEST OF MY KNOWLEDGE AND BELIEF AND SHOWS ALL THE INFORMATION REQUIRED BY LAW AND THE REGULATIONS ISSUED AND PRESCRIBED BY THE DIVISION OF ENVIRONMENTAL PROTECTION.

P.S. 677 Gregory A. Smith (Signature)



Office of Oil and Gas stamp: RECEIVED APRIL 08 20 13, REVISED FEBRUARY 10 20 15. OPERATORS WELL NO. CENT19BHS, API NO. 47-97-03848, STATE WV, COUNTY DEW, PERMIT MOD 03848.

MINIMUM DEGREE OF ACCURACY 1/2500, FILE NO. 7830P19BHSR5, SCALE 1" = 2000', HORIZONTAL & VERTICAL CONTROL DETERMINED BY DGPS (SURVEY GRADE)

STATE OF WEST VIRGINIA DIVISION OF ENVIRONMENTAL PROTECTION OFFICE OF OIL AND GAS

WELL TYPE: OIL \_\_\_ GAS X INJECTION \_\_\_ WASTE DISPOSAL \_\_\_ IF "GAS" PRODUCTION X STORAGE \_\_\_ DEEP \_\_\_ SHALLOW X. LOCATION: GROUND PROPOSED. ELEVATION 1582.6' 1585.0'. WATERSHED BUCKHANNON RIVER. DISTRICT WARREN COUNTY UPSHUR. QUADRANGLE CENTURY 7.5'. SURFACE OWNER WILLIAM P. ROHR. ACREAGE 338.82±. ROYALTY OWNER HARRIET M. JARVIS ET AL. ACREAGE 485. PROPOSED WORK: DRILL X CONVERT \_\_\_ DRILL DEEPER \_\_\_ REDRILL \_\_\_ FRACTURE OR STIMULATE X PLUG OFF OLD FORMATION \_\_\_ PERFORATE NEW FORMATION \_\_\_ PLUG AND ABANDON \_\_\_ CLEAN OUT AND REPLUG \_\_\_ OTHER \_\_\_ PHYSICAL CHANGE IN WELL (SPECIFY) \_\_\_ TARGET FORMATION MARCELLUS. ESTIMATED DEPTH TVD 7,600' / TMD 17,428'

WELL OPERATOR CNX GAS COMPANY, LLC. DESIGNATED AGENT MATTHEW IMRICH. ADDRESS P.O. BOX 1248 JANE LEW, WV 26378

COUNTY NAME PERMIT

03/18/2016