



west virginia department of environmental protection

Office of Oil and Gas
601 57th Street SE
Charleston, WV 25304
(304) 926-0450
(304) 926-0452 fax

Earl Ray Tomblin, Governor
Randy C. Huffman, Cabinet Secretary
www.dep.wv.gov

March 09, 2016

FINAL INSPECTION REPORT

Well Permit Cancelled

CNX GAS COMPANY LLC ,

The FINAL INSPECTION REPORT for the CANCELLED permit, API Well Number: 47-9703849, issued to CNX GAS COMPANY LLC , and listed below has been received in this office. The permit has been cancelled as of 3/9/2016.

James Martin
Chief

Operator: CNX GAS COMPANY LLC
Operator's Well No: CENT 19 CHS
Farm Name: ROHR, WILLIAM
API Well Number: 47-9703849
Date Issued: 08/01/2013

Date Cancelled: 03/09/2016

Promoting a healthy environment.

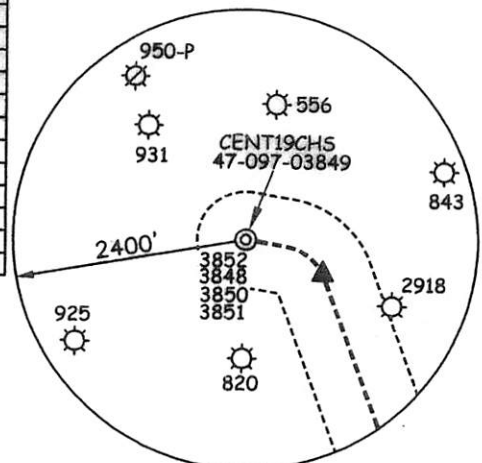
03/18/2016

LEGEND

LEASE LINE	---
SURFACE LINE	---
WELL LATERAL	---
OFFSET LINE	---
TIE LINE	---
CREEK	---
ROAD	---
FENCE LINE	---
ROYALTY OWNERS	▲
SURFACE OWNERS	▲
COUNTY ROUTE	○
PROPOSED WELL	⊙
EXISTING WELL	⊙

ROYALTY OWNERS			
TRACT 1	HARRIET M. JARVIS ET AL	485 AC.±	LEASE NO. 132520000
TRACT 2	VIRGINIA M. P. MEIER ET AL	86.80 AC.±	LEASE NO. 132557000
TRACT 4	VIRGINIA M. P. MEIER ET AL	109.90 AC.±	LEASE NO. 132557000
TRACT 5	ERVIN SKINNER	45.30 AC.±	LEASE NO. 255579001
TRACT 8	JACK W. HUNTER ET AL	50.16 AC.±	LEASE NO. 253783000
TRACT 9	NANCY TALBOTT ET AL	80 AC.±	LEASE NO. 259887000
TRACT 10	HILL & AMYE STUMP ET AL	50 AC.±	LEASE NO. 132597000
	MABEL & RAYMOND STEEL		LEASE NO. 251788001
TRACT 12	ANDREW & CAROLYN BRINKLEY	113.12 AC.±	LEASE NO. 251788002
	PORTER & ROSA BRINKLEY		LEASE NO. 267299000
	MABEL & RAYMOND STEEL		LEASE NO. 251788001
TRACT 19	ANDREW & CAROLYN BRINKLEY	6.32 AC.±	LEASE NO. 251788002
	PORTER & ROSA BRINKLEY		LEASE NO. 267299000

LATITUDE 39°02'30"



LONGITUDE 80°07'30"

SURFACE OWNERS	
E	WILLIAM P. ROHR 338.82 AC.±
F	ERVIN & MADELINE SKINNER 124.41 AC.±
G	T & B VENTURES LLC BKHN RIVER PROPS. LP 314.25 AC.±
H	TIMOTHY G. HUNTER 50.16 AC.±
I	HOWARD G. BLUM 113.65 AC.±
J	NANCY BURGESS ET AL 51.30 AC.±
K	TIMOTHY G. HUNTER 4.75 AC.±
L	TIMOTHY G. HUNTER 4.7 AC.±
M	NANCY BURGESS ET AL 80 AC.±
N	DARLENE SELLERS ET AL 6.32 AC.±

WELL NO. CENT19CHS

(S.P.C. SOUTH ZONE) (UTM(M) ZONE 17 NORTH)

NAD'27 S.P.C.(FT) N. 741,476 E. 2,236,970
 NAD'27 GEO. LAT-(N) 39.03327 LONG-(W) 80.16585
 NAD'83 UTM (M) N. 4,320,810 E. 572,214

LANDING POINT

NAD'27 S.P.C.(FT) N. 741,127 E. 2,237,768
 NAD'27 GEO. LAT-(N) 39.03229 LONG-(W) 80.16305
 NAD'83 UTM (M) N. 4,320,704 E. 572,457

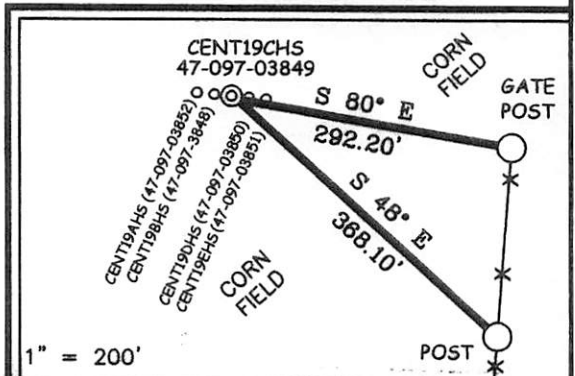
BOTTOM HOLE

NAD'27 S.P.C.(FT) N. 732,736 E. 2,240,820
 NAD'27 GEO. LAT-(N) 39.00918 LONG-(W) 80.15258
 NAD'83 UTM (M) N. 4,318,148 E. 573,387

NOTES ON SURVEY

1. NO WATER WELLS WERE FOUND WITHIN 250' OF PROPOSED GAS WELL. NO AGRICULTURAL BUILDINGS ≥ 2500 SQ. FT. OR DWELLINGS WERE FOUND WITHIN 625' OF THE CENTER OF PROPOSED WELL PAD.

REFERENCES



(+) DENOTES LOCATION OF WELL ON UNITED STATES TOPOGRAPHIC MAPS

DATE APRIL 08, 20 13
 REVISED FEBRUARY 2015

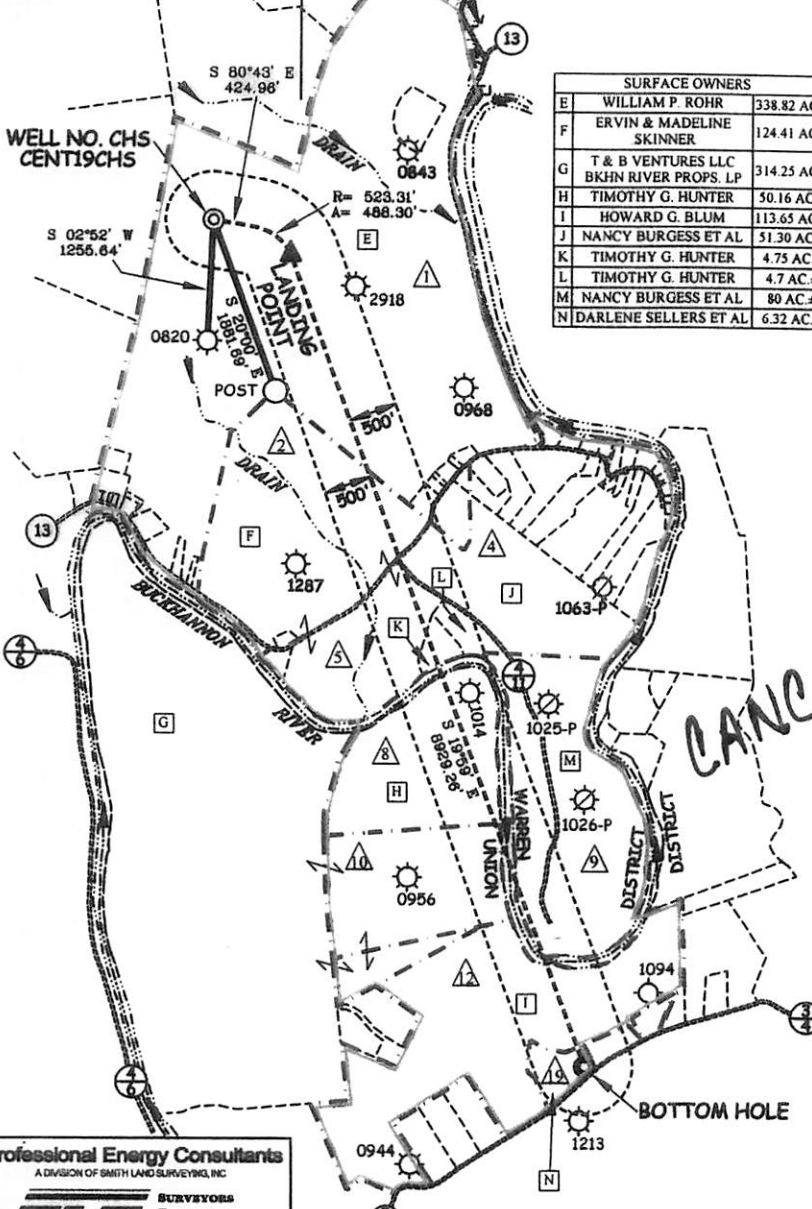
OPERATORS WELL NO. CENT19CHS

API WELL NO. 47
 STATE COUNTY PERMIT

STATE OF WEST VIRGINIA
 DIVISION OF ENVIRONMENTAL PROTECTION
 OFFICE OF OIL AND GAS




NAD'27 GRID NORTH



CANCELLED

Professional Energy Consultants
 A DIVISION OF SMITH LAND SURVEYING, INC.
SLS SURVEYORS ENGINEERS ENVIRONMENTAL PROJECT MGMT.
 (304) 452-5834 WWW.SLSURVEYS.COM



I THE UNDERSIGNED, HEREBY CERTIFY THAT THIS PLAT IS CORRECT TO THE BEST OF MY KNOWLEDGE AND BELIEF AND SHOWS ALL THE INFORMATION REQUIRED BY LAW AND THE REGULATIONS ISSUED AND PRESCRIBED BY THE DIVISION OF ENVIRONMENTAL PROTECTION.
 P.S. 677
 Gregory A. Smith

MINIMUM DEGREE OF ACCURACY 1 / 2500 FILE NO. 7830P19CHSR5
 HORIZONTAL & VERTICAL CONTROL DETERMINED BY DGPS (SURVEY GRADE) SCALE 1" = 2000'

WELL TYPE: OIL ___ GAS LIQUID INJECTION ___ WASTE DISPOSAL ___ IF "GAS" PRODUCTION STORAGE ___ DEEP ___ SHALLOW

LOCATION: GROUND PROPOSED
 ELEVATION 1582.6' 1585.0' WATERSHED BUCKHANNON RIVER

DISTRICT WARREN COUNTY UPSHUR QUADRANGLE CENTURY 7.5'

SURFACE OWNER WILLIAM P. ROHR ACREAGE 338.82±

ROYALTY OWNER HARRIET M. JARVIS ET AL ACREAGE 485± LEASE NO. 132520000

PROPOSED WORK:
 DRILL CONVERT ___ DRILL DEEPER ___ REDRILL ___ FRACTURE OR STIMULATE PLUG OFF OLD FORMATION ___ PERFORATE NEW FORMATION ___ PLUG AND ABANDON ___ CLEAN OUT AND REPLUG ___ OTHER ___

PHYSICAL CHANGE IN WELL (SPECIFY) TARGET FORMATION MARCELLUS ESTIMATED DEPTH TVD 7,600' / TMD 17,443'

WELL OPERATOR CNX GAS COMPANY, LLC. DESIGNATED AGENT MATTHEW IMRICH
 ADDRESS P.O. BOX 1248 ADDRESS P.O. BOX 1248
 JANE LEW, WV 26378 JANE LEW, WV 26378

COUNTY NAME PERMIT

03/18/2015