



west virginia department of environmental protection

Office of Oil and Gas
601 57th Street SE
Charleston, WV 25304
(304) 926-0450
(304) 926-0452 fax

Earl Ray Tomblin, Governor
Randy C. Huffman, Cabinet Secretary
www.dep.wv.gov

March 09, 2016

FINAL INSPECTION REPORT

Well Permit Cancelled

CNX GAS COMPANY LLC ,

The FINAL INSPECTION REPORT for the CANCELLED permit, API Well Number: 47-9703850, issued to CNX GAS COMPANY LLC , and listed below has been received in this office. The permit has been cancelled as of 3/9/2016.

James Martin
Chief

Operator: CNX GAS COMPANY LLC
Operator's Well No: CENT 19 DHS
Farm Name: ROHR, WILLIAM
API Well Number: 47-9703850
Date Issued: 08/01/2013

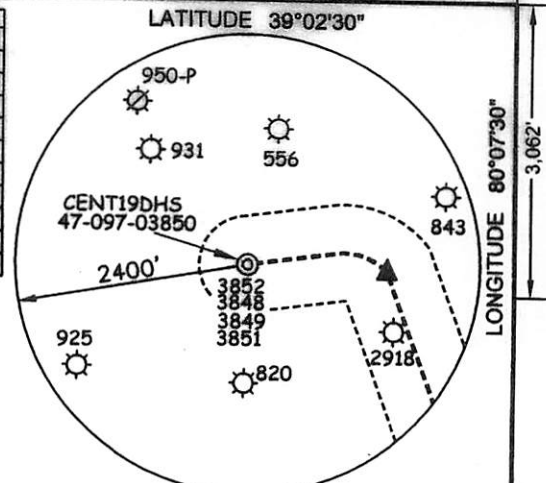
Date Cancelled: 03/09/2016

Promoting a healthy environment.

03/18/2016

SURFACE OWNERS		
E	WILLIAM P. ROHR	338.82 AC±
F	ERVIN & MADELINE SKINNER	124.41 AC±
G	T & B VENTURES LLC BKHN RIVER PROPS. LP	314.25 AC±
H	TIMOTHY G. HUNTER	50.16 AC±
I	HOWARD G. BLUM	113.65 AC±
J	NANCY BURGESS ET AL	51.30 AC±
L	TIMOTHY G. HUNTER	4.7 AC±
M	NANCY BURGESS ET AL	80 AC±
O	CODY CLEM ET AL	0.73 AC±
P	WILLIAM STRUBLE ET AL	0.24 AC±
Q	WILLIAM STRUBLE ET AL	0.46 AC±
R	LLOYD & LOIS ARBOGAST	2 AC±

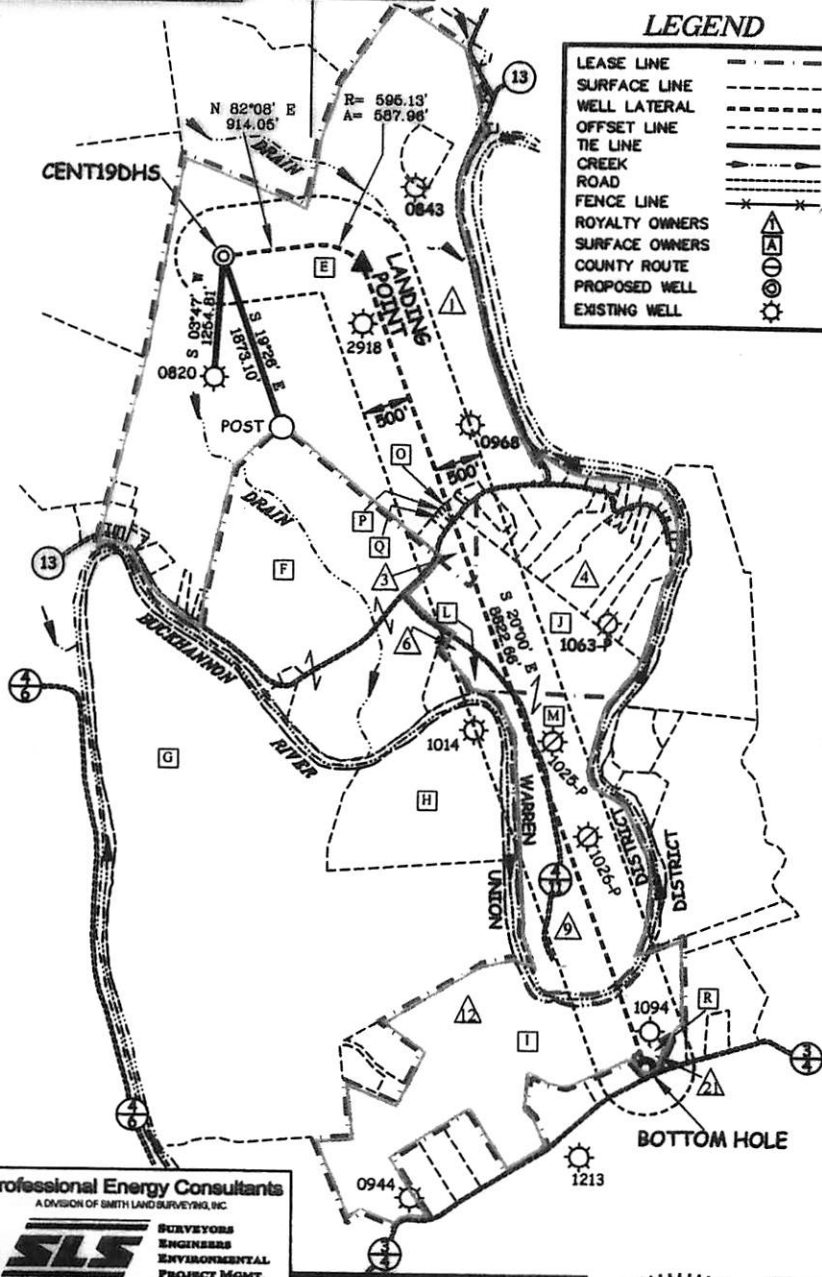
ROYALTY OWNERS			
TRACT 1	HARRIET M. JARVIS ET AL	485 AC±	LEASE NO. 132520000
TRACT 3	VIRGINIA M. P. MEIER ET AL	5.36 AC±	LEASE NO. 132557000
TRACT 4	VIRGINIA M. P. MEIER ET AL	109.90 AC±	LEASE NO. 132557000
TRACT 6	VIRGINIA M. P. MEIER ET AL	4.70 AC±	LEASE NO. 132557000
TRACT 9	NANCY TALBOTT ET AL	80 AC±	LEASE NO. 259887000
TRACT 12	MABEL & RAYMOND STEEL	113.12 AC±	LEASE NO. 251788001
	ANDREW & CAROLYN BRINKLEY		LEASE NO. 251788002
	PORTER & ROSA BRINKLEY		LEASE NO. 287298000
TRACT 21	MABEL & RAYMOND STEEL	2 AC±	LEASE NO. 251788001
	ANDREW & CAROLYN BRINKLEY		LEASE NO. 251788002



LEGEND



NAD' 27 GRID NORTH



WELL NO. CENT19DHS

(S.P.C. SOUTH ZONE) (UTM(M) ZONE 17 NORTH)

NAD'27 S.P.C.(FT) N. 741,474 E. 2,236,990
 NAD'27 GEO. LAT.(-N) 39.03326 LONG.(-W) 80.16578
 NAD'83 UTM (M) N. 4,320,810 E. 572,220

LANDING POINT

NAD'27 S.P.C.(FT) N. 741,417 E. 2,238,430
 NAD'27 GEO. LAT.(-N) 39.03307 LONG.(-W) 80.16072
 NAD'83 UTM (M) N. 4,320,792 E. 572,658

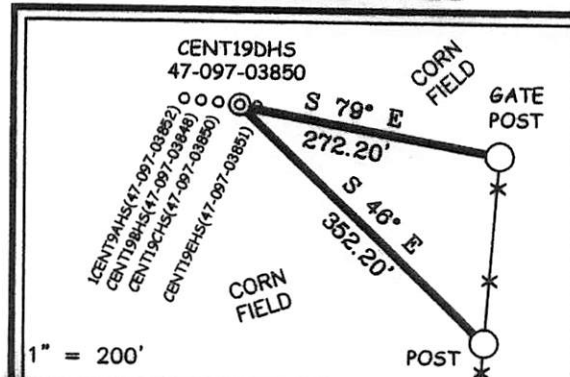
BOTTOM HOLE

NAD'27 S.P.C.(FT) N. 733,128 E. 2,241,447
 NAD'27 GEO. LAT.(-N) 39.01023 LONG.(-W) 80.15036
 NAD'83 UTM (M) N. 4,318,267 E. 573,578

NOTES ON SURVEY

1. NO WATER WELLS WERE FOUND WITHIN 250' OF PROPOSED GAS WELL. NO AGRICULTURAL BUILDINGS ≥ 2500 SQ. FT. OR DWELLINGS WERE FOUND WITHIN 625' OF THE CENTER OF PROPOSED WELL PAD.


REFERENCES



Professional Energy Consultants
 A DIVISION OF SMITH LAND SURVEYING, INC.
SLS
 SURVEYORS
 ENGINEERS
 ENVIRONMENTAL
 PROJECT MGMT.
 (304) 462-9434
 WWW.SLSURVEYS.COM

I THE UNDERSIGNED, HEREBY CERTIFY THAT THIS PLAT IS CORRECT TO THE BEST OF MY KNOWLEDGE AND BELIEF AND SHOWS ALL THE INFORMATION REQUIRED BY LAW AND THE REGULATIONS ISSUED AND PRESCRIBED BY THE DIVISION OF ENVIRONMENTAL PROTECTION.

P.S. 677
Gregory A. Smith



(+) DENOTES LOCATION OF WELL ON UNITED STATES TOPOGRAPHIC MAPS.
 DATE APRIL 08, 20 13
 REVISED FEBRUARY 10, 20 15
 OPERATORS WELL NO. CENT19DHS
 API WELL NO. **CANCELLED** 47-97-03850
 STATE COUNTY PERMIT

MINIMUM DEGREE OF ACCURACY 1 / 2500 FILE NO. 7830P19DHSR5
 HORIZONTAL & VERTICAL CONTROL DETERMINED BY DGPS (SURVEY GRADE) SCALE 1" = 2000'

STATE OF WEST VIRGINIA
 DIVISION OF ENVIRONMENTAL PROTECTION
 OFFICE OF OIL AND GAS

WELL TYPE: OIL ___ GAS X LIQUID INJECTION ___ WASTE DISPOSAL ___ IF "GAS" PRODUCTION X STORAGE ___ DEEP ___ SHALLOW X
 LOCATION: GROUND PROPOSED
 ELEVATION 1582.6' 1585.0' WATERSHED BUCKHANNON RIVER
 DISTRICT WARREN COUNTY UPSHUR QUADRANGLE CENTURY 7.5'
 SURFACE OWNER WILLIAM P. ROHR ACREAGE 338.82±
 ROYALTY OWNER HARRIET M. JARVIS ET AL ACREAGE 485±
 PROPOSED WORK:
 DRILL X CONVERT ___ DRILL DEEPER ___ REDRILL ___ FRACTURE OR STIMULATE X PLUG OFF OLD FORMATION ___ PERFORATE NEW FORMATION ___ PLUG AND ABANDON ___ CLEAN OUT AND REPLUG ___ OTHER ___
 PHYSICAL CHANGE IN WELL (SPECIFY) TARGET FORMATION MARCELLUS
 ESTIMATED DEPTH TVD 7,600' / TMD 17,925'

WELL OPERATOR CNX GAS COMPANY, LLC. DESIGNATED AGENT MATTHEW IMRICH
 ADDRESS P.O. BOX 1248 ADDRESS P.O. BOX 1248
 JANE LEW, WV 26378 JANE LEW, WV 26378

COUNTY NAME PERMIT

03/18/2016