

NAD 83 LON: 80°12'29.4"  
DECIMAL LAT: 80.20818

5'

# ROESSING LEASE WELL NO. 2 WV0458 130± ACRES

LATITUDE 38° 57' 30"

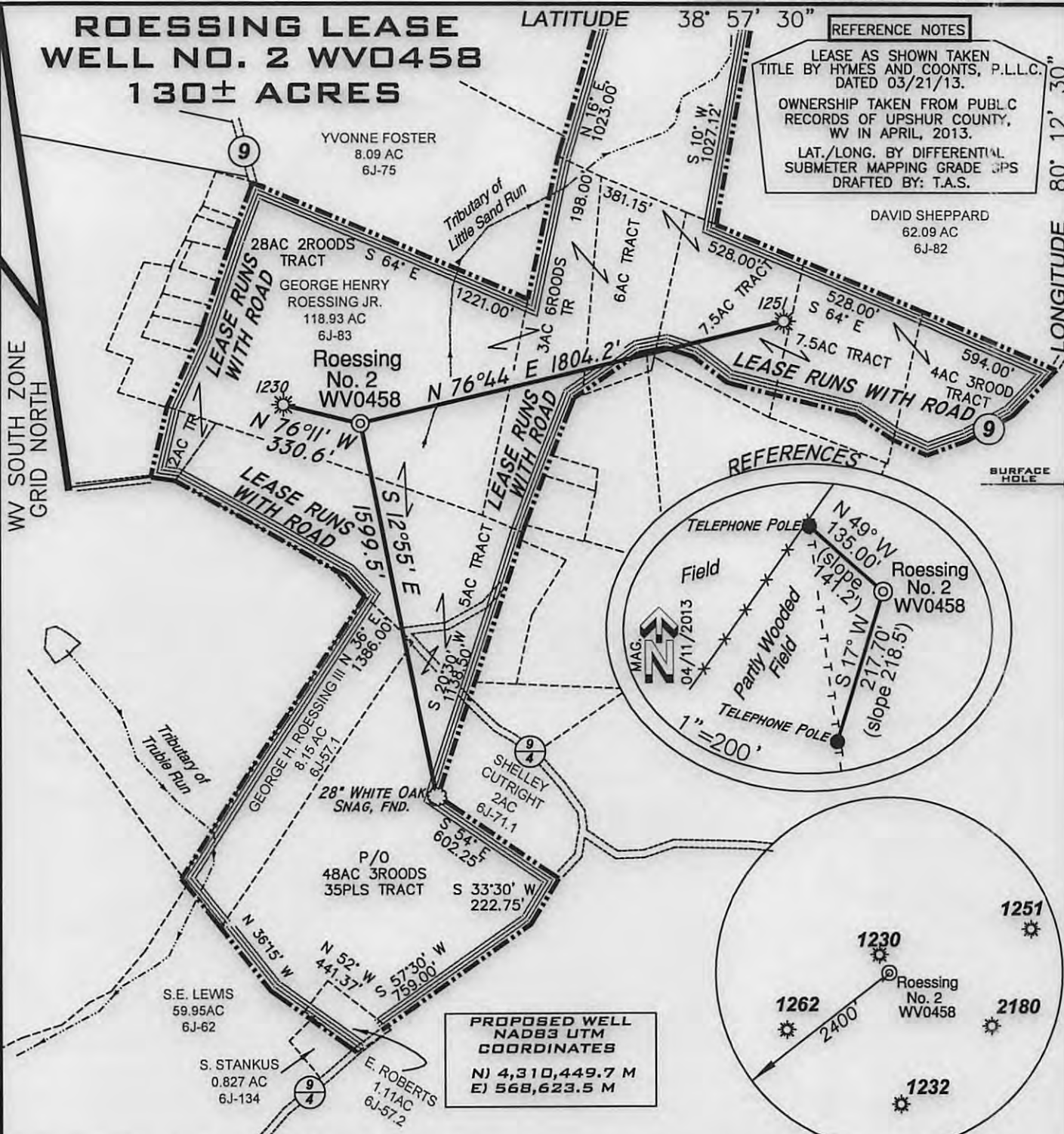
**REFERENCE NOTES**

LEASE AS SHOWN TAKEN  
TITLE BY HYMES AND COONTS, P.L.L.C.  
DATED 03/21/13.  
OWNERSHIP TAKEN FROM PUBLIC  
RECORDS OF UPSHUR COUNTY,  
WV IN APRIL, 2013.  
LAT./LONG. BY DIFFERENTIAL  
SUBMETER MAPPING GRADE GPS  
DRAFTED BY: T.A.S.

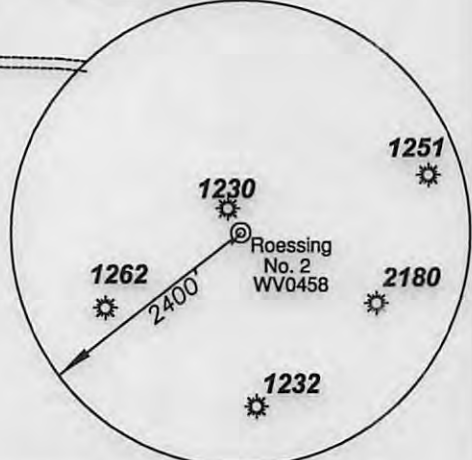
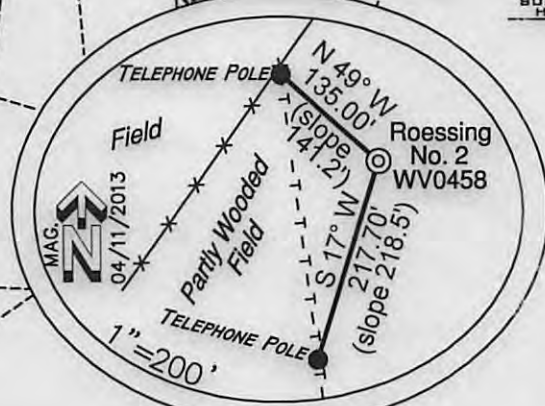
DAVID SHEPPARD  
62.09 AC  
6J-82

WV SOUTH ZONE  
GRID NORTH

LONGITUDE 80° 12' 30"  
6,720'



**REFERENCES**




**PROPOSED WELL  
NAD83 UTM  
COORDINATES**  
N) 4,310,449.7 M  
E) 568,623.5 M

(+) DENOTES LOCATION ON UNITED STATES TOPOGRAPHIC MAPS

FILE NUMBER 130597(WB20-63)  
DRAWING NUMBER 120597\_WP2  
SCALE 1" = 600'  
MINIMUM DEGREE OF ACCURACY 1/200  
PROVEN SOURCE OF ELEVATION SUBMETER MAPPING GRADE GPS

I THE UNDERSIGNED HEREBY CERTIFY THAT THIS PLAT IS CORRECT TO THE BEST OF MY KNOWLEDGE AND BELIEF AND SHOWS ALL THE INFORMATION REQUIRED BY LAW AND THE REGULATIONS ISSUED AND PRESCRIBED BY THE DEPARTMENT OF ENVIRONMENTAL PROTECTION

P.S. 1006



WVDEP  
OFFICE OF OIL & GAS  
601 57TH STREET  
CHARLESTON, WV 25304

DATE: APRIL 15, 2013

ROESSING OPERATORS WELL NO. NO. 2/ WV0458

API WELL NO. 47-097-03854  
STATE COUNTY PERMIT

WELL TYPE: OIL \_\_\_ GAS X LIQUID INJECTION \_\_\_ WASTE DISPOSAL \_\_\_  
(IF "GAS") PRODUCTION X STORAGE \_\_\_ DEEP \_\_\_ SHALLOW X

LOCATION ELEVATION 1,681' WATERSHED \_\_\_\_\_ TRIBUTARY OF LITTLE SAND RUN  
DISTRICT WASHINGTON COUNTY UPSHUR  
QUADRANGLE BUCKHANNON 7.5' LEASE NUMBER \_\_\_\_\_

SURFACE OWNER GEORGE HENRY ROESSING, JR. ACREAGE 118.93±  
OIL & GAS ROYALTY OWNER GEORGE HENRY ROESSING, JR. LEASE ACREAGE 130±

PROPOSED WORK: DRILL X CONVERT \_\_\_ DRILL DEEPER \_\_\_ REDRILL \_\_\_ FRACTURE OR STIMULATE X PLUG OFF OLD FORMATION \_\_\_  
PERFORATE NEW FORMATION \_\_\_ OTHER PHYSICAL CHANGE (SPECIFY) \_\_\_\_\_

TARGET FORMATION MARCELLUS PLUG & ABANDON \_\_\_ CLEAN OUT & REPLUG \_\_\_  
ESTIMATED DEPTH 7,240'

WELL OPERATOR MOUNTAIN V OIL & GAS, INC. DESIGNATED AGENT MIKE SHAVER

ADDRESS P.O. BOX 470, BRIDGEPORT, WV 26330 ADDRESS P.O. BOX 470, BRIDGEPORT, WV 26330

COUNTY NAME PERMIT

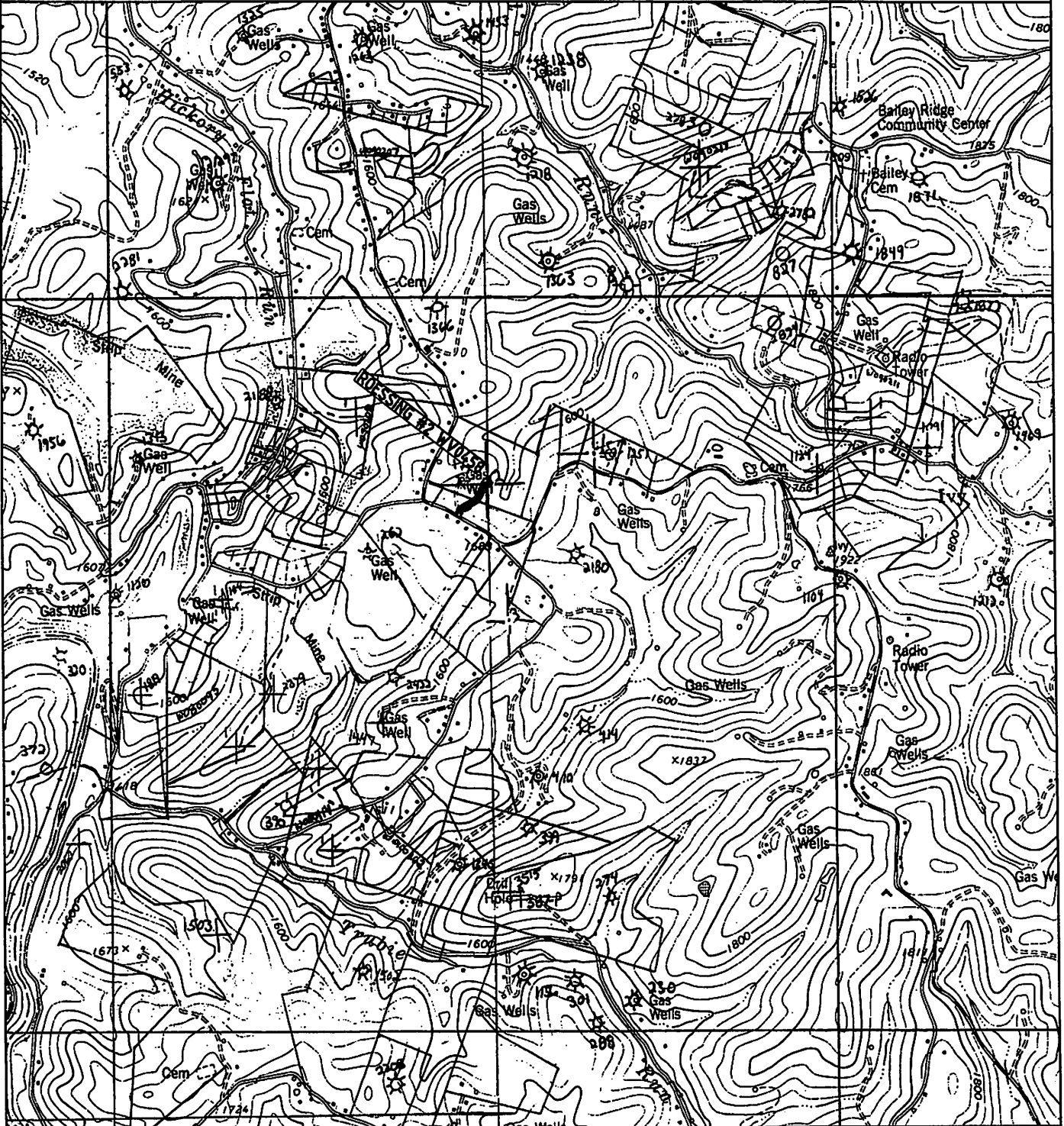
06/21/2013

A.R.L.B

WW9

# ROESSING #2 WV0458

PAGE OF



<b>ANGLE RIGHT LAND SURVEYING, LLC</b> PO BOX 881 GRANTSVILLE, WV 26147 (304) 854-0065 130597	<b>OPERATOR</b>	<b>TOPO SECTION</b>	<b>WELL NAME</b>
	MOUNTAIN V OIL & GAS, INC. P.O. BOX 470 BRIDGEPORT, WV 26330	BUCKHANNON 7.5'	ROESSING #2 WV0458
		<b>SCALE:</b> 1"=2000'	<b>DATE:</b> 04/15/2012