



west virginia department of environmental protection

Office of Oil and Gas
601 57th Street, S.E.
Charleston, WV 25304
(304) 926-0450
fax: (304) 926-0452

Harold D. Ward, Cabinet Secretary
www.dep.wv.gov

Friday, March 21, 2025
WELL WORK PLUGGING PERMIT
Not Available Plugging

UNKNOWN - DEP PAID PLUGGING CONTRACT
601 57TH STREET

CHARLESTON, WV 25304

Re: Permit approval for Booth 70193
47-097-03868-00-00

This well work permit is evidence of permission granted to perform the specified well work at the location described on the attached pages and located on the attached plat, subject to the provisions of Chapter 22 of the West Virginia Code of 1931, as amended, and all rules and regulations promulgated thereunder, and to any additional specific conditions and provisions outlined in the pages attached hereto. Notification shall be given by the operator to the Oil and Gas Inspector at least 24 hours prior to the construction of roads, locations, and/or pits for any permitted work. In addition, the well operator shall notify the same inspector 24 hours before any actual well work is commenced and prior to running and cementing casing. Spills or emergency discharges must be promptly reported by the operator to 1-800-642-3074 and to the Oil and Gas Inspector.

Upon completion of the plugging well work, the above named operator will reclaim the site according to the provisions of WV Code 22-6-30. Please be advised that form WR-38, Affidavit of Plugging and Filling Well, is to be submitted to this office within 90 days of completion of permitted well work, as should form WR-34 Discharge Monitoring Report within 30 days of discharge of pits, if applicable. Failure to abide by all statutory and regulatory provisions governing all duties and operations hereunder may result in suspension or revocation of this permit and, in addition, may result in civil and/or criminal penalties being imposed upon the operators.

Per 35 CSR 4-5.2.g this permit will expire in two (2) years from the issue date unless permitted well work is commenced. If there are any questions, please feel free to contact me at (304) 926- 0450.

James A. Martin
Chief

A handwritten signature in blue ink, appearing to read "James A. Martin", is written over a faint, larger blue signature.

Operator's Well Number:
Farm Name: Sarah Booth
U.S. WELL NUMBER: 47-097-03868-00-00
Not Available Plugging
Date Issued: 3/21/2025

PERMIT CONDITIONS

West Virginia Code §22-6-11 allows the Office of Oil and Gas to place specific conditions upon this permit. Permit conditions have the same effect as law. Failure to adhere to the specified permit conditions may result in enforcement action.

CONDITIONS

1. In the event of an accident or explosion causing loss of life or serious personal injury in or about the well or while working on the well, the well operator or its contractor shall give notice, stating the particulars of the accident or explosion, to the oil and gas inspector and the Chief within twenty-four (24) hours.
2. Well work activities shall not constitute a hazard to the safety of persons.
3. Notification shall be given by the operator to the Oil and Gas Inspector at least 24 hours prior to the construction of roads, locations and/or pits for any permitted work. In addition, the well operator shall notify the same inspector 24 hours before any actual well work is commenced and prior to running and cementing casing.

1) Date Oct 7, 2024
2) Operator's
Well No. Booth 70193
3) API Well No. 47-097 - 03868

STATE OF WEST VIRGINIA
DEPARTMENT OF ENVIRONMENTAL PROTECTION
OFFICE OF OIL AND GAS

APPLICATION FOR A PERMIT TO PLUG AND ABANDON

- 4) Well Type: Oil ____/ Gas X/ Liquid injection ____/ Waste disposal ____/
(If "Gas, Production ____ or Underground storage ____) Deep ____/ Shallow X
- 5) Location: Elevation 1675' Watershed Middle Fk. of Laurel Fk. of Sand Run
District Union County Upshur Quadrangle Buckhannon
- 6) Well Operator DEP Paid Plugging Contract 7) Designated Agent Jason Harmon
Address 601 57th St. Address 601 57th St.
Charleston, WV 25304 Charleston, WV 25304
- 8) Oil and Gas Inspector to be notified 9) Plugging Contractor
Name Bryan Harris Name _____
Address P.O.Box 157 Address _____
Volga, WV 26238

- 10) Work Order: The work order for the manner of plugging this well is as follows:
see Plugging Project: 4709703868 Booth 70193, below

RECEIVED
Office of Oil and Gas
MAR 14 2025
WV Department of
Environmental Protection

Notification must be given to the district oil and gas inspector 24 hours before permitted work can commence.

Work order approved by inspector Bryan Harris Date Oct 7, 2024

03/28/2025



RECEIVED
Office of Oil and Gas
MAR 14 2025
WV Department of
Environmental Protection

03/28/2025



46° NE

RECEIVED
Office of Oil and Gas

MAR 14 2025

WV Department of
Environmental Protection

Latitude
38.992287°

Longitude
-80.126792°

LOCAL 12:36 PM

WEDNESDAY 06.26.2024
ALTITUDE 496 FEET

03/28/2025

SITE PREPARATION

4709703868 Booth 70193

Install 200' of silt fence between disturbed area and Middle Fork.

Access road will need to be established less than 100'.

Site will need to be cleared/established as needed for plugging equipment.

Clear brush and trees from location, stacking to lower side to create brush barrier between Middle Fork.

Stone location and access road for stabilization.

RECEIVED
Office of Oil and Gas

MAR 14 2025

WV Department of
Environmental Protection

03/28/2025

PLUGGING PROJECT
4709703868 Booth 70193

Well detail:

Wooden conductor visible at surface.
Leaking gas and large amounts of fluid.
We have no records for this well.
Offset well records 4709702126 indicate:

13' conductor	No cement
8 1/4" casing - 782'	cement to surface
4 1/2" casing - 4037'	

water	169'
Coal	200' - 225'
Coal	250' - 255'
Coal	360' - 363'
Elevation	1735'
gas show	2096'
gas show	3190'
gas show	3748'
gas show	3925' Benson
TD	4059'

Site-based considerations:

Well sits 100' off the access road to 4709702126.
30' from Middle Fk of Laurel Fk of Sand Run of Buckhannon River.
Entrance road and location will need to be established.
Mostly level area, wooded
Trees and brush will be stacked between location and Middle Fk.
Stone will be needed for stabilization.

RECEIVED
Office of Oil and Gas

MAR 14 2025

WV Department of
Environmental Protection

03/28/2025

PLUGGING PROJECT
4709703868 Booth 70193

V. REMEDIATION AND/OR PLUGGING WORK PLAN

Notify Inspector Specialist, **Bryan Harris @ 304-553-6087.**
Notification is required 24 hrs prior to commencing plugging operations

1. Run sandline to check TD, approved by Project Coordinator.
2. Trip in hole with work string.
3. Run 1sk gel followed by 200' cement plug on bottom.
4. Run min 100' cement plugs at casing seats, gas zones, perms and elevation.
5. Gel spacer between all plugs.
6. Elevation plug 1700' - 1600'.
7. Cement plug across Big lime 1300' - 1200'.
8. Set cement plug 1000' - 900'.
9. Set cement plug from 600' to 500'.
10. Set cement plug at 400' to 280'. below coal.
11. Run Gamma Log and Caliper Log to find a formation above the coal seam for setting bridge plug.
12. Set open hole bridge plug above the coal
13. Set cement plug on top of bridge plug to surface.
14. Tag all plug to verify location.
15. Wait on cement plugs to firm before tag.
16. Set monument, 10' in ground and 3' above ground

RECEIVED
Office of Oil and Gas

MAR 14 2025

WV Department of
Environmental Protection

03/28/2025



STATE OF WEST VIRGINIA
DEPARTMENT OF MINES

Oil and Gas Division

WELL RECORD

offset
Well record

Quadrangle Buckhannon 7.5

Permit No. 47-097-2126

Rotary X Oil
Cable Gas X
Recycling Comb.
Water Flood Storage
Disposal (Kind)

Company <u>Glenn H. Johnson dba Johnson Producing Co.</u>	Casing and Tubing	Used in Drilling	Left in Well	Cement fill up Cu. ft. (Sks.)
Address <u>P. O. Box 298</u>	Size <u>20-16</u>			
Farm <u>Ford and Betty Booth</u> Acres <u>89</u>	Cond. <u>13-10" 11 3/4"</u>	<u>28.05</u>	<u>0</u>	
Location (waters) <u>Laurel Fork</u>	<u>9 5/8</u>			
Well No. <u>Ford Booth #1</u> Elev. <u>1735'</u>	<u>8 5/8</u>	<u>782.40</u>	<u>782.40</u>	<u>210 Sks. Cemented Top to Bottom</u>
District <u>Union</u> County <u>Upshur</u>	<u>7</u>			
The surface of tract is owned in fee by <u>Ford and Betty Booth</u>	<u>5 1/2</u>			
Address <u>Rt. 5, Box 5, Buckhannon, WV 26201</u>	<u>4 1/2</u>	<u>4,037.75</u>	<u>4037.75</u>	<u>625 Sks. Cemented T.D. - 900 Ft. From Surface</u>
Mineral rights are owned by <u>Ford and Betty Booth</u>	<u>3</u>			
Address <u>Same</u>	<u>2</u>			
Drilling Commenced <u>October 8, 1980</u>	Liners Used			
Drilling Completed <u>October 13, 1980</u>				
Initial open flow <u>987,000</u> cu. ft. <u> </u> bbls.				
Final production <u> </u> cu. ft. per day <u> </u> bbls.				
Well open <u>4</u> hrs. before test <u>610</u> RP.				

Well treatment details:

Attach copy of cementing record.

Hydraulic Frac w/water Date: 10/21/80

Materials: 2,971 Gal. Water - 20/40 Sand - 1,250 Lbs. - 1 Mod 202 Acid - 500 Gal. - 15# 80/100 Sand - 300 Lbs. - WG-12 Gel - 1800 Gal. - 15N Agent NE - 160 Gal.

Pressure in P.S.I. Breakdown 2400 - Maximum 3,000

Hydraulic H. P. Ordered: 1000 Available: 1220 Used: 1220

Coal was encountered at 220', 255', 363' Feet Inches

Fresh water 169' Feet Salt Water Feet

Producing Sand Injun, 5th Sand, Spechley, Riley & Benson 4,059'

Formation	Color	Hard or Soft	Top Feet	Bottom Feet	Oil, Gas or Water	Remarks
Sand			0	75		
Sand & Shale			75	175		
Sand			175	220		
Coal			220	225		
Sandy Shale			225	250		
Coal			250	255		
Sandy Shale			255	320		
Sand			320	335		
Sandy Shale			335	360		
Coal			360	363		
Sand & Shale			363	370		
Sand			370	405		
Sand & Shale			405	590		
White Sand			590	625		
Sandy Shale			625	715		
White Sand			715	747		
Red Rock & Shale			747	808		
Red Rock & Sandy Shale			808	1220		
Bdg Lime			1220	1320		
Sand and Shale			1320	1345		
Sand			1345	1380		
Sand & Shale			1380	1750		

Hole Wet @ 169' 1" H₂O

RECEIVED

NOV 10 1980

OIL & GAS DIVISION
DEPT. OF MINES

8 5/8" (24 Jts. @ 782.40)
210 Sacks Cement (Halliburton)

Check Gas @ 2,096 Ft. 2/10-1" FM Water

RECEIVED
Office of Oil and Gas

MAR 14 2025

WV Department of
Environmental Protection

* Indicates Electric Log tops in the remarks section.

(over)

03/28/2025

Formation	Color	Hard or Soft	Top Feet	Bottom Feet	Oil, Gas or Water	Remarks
Red Rock & Shale			1750	1850		
Sandy Shale			1850	2100		
Sand			2100	2250		
Sand & Shale			2250	2600		
Sand & Shale			2600	3680		Check Gas @ 3190' 2/10-1" FM Water
Dark Brown Sand			3680	3690		
Light Brown Sand			3690	3700		
Sand & Shale			3700	3925		Check Gas @ 3748' 11/10-1" FM Water
Benson			3925	3960		Check Gas @ 3842' 7/10-1" FM Water
Sand & Shale			3960	4059		T. D.

RECEIVED
Office of Oil and Gas
MAR 14 2025
Wy Department of
Environmental Protection

APPROVED

Glenn H. Johnson

Owner

By

(Title)

03/28/2025

WW-4A
Revised 6-07

1) Date: Oct 7, 2024
2) Operator's Well Number
Booth 70193
3) API Well No.: 47 - 097 - 03868

STATE OF WEST VIRGINIA
DEPARTMENT OF ENVIRONMENTAL PROTECTION, OFFICE OF OIL AND GAS
NOTICE OF APPLICATION TO PLUG AND ABANDON A WELL

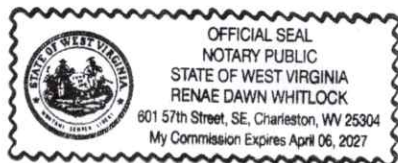
4) Surface Owner(s) to be served:	5) (a) Coal Operator
(a) Name <u>Amy Tilson</u>	Name <u>NA</u>
Address <u>530 Stanley Ave.</u>	Address _____
<u>Clarksburg, WV. 26301</u>	_____
(b) Name _____	(b) Coal Owner(s) with Declaration
Address _____	Name <u>Na</u>
_____	Address <u>RECEIVED</u>
_____	<u>Office of Oil and Gas</u>
(c) Name _____	Name _____
Address _____	Address <u>MAR 14 2025</u>
_____	<u>WV Department of</u>
_____	<u>Environmental Protection</u>
6) Inspector <u>Bryan Harris</u>	(c) Coal Lessee with Declaration
Address <u>P.O.Box 157</u>	Name <u>Na</u>
<u>Volga, WV 26238</u>	Address _____
Telephone <u>304-553-6087</u>	_____

TO THE PERSONS NAMED ABOVE: You should have received this Form and the following documents:

- (1) The application to Plug and Abandon a Well on Form WW-4B, which sets out the parties involved in the work and describes the well its and the plugging work order; and
- (2) The plat (surveyor's map) showing the well location on Form WW-6.

The reason you received these documents is that you have rights regarding the application which are summarized in the instructions on the reverses side. However, you are not required to take any action at all.

Take notice that under Chapter 22-6 of the West Virginia Code, the undersigned well operator proposes to file or has filed this Notice and Application and accompanying documents for a permit to plug and abandon a well with the Chief of the Office of Oil and Gas, West Virginia Department of Environmental Protection, with respect to the well at the location described on the attached Application and depicted on the attached Form WW-6. Copies of this Notice, the Application, and the plat have been mailed by registered or certified mail or delivered by hand to the person(s) named above (or by publication in certain circumstances) on or before the day of mailing or delivery to the Chief.



Well Operator DEP Paid Plugging Contract
By: Jason Harmon
Its: 601 57th St.
Address Charleston, WV 25304
Telephone 304-926-0450

Subscribed and sworn before me this 14th day of March 2025
Renae Dawn Whitlock Notary Public
My Commission Expires April 6, 2027

Oil and Gas Privacy Notice

The Office of Oil and Gas processes your personal information, such as name, address and phone number, as a part of our regulatory duties. Your personal information may be disclosed to other State agencies or third parties in the normal course of business or as needed to comply with statutory or regulatory requirements, including Freedom of Information Act requests. Our office will appropriately secure your personal information. If you have any questions about our use of your personal information, please contact DEP's Chief Privacy Officer at depprivacyofficer@wv.gov.

03/28/2025

WW-4B

API No. 4709703868

Farm Name Booth

Well No. 70193

INSTRUCTIONS TO COAL OPERATORS OWNERS AND LESSEE

The well operator named on the obverse side of WW-4 (B) is about to abandon the well described in the enclosed materials and will commence the work of plugging and abandoning said well on the date the inspector is notified. Which date shall not be less than five days after the day on which this notice and application so mailed is received, or in due course should be received by the Department of Environmental Protection Office of Oil & Gas.

This notice and application is given to you in order that your respective representatives may be present at the plugging and filling of said well. You are further notified that whether you are represented or not the operator will proceed to plug and fill said well in the manner required by Section 24, Article 6, Chapter 22 of the Code and given in detail on obverse side of this application.

NOTE: If you wish this well to be plugged according to 22-6-24(d) then as per Regulation 35CSR4-13.9 you must complete and return to this office on form OB-16 "Request by Coal Operator, Owner, or Lessee for plugging" prior to the issuance of this plugging permit.

WAIVER

The undersigned coal operator _____ / owner X / lessee _____ / of the coal under this well location has examined this proposed plugging work order. The undersigned has no objection to the work proposed to be done at this location, provided, the well operator has complied with all applicable requirements of the West Virginia Code and the governing regulations.

Date: 10-9-21

By: Carl E. Martin
Its member

Office of Oil and Gas
MAR 14 2025
WV Department of
Environmental Protection

03/28/2025

SURFACE OWNER WAIVER

Operator's Well
Number

Booth 70193

INSTRUCTIONS TO SURFACE OWNERS NAMED ON PAGE WW4-A

The well operator named on page WW-4A is applying for a permit from the State to plug and abandon a well. (Note: If the surface tract is owned by more than three persons, then these materials were served on you because your name appeared on the Sheriff's tax ticket on the land or because you actually occupy the surface tract. In either case, you may be the only owner who will actually receive these materials.) See Chapter 22 of the West Virginia Code. Well work permits are valid for 24 months. If you do not own any interest in the surface tract, please forward these materials to the true owner immediately if you know who it is. Also, please notify the well operator and the Office of Oil and Gas.

NOTE: YOU ARE NOT REQUIRED TO FILE ANY COMMENT.

WHERE TO FILE COMMENTS AND OBTAIN ADDITIONAL INFORMATION:

Chief, Office of Oil and Gas
Department of Environmental Protection
601 57th St. SE
Charleston, WV 25304
(304) 926-0450

Time Limits and methods for filing comments. The law requires these materials to be served on or before the date the operator files his Application. You have **FIVE (5) DAYS** after the filing date to file your comments. Comments must be filed in person or received in the mail by the Chief's office by the time stated above. You may call the Chief's office to be sure of the date. Check with your postmaster to ensure adequate delivery time or to arrange special expedited handling. If you have been contacted by the well operator and you have signed a "voluntary statement of no objection" to the planned work described in these materials, then the permit may be issued at any time.

Comments must be in writing. Your comments must include your name, address and telephone number, the well operator's name and well number and the approximate location of the proposed well site including district and county from the application. You may add other documents, such as sketches, maps or photographs to support your comments.

The Chief has the power to deny or condition a well work permit based on comments on the following grounds:

- 1) The proposed well work will constitute a hazard to the safety of persons.
- 2) The soil erosion and sediment control plan is not adequate or effective;
- 3) Damage would occur to publicly owned lands or resources;
- 4) The proposed well work fails to protect fresh water sources or supplies;
- 5) The applicant has committed a substantial violation of a previous permit or a substantial violation of the rules promulgated under Chapter 22, and has failed to abate or seek review of the violation..."

If you want a copy of the permit as it is issued or a copy of the order denying the permit, you should request a copy from the Chief.


VOLUNTARY STATEMENT OF NO OBJECTION

I hereby state that I have read the instructions to surface owners and that I have received copies of a Notice and Application For A Permit To Plug And Abandon on Forms WW-4A and WW-4B, and a survey plat.

I further state that I have no objection to the planned work described in these materials, and I have no objection to a permit being issued on those materials.

FOR EXECUTION BY A NATURAL PERSON
ETC.

FOR EXECUTION BY A CORPORATION,


Signature

Date 10-11-2024
Name
By
Its

DEP Paid Plugging Contract

Bryan Harris Inspector Specialist

Date

Signature

Date

03/28/2025

WW-9
(5/16)

API Number 47 - 097 03868
Operator's Well No. Booth 70193

STATE OF WEST VIRGINIA
DEPARTMENT OF ENVIRONMENTAL PROTECTION
OFFICE OF OIL AND GAS
FLUIDS/ CUTTINGS DISPOSAL & RECLAMATION PLAN

Operator Name DEP Paid Plugging Contract OP Code _____

Watershed (HUC 10) Middle Fk of Laurel Fork of Buckhannon River Quadrangle Buckhannon

Do you anticipate using more than 5,000 bbls of water to complete the proposed well work? Yes ☐ No ☒

Will a pit be used? Yes ☐ No ☒

If so, please describe anticipated pit waste: _____

Will a synthetic liner be used in the pit? Yes ☐ No ☒ If so, what ml.? _____

Proposed Disposal Method For Treated Pit Wastes:

- ☐ Land Application (if selected provide a completed form WW-9-GPP)
☐ Underground Injection (UIC Permit Number _____)
☐ Reuse (at API Number _____)
☒ Off Site Disposal (Supply form WW-9 for disposal location)
☐ Other (Explain _____)

Will closed loop system be used? If so, describe: Na

Drilling medium anticipated for this well (vertical and horizontal)? Air, freshwater, oil based, etc. Na

-If oil based, what type? Synthetic, petroleum, etc. Na

Additives to be used in drilling medium? Na

Drill cuttings disposal method? Leave in pit, landfill, removed offsite, etc. Na

-If left in pit and plan to solidify what medium will be used? (cement, lime, sawdust) Na

-Landfill or offsite name/permit number? Na

Permittee shall provide written notice to the Office of Oil and Gas of any load of drill cuttings or associated waste rejected at any West Virginia solid waste facility. The notice shall be provided within 24 hours of rejection and the permittee shall also disclose where it was properly disposed.


I certify that I understand and agree to the terms and conditions of the GENERAL WATER POLLUTION PERMIT issued on April 1, 2016, by the Office of Oil and Gas of the West Virginia Department of Environmental Protection. I understand that the provisions of the permit are enforceable by law. Violations of any term or condition of the general permit and/or other applicable law or regulation can lead to enforcement action.

I certify under penalty of law that I have personally examined and am familiar with the information submitted on this application form and all attachments thereto and that, based on my inquiry of those individuals immediately responsible for obtaining the information, I believe that the information is true, accurate, and complete. I am aware that there are significant penalties for submitting false information, including the possibility of fine or imprisonment.

Company Official Signature Jason Harmon

Company Official (Typed Name) Jason Harmon

Company Official Title Deputy Chief



Subscribed and sworn before me this 14th day of March, 20 25

Renae Dawn Whitlock Notary Public

My commission expires April 6, 2027

03/28/2025

Proposed Revegetation Treatment: Acres Disturbed less than 1 acre Prevegetation pH _____Lime 2 tons _____ Tons/acre or to correct to pH _____Fertilizer type 20-20-20 _____Fertilizer amount 500 lbs _____ lbs/acreMulch 2 tons _____ Tons/acre**Seed Mixtures****Temporary**

Seed Type _____ lbs/acre

Permanent

Seed Type _____ lbs/acre

Contractor Mix 50 lbsClover 5 lbs**Attach:**

Maps(s) of road, location, pit and proposed area for land application (unless engineered plans including this info have been provided). If water from the pit will be land applied, provide water volume, include dimensions (L, W, D) of the pit, and dimensions (L, W), and area in acres, of the land application area.

Photocopied section of involved 7.5' topographic sheet.

Plan Approved by: Bryan Harris

Comments: _____

RECEIVED
Office of Oil and Gas
MAR 14 2025
WV Department of
Environmental Protection

Field Reviewed?

☒ Yes☐ No Oct 7, 2024

03/28/2025

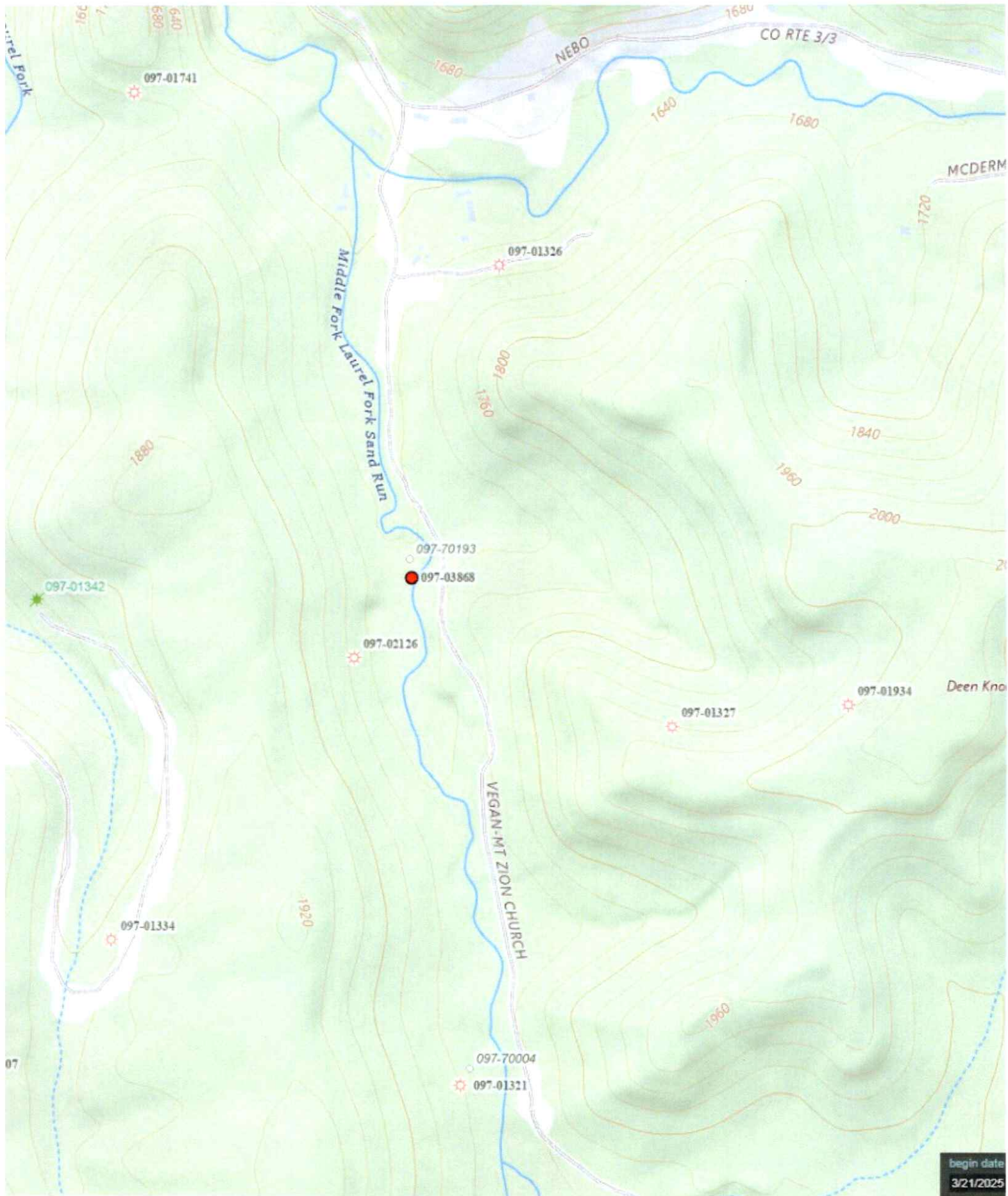
Site Reclamation

4709703868 Booth 70193

Smooth up and landscape all disturbed areas to original contours.
Ensure proper drainage.
Lime, fertilize, seed and mulch all disturbed areas from plugging operations.
Remove silt fence.

RECEIVED
Office of Oil and Gas
MAR 14 2025
WV Department of
Environmental Protection

03/28/2025



begin date
3/21/2025

03/28/2025



West Virginia Department of Environmental Protection
Office of Oil and Gas
WELL LOCATION FORM: GPS

API: 4709703868 WELL NO.: Booth 70193
FARM NAME: Booth
RESPONSIBLE PARTY NAME: DEP Paid Plugging Contract
COUNTY: Upshur DISTRICT: Union
QUADRANGLE: Buckhannon
SURFACE OWNER: Mary Ann Spears
ROYALTY OWNER: Mary Ann Spears
UTM GPS NORTHING: 5 75 621
UTM GPS EASTING: 43 16 283 GPS ELEVATION: 1675'

The Responsible Party named above has chosen to submit GPS coordinates in lieu of preparing a new well location plat for a plugging permit or assigned API number on the above well. The Office of Oil and Gas will not accept GPS coordinates that do not meet the following requirements:

1. Datum: NAD 1983, Zone: 17 North, Coordinate Units: meters, Altitude: height above mean sea level (MSL) – meters.
2. Accuracy to Datum – 3.05 meters
3. Data Collection Method:

Survey grade GPS ____ : Post Processed Differential ____

Real-Time Differential ____

Mapping Grade GPS X : Post Processed Differential ____

Real-Time Differential ____

4. Letter size copy of the topography map showing the well location.

I the undersigned, hereby certify this data is correct to the best of my knowledge and belief and shows all the information required by law and the regulations issued and prescribed by the Office of Oil and Gas.

Bryan Harris

Inspector Specialist

Oct 7, 2024

Signature

Title

Date

RECEIVED
Office of Oil and Gas
MAR 14 2025
WV Department of
Environmental Protection

03/28/2025



Kennedy, James P <james.p.kennedy@wv.gov>

plugging permit issued 4709703868

1 message

Kennedy, James P <james.p.kennedy@wv.gov>

Fri, Mar 21, 2025 at 11:59 AM

To: Bryan O Harris <bryan.o.harris@wv.gov>, Henry J Harmon <henry.j.harmon@wv.gov>, Randall M Kirchberg <randall.m.kirchberg@wv.gov>, dwzickefoose@upshurcounty.org

To whom it may concern, a plugging permit has been issued for 4709703868.

James Kennedy

WVDEP OOG



4709703868.pdf

2131K

03/28/2025