



Diversified Gas & Oil  
Corporation  
100 Diversified Way  
Pikeville KY, 41051

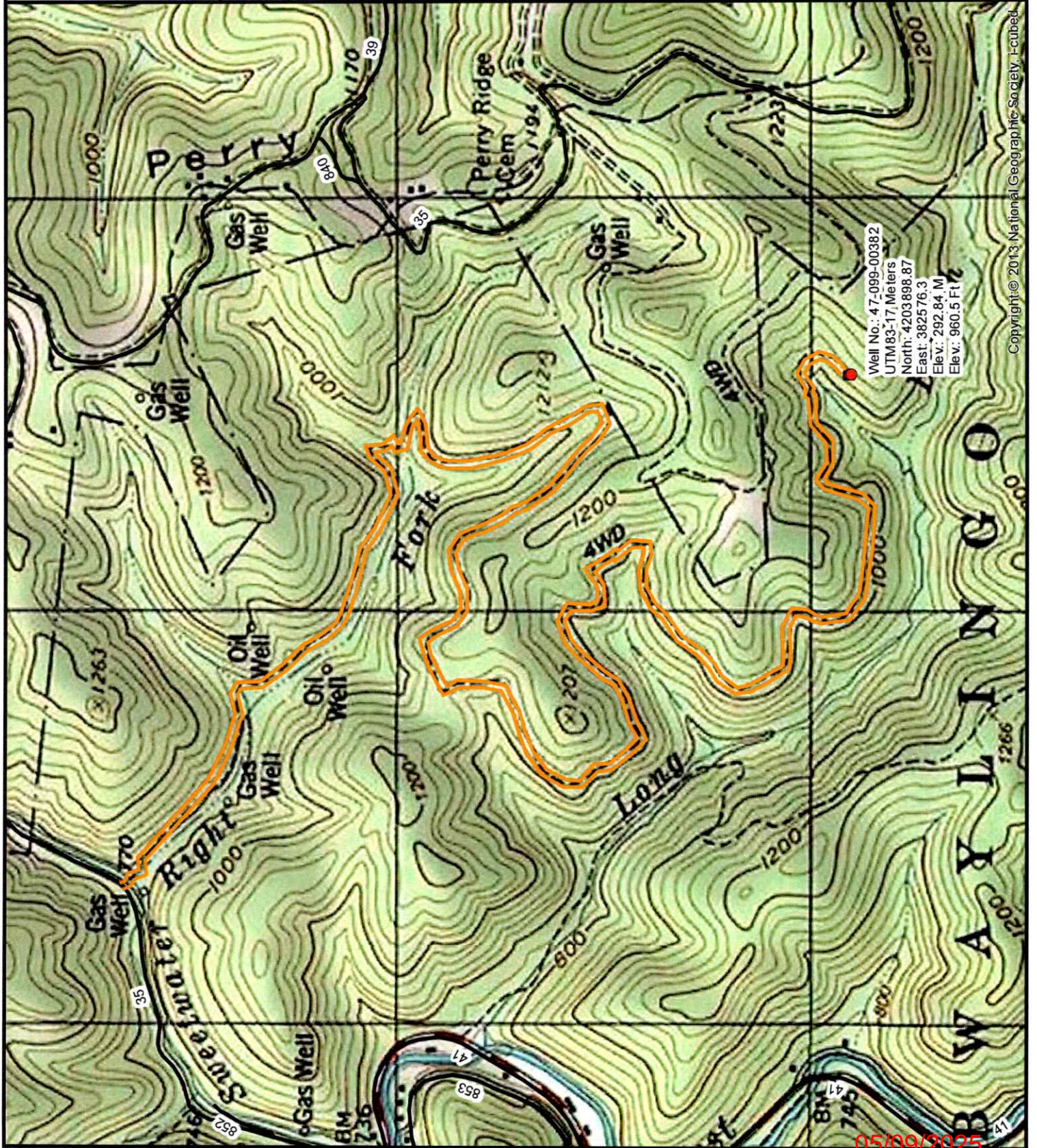
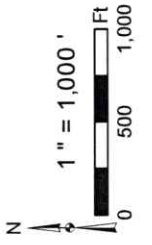
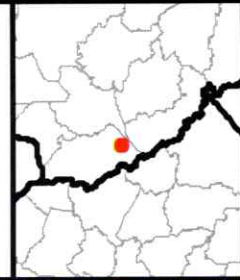
47-099-00382

Plugging Map

### Legend

- Well
- Access Road
- Pits
- Pad
- Public Roads

RECEIVED  
Office Of Oil and Gas  
APR 29 2025  
WV Department of  
Environmental Protection



Copyright © 2013 National Geographic Society. I-cubed

05/09/2025



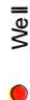


Diversified Gas & Oil  
Corporation  
100 Diversified Way  
Pikeville KY, 41051

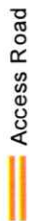
47-099-00382

Plugging Map

### Legend



Well



Access Road



Pits

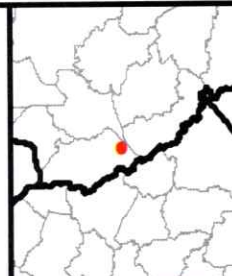


Pad



Public Roads

RECEIVED  
Office Of Oil and Gas  
APR 29 2025  
WV Department of  
Environmental Protection



Source: Esri, DeLorme, Earthstar Geographics, and the GIS User Community

05/09/2025

WW-7  
8-30-06



West Virginia Department of Environmental Protection  
Office of Oil and Gas  
**WELL LOCATION FORM: GPS**

API: 4709900382 WELL NO.: WILSON COAL LAND CO 40-708

FARM NAME: Wilson Coal Land Co.

RESPONSIBLE PARTY NAME: Diversified Production, LLC

COUNTY: Wayne DISTRICT: Lincoln

QUADRANGLE: Naugatuck 7.5'

SURFACE OWNER: Grover & Sara Copley

ROYALTY OWNER: Owens, Libbey-Owens

UTM GPS NORTHING: 4203898.87

UTM GPS EASTING: 382576.3 GPS ELEVATION: 960.5'

The Responsible Party named above has chosen to submit GPS coordinates in lieu of preparing a new well location plat for a plugging permit or assigned API number on the above well. The Office of Oil and Gas will not accept GPS coordinates that do not meet the following requirements:

1. Datum: NAD 1983, Zone: 17 North, Coordinate Units: meters, Altitude: height above mean sea level (MSL) – meters.

2. Accuracy to Datum – 3.05 meters

3. Data Collection Method:

Survey grade GPS     : Post Processed Differential     


Real-Time Differential     

Mapping Grade GPS X: Post Processed Differential X

Real-Time Differential     

4. Letter size copy of the topography map showing the well location.

I the undersigned, hereby certify this data is correct to the best of my knowledge and belief and shows all the information required by law and the regulations issued and prescribed by the Office of Oil and Gas.

  
Signature

Chris Veazey - Director of Administration  
Title

3/31/2025  
Date

RECEIVED  
Office Of Oil and Gas  
APR 29 2025  
WV Department of  
Environmental Protection

05/09/2025