



STATE OF WEST VIRGINIA  
DEPARTMENT OF MINES  
OIL AND GAS DIVISION

NOTICE OF PROPOSED LOCATION OF OIL AND GAS WELL

To THE DEPARTMENT OF MINES,  
Charleston, W. Va.

COAL OPERATOR OR COAL OWNER

ADDRESS

COAL OPERATOR OR COAL OWNER

ADDRESS

UNITED FUEL GAS CO.,  
OWNER OF MINERAL RIGHTS

P.O. Box 1273, Charleston 25, W. Va.  
ADDRESS

UNITED FUEL GAS CO.,

NAME OF WELL OPERATOR

% G. H. Moore  
P.O. Box 1273, Charleston 25, W. Va.  
COMPLETE ADDRESS

July 20, 19 48

PROPOSED LOCATION

Grant District

Wayne County

Well No. 6392

United Fuel Gas Co.,  
Mineral Tract No. 1 Farm

GENTLEMEN:

The undersigned well operator is entitled to drill upon the above named farm or tract of land for oil and gas, having fee title thereto, (or as the case may be) under ~~grant or lease~~ <sup>Deed</sup> dated December 26, 1946, made by HUNTINGTON DEV. & GAS CO., to UNITED FUEL GAS CO., and recorded on the 27th day of December, 1946, in the office of the County Clerk for said County in Book 234, page 318.

The enclosed plat was prepared by a competent engineer and shows the proposed location of a well to be drilled for oil and gas by the undersigned well operator on the farm and in the Magisterial District and County above named, determined by survey and courses and distances from two permanent points, or land marks.

The undersigned well operator is informed and believes there are no coal operators operating beds of coal beneath said farm or tract of land on which said well is located, or within 500 feet of the boundaries of the same, who have mapped their workings and filed their maps as required by law, excepting the coal operators or coal owners (if any) above named as addressees.

The above named coal operators or coal owners (if any) are notified that any objections they may desire to make to such proposed location, or which they are required to make by Section 3 of said Code, if the drilling of a well at said proposed location will cause a dangerous condition in or about their respective coal mines, must be received by, or filed with the Department of Mines within ten\* days from the receipt of a copy of this notice and accompanying plat by said Department. Said coal operators are further notified that forms for use in making such objections will be furnished to them by the Department of Mines promptly on request and that all such objections must set forth as definitely as is reasonably possible the ground or grounds on which such objections are based and indicate the direction and distance the proposed location should be moved to overcome same.

(The next paragraph is to be completed only in Department's copy.)

Copies of this notice and the enclosed plat were mailed by registered mail, or delivered to the above named coal operators or coal owners at their above shown respective address Same day before, or on the same day with the mailing or delivery of this copy to the Department of Mines at Charleston, West Virginia.

Very truly yours,

UNITED FUEL GAS CO.,

WELL OPERATOR

% G. H. Moore


STREET

P.O. Box 1273, Charleston 25, 11/17/2023

CITY OR TOWN

West Virginia

STATE



Address of Well Operator }

\*Section 3 . . . . If no such objections be filed or be found by the department of mines, within said period of ten days from the receipt of said notice and plat by the department of mines, to said proposed location, the department shall forthwith issue to the well operator a drilling permit reciting the filing of such plat, that no objections have been made by the coal operators to the location, or found thereto by the department, and that the same is approved and the well operator authorized to proceed to drill at said location.

A-10

August 2, 1943

United Fuel Gas Company  
c/o G. H. Moore  
Box 1273  
Charleston, West Virginia

Gentlemen:

Enclosed is permit WAY-599 to drill Well  
No. 6392 on the United Fuel Gas Company Mineral Tract  
No. 1, Grant District, Wayne County.

Very truly yours,

Administrative Assistant  
OIL AND GAS DIVISION

CSH:K  
Encl-2

CC: Inspector D. E. Lawson

11/17/2023



STATE OF WEST VIRGINIA  
DEPARTMENT OF MINES  
CHARLESTON

ARCH J. ALEXANDER  
CHIEF

January 28, 1952

United Fuel Gas Company  
c/o Mr. Seibert Ferrell, Engineer  
P. O. Box 1273  
Charleston, West Virginia

Gentlemen:

Please file affidavits for the plugging of the following wells:

<u>Permit No.</u>	<u>Well No.</u>	<u>Farm</u>	<u>District</u>	<u>County</u>
✓ Way-297-P	5329	Martha Adkins et al	Union	Wayne
Way-599-P	6392	U. F. G. Co. Min. Tr. #1	Grant	Wayne
Way-777-P	6709	U. F. G. Co. Min. Tr. #1	Grant	Wayne

Very truly yours,

Administrative Assistant  
OIL AND GAS DIVISION

CNH:K  
CC: Inspector O. C. Allen

11/17/2023



STATE OF WEST VIRGINIA  
 DEPARTMENT OF MINES  
 CHARLESTON

ARCH J. ALEXANDER  
 CHIEF

January 28, 1932

United Fuel Gas Company  
 c/o Mr. Belmont Fennell, Engineer  
 P. O. Box 1273  
 Charleston, West Virginia

Department

Please file affidavits for the payment of the following wages:

County	Mine	Name	Roll No.	Pay No.
Wayne	Union	Wm. McKinley et al	2322	Way-227-5
Wayne	Grant	H. F. C. Co. Min. Tr. #1	2322	Way-227-5
Wayne	Grant	H. F. C. Co. Min. Tr. #1	2322	Way-177-5

Very truly yours,

Administrative Assistant  
 OIL AND GAS DIVISION

CHIEF  
 OIL Inspector G. C. Allen





STATE OF WEST VIRGINIA  
DEPARTMENT OF MINES  
OIL AND GAS DIVISION

*Wayne*

WELL RECORD

Permit No. WAY-599


Oil or Gas Well Gas  
(KIND)

Company United Fuel Gas Company  
Address P. O. Box 1273, Charleston 25, W. Va.  
Farm U.F.G. Co. Min. Tr. # 1 Acres 38,448.03  
Location (waters) Kiahs Cr. of 12-Pole Creek  
Well No. 6392 Elev. 1097.66  
District Grant County Wayne  
The surface of tract is owned in fee by \_\_\_\_\_  
Address \_\_\_\_\_  
Mineral rights are owned by United Fuel Gas Company  
P. O. Box 1273, Address Chas. 25, W. Va.  
Drilling commenced 12-22-48  
Drilling completed 3-11-49  
Date Shot 3-16-49 From 2920 To 3510  
With 4000# Gel.  
Open Flow 6 /10ths Water in 1" Inch  
\_\_\_\_\_ /10ths Merc. in \_\_\_\_\_ Inch  
Volume 26 M - Shale Cu. Ft.  
Rock Pressure 370 lbs. 8 Days hrs.  
Oil \_\_\_\_\_ bbls., 1st 24 hrs.  
Fresh water \_\_\_\_\_ feet \_\_\_\_\_ feet  
Salt water \_\_\_\_\_ feet \_\_\_\_\_ feet

Casing and Tubing	Used in Drilling	Left in Well	Packers
Size			Kind of Packer
16			
13			
10	22	22	Size of
8 1/4	337	337	
6 5/8	1744	1744	Depth set
5 3/16			
3			Perf. top
2			Perf. bottom
Liners Used			Perf. top
			Perf. bottom

CASING CEMENTED \_\_\_\_\_ SIZE \_\_\_\_\_ No. Ft. \_\_\_\_\_ Date \_\_\_\_\_  
COAL WAS ENCOUNTERED AT \_\_\_\_\_ FEET \_\_\_\_\_ INCHES  
\_\_\_\_\_ FEET \_\_\_\_\_ INCHES FEET \_\_\_\_\_ INCHES  
\_\_\_\_\_ FEET \_\_\_\_\_ INCHES FEET \_\_\_\_\_ INCHES

Formation	Color	Hard or Soft	Top	Bottom	Oil, Gas or Water	Depth Found	Remarks
Soil			0	10			
Sand			10	30			
Slate			30	50			
Sand			50	75			
Slate			75	90			
Sand			90	115			
Slate			115	120			
Sand			120	317			
Slate			317	365			
Sand			365	380			
Slate			380	400			
Sand			400	420			
Slate			420	450			
Sand			450	550			
Slate			550	655			
Sand			655	700			
Slate			700	810			
Sand			810	830			
Slate			830	860			
Sand			860	900			
Slate			900	940			
Sand			940	1025			
Slate			1025	1130			
Salt Sand			1130	1300			
Slate			1300	1310			
Sand			1310	1370			
Slate			1370	1457			
Maxon			1457	1535			
Slate			1535	1558			
Little Lime			1558	1625			
Big Lime			1625	1807			
Keener Sand			1807	1855			
Red Rock			1855	1870			
Injun			1870	1914			
Slate			1914	2423			
Brown Shale			2423	2443			
Berea			2443	2476			
Slate			2476	2514			



*11/17/2023*

STATE OF WEST VIRGINIA  
DEPARTMENT OF MINES  
OIL AND GAS DIVISION

**INSPECTOR'S PLUGGING REPORT**

Permit No. Way-599-P Well No. 6392  
 COMPANY United Fuel Gas Co. ADDRESS P.O. Box 1273 Charleston 25, W.V.  
 FARM United Fuel Mineral Tr. #1, DISTRICT Grant COUNTY Wayne


Filling Material Used \_\_\_\_\_

Liner Location Amount Packer Location

PLUGS USED AND DEPTH PLACED			BRIDGES	CASING AND TUBING		
CEMENT-THICKNESS	WOOD-SIZE	LEAD	CONSTRUCTION-LOCATION	RECOVERED	SIZE	LOST
<p style="font-size: 1.2em;">According to information from            United Fuel's office permit No. this            well has been completed. (by Bowers &amp; Mulch)            (no inspection)</p>						

Drillers' Names \_\_\_\_\_

Remarks: \_\_\_\_\_



11-21-52 I hereby certify I visited the above well on this date.  
DATE

D.C. Allen  
 DISTRICT WELL INSPECTOR  
 11/17/2023

STATE OF WEST VIRGINIA  
DEPARTMENT OF MINES  
OIL AND GAS DIVISION

## INSPECTOR'S WELL REPORT

Permit No. \_\_\_\_\_

Oil or Gas Well \_\_\_\_\_  
(KIND)

	CASING AND TUBING	USED IN DRILLING	LEFT IN WELL	PACKERS
Company _____	Size			
Address _____	16			Kind of Packer _____
Farm _____	13			
Well No. _____	10			Size of _____
District _____ County _____	8 1/4			
Drilling commenced _____	6 5/8			Depth set _____
Drilling completed _____ Total depth _____	5 3/16			
Date shot _____ Depth of shot _____	3			Perf. top _____
Initial open flow _____ /10ths Water in _____ Inch	2			Perf. bottom _____
Open flow after tubing _____ /10ths Merc. in _____ Inch	Liners Used			Perf. top _____
				Perf. bottom _____
Volume _____ Cu. Ft.	CASING CEMENTED _____ SIZE _____ No. FT. _____ Date _____			
Rock pressure _____ lbs. _____ hrs.	_____			
Oil _____ bbls., 1st 24 hrs.	COAL WAS ENCOUNTERED AT _____ FEET _____ INCHES			
Fresh water _____ feet _____ feet	_____ FEET _____ INCHES _____ FEET _____ INCHES			
Salt water _____ feet _____ feet	_____ FEET _____ INCHES _____ FEET _____ INCHES			

Drillers' Names \_\_\_\_\_

Remarks: \_\_\_\_\_

DATE \_\_\_\_\_

DISTRICT WELL INSPECTOR

11/17/2023



**PROPOSED MANNER OF PLUGGING AND FILLING WELL**

(REQUIRED BY RULES AND REGULATIONS)

**WEST VIRGINIA DEPARTMENT OF MINES**

**OIL AND GAS DIVISION**

**WORK ORDER**

Well to be plugged and filled as follows:

Bridge hole @	2900'	- 20'	above shot hole in Brown Shale
Cement	2900'	- 2890'	
Crushed stone	2890'	- 2885'	
Mud & Clay	2885'	- 2865'	
Bridge hole @	2506'		
Mud & Clay	2506'	- 2423'	- 20' above berea sand
Cement	2423'	- 2413'	
Crushed stone	2413'	- 2408'	
Mud & Clay	2408'	- 2378'	
Bridge hole @	1944'	- 30'	below Injun sand
Mud & Clay	1944'	- 1774'	- 30' below 7" Casing
Cement	1774'	- 1764'	
Pull 7" Casing set @		1744'	
Mud & Clay	1764'	- 1605'	
Cement	1605'	- 1595'	
Crushed stone	1595'	- 1590'	
Mud & Clay	1590'	- 1560'	- 30' above Big Lime
Bridge hole @	1330'	- 30'	below Salt Sand
Mud & Clay	1330'	- 1110'	- 20' above salt sand
Cement	1110'	- 1100'	
Crushed stone	1100'	- 1095'	
Mud & Clay	1095'	- 1065'	
Bridge hole @	375'		
Mud & Clay	375'	- 357'	
Pull 8-5/8" Casing set @		337'	
Mud & Clay	357'	- 30'	
Pull 22' 5" of 10" Conductor			
Mud & Clay	30'	- 3'	
Cement	3'	- 0'	

Erect monument as prescribed by laws of State Mine Department.

To the Department of Mines  
Coal Owner or Operator,  
Lease or Property Owner.

Gentlemen:

This "work order" is submitted for your approval and concurrence and unless notified of your disapproval or non-concurrence, the undersigned will proceed with the plugging and filling of said well in the above described manner on the date stated in the notice of intention to plug and abandon the said well on opposite side of this sheet.

Very truly yours,

UNITED FUEL GAS COMPANY

Well Operator.

No objections have been filed by the coal owner or coal operator, or any available adjacent lease or property owners or interposed by the Department of Mines to the manner herein described for the plugging and filling of the well above mentioned. Therefore, the same is hereby approved this

14th day of June, 1951, 19

DEPARTMENT OF MINES  
Oil and Gas Division

By: 

NOTE: This "work order" shall be filed in triplicate, one copy for the files of the Department of Mines; one to be approved or corrected and returned to the well operator as his authority for plugging said well; and one for the well inspector.



STATE OF WEST VIRGINIA  
DEPARTMENT OF MINES  
OIL AND GAS DIVISION

NOTICE OF INTENTION TO PLUG AND ABANDON WELL

(REQUIRED BY SECTION 9, ARTICLE 4, CHAPTER 22 OF THE CODE)

To THE DEPARTMENT OF MINES,  
Charleston, W. Va.

None  
COAL OPERATOR OR COAL OWNER

United Fuel Gas Company  
NAME OF WELL OPERATOR

c/o G. H. Moore  
P. O. Box 1273, Charleston 25, W. Va.  
ADDRESS COMPLETE ADDRESS

June 13, 19 51

COAL OPERATOR OR COAL OWNER

WELL TO BE ABANDONED

Grant District  
Wayne County

United Fuel Gas Company  
LEASE OR PROPERTY OWNER

Well No. 6392

P.O.Box 1273, Charleston 25, W.Va.  
ADDRESS

United Fuel Gas Company  
Mineral Tract No. 1 Farm

NOTIFY INSPECTOR O. C. ALLEN - WAYNE - TELEPHONE 89-J  
24 HOURS IN ADVANCE OF PLUGGING DATE

Gentlemen:—

The undersigned well operator is about to abandon the above described well and will commence

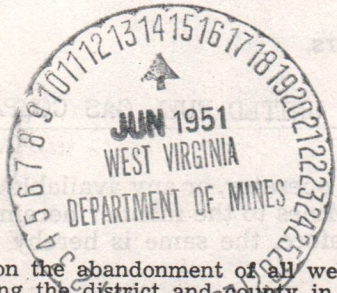
The Department of Mines will be advised of the exact date when actual plugging operations are to begin. the work of plugging and abandoning said well on the \_\_\_\_\_ day of \_\_\_\_\_, 19 \_\_\_\_, (which date shall not be less than five days after the day on which this notice so mailed is received, or in due course should be received by the Department of Mines.)

This notice is given you in order that your respective representatives may be present at the plugging and filling of said well. You are further notified that whether you are represented or not represented the undersigned will proceed on that date, or shortly thereafter, to plug and fill said well in the manner required by Section 10, Article 4, Chapter 22 of the Code and given in detail on the reverse side of this notice, in "Work Order."

This notice is being mailed by registered mail to each of you at the above addresses on the above date.

Very truly yours,

UNITED FUEL GAS COMPANY  
Well Operator.



11/17/2023

NOTE: Upon the abandonment of all wells drilled prior to June 1, 1929, a plat prepared by a competent engineer, showing the district and county in which the tract of land is located, the name and acreage of same, the names of the owners and adjacent tracts, and the location of the about to be abandoned well, determined by survey, and the courses and distances of such well from two permanent points or landmarks on said tract, shall be submitted with this notice.

(Over)

WAY-599-P PERMIT NUMBER

STATE OF WEST VIRGINIA  
DEPARTMENT OF MINES  
OIL AND GAS DIVISION

AFFIDAVIT OF PLUGGING AND FILLING WELL

AFFIDAVIT SHOULD BE MADE IN TRIPLICATE, ONE COPY MAILED TO THE DEPARTMENT, ONE COPY TO BE RETAINED BY THE WELL OPERATOR AND THE THIRD COPY (AND EXTRA COPIES IF REQUIRED) SHOULD BE MAILED TO EACH COAL OPERATOR AT THEIR RESPECTIVE ADDRESSES.

COAL OPERATOR OR OWNER	United Fuel Gas Company
ADDRESS	NAME OF WELL OPERATOR
	Box #1273, Charleston 25, W. Va.
COAL OPERATOR OR OWNER	COMPLETE ADDRESS
ADDRESS	June 13, 19 51
	WELL AND LOCATION
LEASE OR PROPERTY OWNER	Grant District
ADDRESS	Wayne County
	Well No. 6392
	U. F. G. Co. Mineral Tract Farm #1
STATE INSPECTOR SUPERVISING PLUGGING	O. C. Allen

AFFIDAVIT

STATE OF WEST VIRGINIA,

County of Kanawha

SS:

Fred Beane and Edgell Jones  
being first duly sworn according to law depose and say that they are experienced in the work of plugging and filling oil and gas wells and were employed by Bower & Welch, Inc., well operator, and participated in the work of plugging and filling the above well, that said work was commenced on the 20 day of Dec., 19 51, and that the well was plugged and filled in the following manner:

SAND OR ZONE RECORD	FILLING MATERIAL			PLUGS USED	CASING	
	FORMATION	CONTENT	FROM TO		SIZE & KIND	CSG PULLED
Bridged hole at 2900'	20' above	shot hole in Brown Shale				
Cement	2900' - 2890'			Crushed stone	1595' - 1590'	
Crushed stone	2890' - 2885'			Mud & Clay	1590' - 1560'	above
Mud & Clay	2885' - 2865'					Big Lime
Bridged hole at 2506'				Bridged hole at	1330' - 30'	below
Mud & Clay	2506' - 2423' - 20'	above berea sand				salt sand
Cement	2423' - 2413'			Mud & Clay	1330' - 1110'	20' above
Crushed stone	2413' - 2408'					salt sand
Mud & Clay	2408' - 2378'			Cement	1110' - 1100'	
Bridged hole at	1944' - 30'	below Injun Sand		Crushed stone	1100' - 1095'	
Mud & Clay	1944' - 1774' - 30'	below 7" casing		Mud & Clay	1095' - 1065'	
Cement	1774' - 1764'			Bridged hole at	375'	
Pulled 1756' 3" of 7" casing				Mud & Clay	375' - 357'	
Mud & Clay	1764' - 1605'			Pulled 335' 1" of 8-5/8" Casing		
Cement	1605' - 1595'			Mud & Clay	30' - 3'	
				Cement	3' - 0'	
COAL SEAMS				DESCRIPTION OF MONUMENT		
(NAME)	Erected monument			2'6" of 7" casing with following inscription: U. F. G. CO. #6392 PLUGGED & ABANDONED Dec. 24, 1951		
(NAME)						
(NAME)						
(NAME)						


and that the work of plugging and filling said well was completed on the 24 day of Dec., 19 51

And further deponents saith not.

Sworn to and subscribed before me this 29th day of Dec., 19 51

My commission expires:

Aug. 31, 1959



*Fred Beane*  
*Edgell Jones*  
*Violet B. Boggess*  
Notary Public.

11/17/2023

Permit No. WAY-599-P



STATE OF WEST VIRGINIA  
DEPARTMENT OF MINES  
OIL AND GAS DIVISION

AFFIDAVIT OF PLUGGING AND FILLING WELL

AFFIDAVIT SHOULD BE MADE IN TRIPPLICATE, ONE COPY MAILED TO THE DEPARTMENT, ONE COPY TO BE RETAINED BY THE WELL OPERATOR AND THE THIRD COPY (AND EXTRA COPIES IF REQUIRED) SHOULD BE MAILED TO EACH COAL OPERATOR AT THEIR RESPECTIVE ADDRESSES.

COAL OPERATOR OR OWNER	<b>United Fuel Gas Company</b>
ADDRESS	NAME OF WELL OPERATOR <b>Box #1273, Charleston 25, W. Va.</b>
COAL OPERATOR OR OWNER	COMPLETE ADDRESS <b>June 13, 19 51</b>
ADDRESS	WELL AND LOCATION <b>Grant District</b>
LEASE OR PROPERTY OWNER	County <b>Wayne</b>
ADDRESS	Well No. <b>6392</b>
	<b>U. F. G. Co. Mineral Tract Farm #1</b>
STATE INSPECTOR SUPERVISING PLUGGING	<b>O. C. Allen</b>

AFFIDAVIT

STATE OF WEST VIRGINIA, }  
County of Kanawha } SS:

Fred Beane and Edgell Jones  
being first duly sworn according to law depose and say that they are experienced in the work of plugging and filling oil and gas wells and were employed by Bower & Welch, Inc., well operator, and participated in the work of plugging and filling the above well, that said work was commenced on the 20 day of Dec., 19 51, and that the well was plugged and filled in the following manner:


SAND OR ZONE RECORD FORMATION	FILLING MATERIAL			PLUGS USED SIZE & KIND	CASING	
	CONTENT	FROM	TO		CSG PULLED	CSG LEFT IN
Bridged hole at 2900' - 20' above shot hole in Brown Shale						
Cement 2900' - 2890'				Crushed stone	1595' - 1590'	
Crushed stone 2890' - 2885'				Mud & Clay	1590' - 1560'	above Big Lime
Mud & Clay 2885' - 2865'					1330' - 30'	below salt sand
Bridged hole at 2506'				Bridged hole at		
Mud & Clay 2506' - 2423' - 20' above berea sand						
Cement 2423' - 2413'				Mud & Clay	1330' - 1110'	20' above salt sand
Crushed stone 2413' - 2408'						
Mud & Clay 2408' - 2378'				Cement	1110' - 1100'	
Bridged hole at 1944' - 30' below Injun Sand				Crushed stone	1100' - 1095'	
Mud & Clay 1944' - 1774' - 30' below 7" casing				Mud & Clay	1095' - 1065'	
Cement 1774' - 1764'				Bridged hole at	375'	
Pulled 1756' 3" of 7" casing				Mud & Clay	375' - 357'	
Mud & Clay 1764' - 1605'				Pulled 335' 1" of 8-5/8" Casing		
Cement 1605' - 1595'				Mud & Clay	30' - 3'	
				Cement	3' - 0'	
COAL SEAMS						
(NAME)	Erected monument				DESCRIPTION OF MONUMENT	
(NAME)					2'6" of 7" casing with following inscription: U. F. G. CO. #6392	
(NAME)					PLUGGED & ABANDONED Dec. 24, 1951	
(NAME)						

and that the work of plugging and filling said well was completed on the 24 day of Dec., 19 51.

And further deponents saith not.

Sworn to and subscribed before me this 28th day of Dec., 19 51.

My commission expires: Aug. 31, 1959



*Fred Beane*  
*Edgell Jones* 11/17/2023  
*Violet B. Boggers*  
Notary Public.  
Permit No. WAY-599-P

AFFIDAVIT OF PLUGGING AND FILLING WELL

BEFORE ME, the undersigned authority, on this day personally appeared \_\_\_\_\_, known to me to be the person whose name is subscribed to the foregoing instrument, and acknowledged to me that he executed the same for the purposes and consideration therein expressed.

Given under my hand and seal of office this \_\_\_\_\_ day of \_\_\_\_\_, 19\_\_\_\_.

Notary Public for West Virginia

WELL AND LOCATION: \_\_\_\_\_  
WELL NO.: \_\_\_\_\_  
COUNTY: \_\_\_\_\_  
TOWNSHIP: \_\_\_\_\_  
RANGE: \_\_\_\_\_  
SECTION: \_\_\_\_\_

I, \_\_\_\_\_, State of West Virginia, do hereby certify that the above and foregoing is a true and correct copy of the original as the same appears in the files of the Department of Mines, Oil and Gas Division, State of West Virginia.

Notary Public for West Virginia

Interval	Material	Remarks
100' - 110'	Gravel	
110' - 120'	Gravel	
120' - 130'	Gravel	
130' - 140'	Gravel	
140' - 150'	Gravel	
150' - 160'	Gravel	
160' - 170'	Gravel	
170' - 180'	Gravel	
180' - 190'	Gravel	
190' - 200'	Gravel	
200' - 210'	Gravel	
210' - 220'	Gravel	
220' - 230'	Gravel	
230' - 240'	Gravel	
240' - 250'	Gravel	
250' - 260'	Gravel	
260' - 270'	Gravel	
270' - 280'	Gravel	
280' - 290'	Gravel	
290' - 300'	Gravel	
300' - 310'	Gravel	
310' - 320'	Gravel	
320' - 330'	Gravel	
330' - 340'	Gravel	
340' - 350'	Gravel	
350' - 360'	Gravel	
360' - 370'	Gravel	
370' - 380'	Gravel	
380' - 390'	Gravel	
390' - 400'	Gravel	
400' - 410'	Gravel	
410' - 420'	Gravel	
420' - 430'	Gravel	
430' - 440'	Gravel	
440' - 450'	Gravel	
450' - 460'	Gravel	
460' - 470'	Gravel	
470' - 480'	Gravel	
480' - 490'	Gravel	
490' - 500'	Gravel	

And that the work of plugging and filling said well was completed on the \_\_\_\_\_ day of \_\_\_\_\_, 19\_\_\_\_.

Sworn to and subscribed before me this \_\_\_\_\_ day of \_\_\_\_\_, 19\_\_\_\_.

Notary Public for West Virginia

11/17/2023