

STATE OF WEST VIRGINIA  
DEPARTMENT OF MINES  
OIL AND GAS DIVISION

Lease No. 2812

NOTICE OF PROPOSED LOCATION OF OIL AND GAS WELL

To THE DEPARTMENT OF MINES,  
Charleston, W. Va.

Isaac B. Smith Heirs "Mineral Rights"

COAL OPERATOR OR COAL OWNER

R. F. D. #2, Prichard, W. Va.

ADDRESS

NO COAL OPERATIONS

COAL OPERATOR OR COAL OWNER

ADDRESS

OWNER OF MINERAL RIGHTS

ADDRESS

The Chartiers Oil Company,

NAME OF WELL OPERATOR

1518 Farmers Bank Building,  
Pittsburgh, Pennsylvania

COMPLETE ADDRESS

October 18, 1948, 193—

PROPOSED LOCATION

Butler District

Wayne County

Well No. 1

Isaac B. Smith Heirs Farm

GENTLEMEN:

The undersigned well operator is entitled to drill upon the above named farm or tract of land for oil and gas, having fee title thereto, (or as the case may be) under grant or lease dated August 10, 1948, made by Maggie & I. B. Smith Heirs & Others, to The Chartiers Oil Company, and recorded on the 10th day of September, in the office of the County Clerk for said County in Book 38, page 15.

The enclosed plat was prepared by a competent engineer and shows the proposed location of a well to be drilled for oil and gas by the undersigned well operator on the farm and in the Magisterial District and County above named, determined by survey and courses and distances from two permanent points, or land marks.

The undersigned well operator is informed and believes there are no coal operators operating beds of coal beneath said farm or tract of land on which said well is located, or within 500 feet of the boundaries of the same, who have mapped their workings and filed their maps as required by law, excepting the coal operators or coal owners (if any) above named as addressees.

The above named coal operators or coal owners (if any) are notified that any objections they may desire to make to such proposed location, or which they are required to make by Section 3 of said Code, if the drilling of a well at said proposed location will cause a dangerous condition in or about their respective coal mines, must be received by, or filed with the Department of Mines within ten\* days from the receipt of a copy of this notice and accompanying plat by said Department. Said coal operators are further notified that forms for use in making such objections will be furnished to them by the Department of Mines promptly on request and that all such objections must set forth as definitely as is reasonably possible the ground or grounds on which such objections are based and indicate the direction and distance the proposed location should be moved to overcome same.

(The next paragraph is to be completed only in Department's copy.)

Copies of this notice and the enclosed plat were mailed by registered mail, or delivered to the above named coal operators or coal owners at their above shown respective address \_\_\_\_\_ day \_\_\_\_\_ before, or on the same day with the mailing or delivery of this copy to the Department of Mines at Charleston, West Virginia.

Very truly yours,


By: THE CHARTIERS OIL COMPANY  
Treasurer  
WELL OPERATOR

1518 Farmers Bank Building,  
STREET

Pittsburgh,  
CITY OR TOWN

Pennsylvania  
STATE

11/17/2023



\*Section 3 . . . . If no such objections be filed or be found by the department of mines, within said period of ten days from the receipt of said notice and plat by the department of mines, to said proposed location, the department shall forthwith issue to the well operator a drilling permit reciting the filing of such plat, that no objections have been made by the coal operators to the location, or found thereto by the department, and that the same is approved and the well operator authorized to proceed to drill at said location.

629

NOTICE OF PROPOSED LOCATION OF OIL AND GAS WELL

To The Department of Mines  
Charleston, W. Va.

Coal Operator or Coal Owner: James B. Smith  
 Address: 123 Main St., Charleston, W. Va.  
 County of Mineral Rights: Putnam  
 District: Putnam  
 Proposed Location: Section 12, T12N, R12E  
 Name of Well Operator: The Charleston Oil Company  
 Address: 123 Main St., Charleston, W. Va.  
 County: Putnam  
 District: Putnam  
 Proposed Location: Section 12, T12N, R12E  
 Name of Well: James B. Smith

The undersigned well operator is entitled to drill upon the above named tract of land for oil and gas having the title thereto, for as the case may be, under grant or lease dated \_\_\_\_\_

\_\_\_\_\_ made by \_\_\_\_\_ and recorded on the \_\_\_\_\_ day of \_\_\_\_\_ in the office of the County Clerk for said County in \_\_\_\_\_

Book \_\_\_\_\_ Page \_\_\_\_\_ The enclosed plat was prepared by a competent engineer and shows the proposed location of a well to be drilled for oil and gas by the undersigned well operator on the farm and in the Mineral District of \_\_\_\_\_ and County above named, determined by survey and courses and distances from two permanent points of land marks.

The undersigned well operator is informed and believes there are no coal operators operating on or within 500 feet of the land on which said well is located, or within 500 feet of the boundaries of the same, who have mapped their workings and that they were required by law to equip the coal operators or coal owners (if any) above named as addressess.

The above named coal operator or coal owners (if any) are notified that any objections they may desire to make to such proposed location, or which they are required to make by Section 2 of said Code, if the drilling of a well at said proposed location will cause a hazardous condition in or about their respective coal mines, must be received by or filed with the Department of Mines within ten days from the receipt of a copy of this notice and accompanying plat by said Department. Said coal operators and coal owners must file for not in making such objections will be furnished to them by the Department of Mines promptly on request and that all such objections must set forth as definitely as is reasonably possible the ground or grounds on which such objections are based and indicate the direction and distance the proposed location should be moved to overcome same.

(The next paragraph is to be completed only in Department's copy.) Copies of this notice and the enclosed plat were mailed by registered mail or delivered to the above named coal operators or coal owners at their above shown respective addresses \_\_\_\_\_ day before \_\_\_\_\_ or on the same day with the mailing or delivery of this copy to the Department of Mines at Charleston West Virginia.

Very truly yours,  
THE CHARLESTON OIL COMPANY  
 J. B. Smith, President  
 WELL OPERATOR  
 123 Main St., Charleston, W. Va.  
 CITY OR TOWN  
 Putnam  
 STATE

Address  
 of  
 Well Operator

11/17/2023

Section 2. If in such objections based or be found by the department of mines within said period of ten days from the receipt of said notice and plat by the department of mines, to said proposed location, the department shall forthwith issue to the well operator a drilling permit locating the thing of each plat, that no objections have been made by the coal operators or coal owners to the location or land thereon by the department, and that the same is approved and the well operator authorized to proceed to drill at said location.

Formation	Color	Hard or Soft	Top	Bottom	Oil, Gas or Water	Depth Found	Remarks
Corniferous Lime	Grey		3090	3840			
Shale	Grey		3840	3851	Black Water	3250	
					Gas & Water	3300	Little
Shale	Pink		3851	3982			
Shale	Green		3982	4040			
Rock	Red		4040	4110	Salt Water	3830	Little
Lime Shells			4110	4173			
Clinton Sand			4173	4193			
Bottom of hole			4194				

11/17/2023

WELL RECORD

Date April 12th, 19 49

APPROVED The Chartiers Oil Company, Owner

By *John Brown* Treasurer  
(Title)

STATE OF WEST VIRGINIA  
DEPARTMENT OF MINES  
OIL AND GAS DIVISION

Lease No. 2812

*Louisa*

WELL RECORD

Permit No. Wayne 629

Oil or Gas Well Gas  
(Kind)

Company The Chartiers Oil Company  
Address 1518 Farmers Bk. Bldg., Pittsburgh 22, Pa.  
Farm Isaac B. Smith Heirs Acres 168  
Location (waters) Gragston Creek  
Well No. 1 Elev. 833  
District Butler County Wayne  
The surface of tract is owned in fee by I. B. Smith Heirs - Route #2, Address Prichard, W. Va.  
Mineral rights are owned by I. B. Smith Heirs Route #2, Address Prichard, W. Va.  
Drilling commenced November 11, 1948  
Drilling completed February 12, 1949  
Date shot March 14, 1949 Depth of shot 4173-4193  
Open Flow /10ths Water in Inch  
40 /10ths Merc. in two Inch  
Volume 984 M Cu. Ft.  
Rock Pressure lbs. hrs.  
Oil bbls., 1st 24 hrs.  
Fresh water feet feet  
Salt water feet feet

Casing and Tubing	Used in Drilling	Left in Well	Packers
Size			
16			Kind of Packer <u>Midge</u>
13 <u>1 1/2"</u>	<u>Wood</u>	<u>15'</u>	<u>Lead &amp; Rubber</u>
10	<u>328</u>	<u>328'</u>	Size of <u>10-3/4 x 8-5/8</u>
8 <u>3/4</u>	<u>1272</u>	<u>1272'</u>	Depth set <u>1270</u>
6 <u>5/8</u>	<u>2318</u>	<u>2318'</u>	
5 <u>3/16</u>	<u>3399</u>	<u>3399'</u>	
3			Perf. top
2			Perf. bottom
Liners Used			Perf. top
			Perf. bottom

CASING CEMENTED SIZE No. FT. Date  
COAL WAS ENCOUNTERED AT FEET INCHES  
FEET INCHES FEET INCHES  
FEET INCHES FEET INCHES

Formation	Color	Hard or Soft	Top	Bottom	Oil Gas or Water	Depth Found	Remarks
Clay			0	15			
Rock	Red		15	30	Water	25	Little
Sand Rock			30	45			
Slate			45	170			
Sand			170	195			
Muddy Slate			195	230			
Coal			230	233	Water	230-240	
Muddy Slate			233	318			
Sand			318	426	Water	395	Five bailers
Coal			426	428			
Slate			428	432			
Sand			432	540			
Slate			540	645			
Sand			645	655			
Slate			655	740			
Lime Shell			740	818			
Slate			818	838			
Lime	White		838	895			
Slate			895	955			
Shale	Grey		955	985			
Salt Sand			985	1120	Water	1040	Hole full
Slate			1120	1256			Steel Line
Little Lime			1256	1268			Measurement 12
Pencil Cave			1268	1270			
Big Lime			1270	1445			
Injun Sand			1445	1635			
Shale-Shells			1635	1820			
Shale	Brown		1820	1900			
Shale	Grey		1900	2030			
Coffee Shale			2030	2061			
Berea Grit			2061	2071			S. L. M.
Slate-Shells			2071	2155	Gas	2063	Show
Shale	Black		2155	2260	Oil	2065	11/17/2023
Shale	White		2260	2450			
Shale	Brown		2450	2540			
Shale	White		2540	2600			
Shale	Brown		2600	2870			
Shale	White		2870	3050			
Shale	Brown		3050	3090			S. L. M. 3090



STATE OF WEST VIRGINIA  
DEPARTMENT OF MINES  
OIL AND GAS DIVISION

**INSPECTOR'S PLUGGING REPORT**

Permit No. Way-629-P Well No. 1

COMPANY The Chartiers Oil Co ADDRESS 1518 Farmers Bank Bldg, Pitt. 22 Pa.

FARM Isaac B. Smith Trs. DISTRICT Butler COUNTY Wayne


Filling Material Used Clay - Cement - 1

Liner Location Amount Packer Location

PLUGS USED AND DEPTH PLACED			BRIDGES	CASING AND TUBING		
CEMENT-THICKNESS	WOOD-SIZE	LEAD	CONSTRUCTION-LOCATION	RECOVERED	SIZE	LOST
<i>Putting in bottom hole fill</i>						

Drillers' Names Henry Viers - Nolan Sanson

Remarks:



9-9-49 I hereby certify I visited the above well on this date.  
DATE

O. C. Allen  
DISTRICT WELL INSPECTOR  
**11/17/2023**

STATE OF WEST VIRGINIA  
DEPARTMENT OF MINES  
OIL AND GAS DIVISION

INSPECTOR'S WELL REPORT

Permit No. \_\_\_\_\_

Oil or Gas Well \_\_\_\_\_  
(KIND)

	CASING AND TUBING	USED IN DRILLING	LEFT IN WELL	PACKERS
Company _____				
Address _____	Size			
Farm _____	16			Kind of Packer _____
Well No. _____	13			
District _____ County _____	10			Size of _____
Drilling commenced _____	8 1/4			
Drilling completed _____ Total depth _____	6 5/8			Depth set _____
Date shot _____ Depth of shot _____	5 3/16			
Initial open flow _____ /10ths Water in _____ Inch	3			Perf. top _____
Open flow after tubing _____ /10ths Merc. in _____ Inch	2			Perf. bottom _____
Volume _____ Cu. Ft.	Liners Used			Perf. top _____
Rock pressure _____ lbs. _____ hrs.				Perf. bottom _____
Oil _____ bbls., 1st 24 hrs.	CASING CEMENTED _____ SIZE _____ No. FT. _____ Date _____			
Fresh water _____ feet _____ feet	COAL WAS ENCOUNTERED AT _____ FEET _____ INCHES			
Salt water _____ feet _____ feet	_____ FEET _____ INCHES _____ FEET _____ INCHES			

Drillers' Names \_\_\_\_\_

Remarks: \_\_\_\_\_

DATE

DISTRICT WELL INSPECTOR

11/17/2023

STATE OF WEST VIRGINIA  
 DEPARTMENT OF MINES  
 OIL AND GAS DIVISION

INSPECTOR'S PLUGGING REPORT

Permit No. Way 629-P Well No. 1  
 COMPANY The Chartiers Oil Co. ADDRESS 1518 Farmers Bank Bldg. Pitt., Pa.  
 FARM Isaac B. Smith Mine DISTRICT Butler COUNTY Wayne

Filling Material Used Clay - Cement. - Wood Plugs.


Liner Location Amount Packer Location

PLUGS USED AND DEPTH PLACED			BRIDGES	CASING AND TUBING		
CEMENT-THICKNESS	WOOD-SIZE	LEAD	CONSTRUCTION-LOCATION	RECOVERED	SIZE	LOST

*Pulling 8 1/4" pipe.*

Drillers' Names Denny Viers - Holis Sansom

Remarks:



9-14-49  
DATE

I hereby certify I visited the above well on this date.

*O.C. Allen*

DISTRICT WELL INSPECTOR  
 11/17/2023

STATE OF WEST VIRGINIA  
DEPARTMENT OF MINES  
OIL AND GAS DIVISION

INSPECTOR'S WELL REPORT

Permit No. \_\_\_\_\_

Oil or Gas Well \_\_\_\_\_  
(KIND)

		CASING AND TUBING	USED IN DRILLING	LEFT IN WELL	PACKERS
Company _____		Size			
Address _____		16			Kind of Packer _____
Farm _____		13			
Well No. _____		10			Size of _____
District _____ County _____		8 1/4			
Drilling commenced _____		6 5/8			Depth set _____
Drilling completed _____ Total depth _____		5 3/16			
Date shot _____ Depth of shot _____		3			Perf. top _____
Initial open flow _____ /10ths Water in _____ Inch		2			Perf. bottom _____
Open flow after tubing _____ /10ths Merc. in _____ Inch		Liners Used			Perf. top _____
Volume _____ Cu. Ft.					Perf. bottom _____
Rock pressure _____ lbs. _____ hrs.		CASING CEMENTED _____ SIZE _____ No. FT. _____ Date _____			
Oil _____ bbls., 1st 24 hrs.		COAL WAS ENCOUNTERED AT _____ FEET _____ INCHES			
Fresh water _____ feet _____ feet		_____ FEET _____ INCHES _____ FEET _____ INCHES			
Salt water _____ feet _____ feet		_____ FEET _____ INCHES _____ FEET _____ INCHES			

Drillers' Names \_\_\_\_\_

Remarks:

DATE

DISTRICT WELL INSPECTOR

11/17/2023



STATE OF WEST VIRGINIA  
DEPARTMENT OF MINES  
OIL AND GAS DIVISION


**INSPECTOR'S PLUGGING REPORT**

Permit No. Wayne 629-P Well No. 1  
 COMPANY The Charters Oil Co ADDRESS 1518 Farmers Bank Bldg. Pitts Pa  
 FARM Isaac B. Smith DISTRICT Butler COUNTY Wayne  
 Filling Material Used Clay-Cement-Wood Plugs.

Liner	Location	Amount	Packer	Location			
PLUGS USED AND DEPTH PLACED			BRIDGES		CASING AND TUBING		
CEMENT-THICKNESS	WOOD-SIZE	LEAD	CONSTRUCTION-LOCATION		RECOVERED	SIZE	LOST
					4190	2 <sup>3</sup> / <sub>8</sub>	none
Well plugged according to work order					3399	5 <sup>1</sup> / <sub>2</sub>	1106
to Bottom of 5 <sup>3</sup> / <sub>16</sub> pip. 1 hole					1277	6 <sup>5</sup> / <sub>8</sub>	none
filled with clay to 2061. According to					328	10 <sup>3</sup> / <sub>4</sub>	none
work order from this point							

Drillers' Names Henry Viers - Nalis Sanson  
Raymond Wheeler Supr.

Remarks:



9-20-49 I hereby certify I visited the above well on this date.  
DATE

O.C. Allen  
 DISTRICT WELL INSPECTOR  
 11/17/2023

STATE OF WEST VIRGINIA  
DEPARTMENT OF MINES  
OIL AND GAS DIVISION

## INSPECTOR'S WELL REPORT

Permit No. \_\_\_\_\_

Oil or Gas Well \_\_\_\_\_  
(KIND)

	CASING AND TUBING	USED IN DRILLING	LEFT IN WELL	PACKERS
Company _____				
Address _____	Size			
Farm _____	16			Kind of Packer _____
Well No. _____	13			
District _____ County _____	10			Size of _____
Drilling commenced _____	8 1/4			
Drilling completed _____ Total depth _____	6 5/8			Depth set _____
Date shot _____ Depth of shot _____	5 3/16			
Initial open flow _____ /10ths Water in _____ Inch	3			Perf. top _____
Open flow after tubing _____ /10ths Merc. in _____ Inch	2			Perf. bottom _____
Volume _____ Cu. Ft.	Liners Used			Perf. top _____
Rock pressure _____ lbs. _____ hrs.				Perf. bottom _____
Oil _____ bbls., 1st 24 hrs.	CASING CEMENTED _____ SIZE _____ No. FT. _____ Date _____			
Fresh water _____ feet _____ feet	COAL WAS ENCOUNTERED AT _____ FEET _____ INCHES			
Salt water _____ feet _____ feet	_____ FEET _____ INCHES _____ FEET _____ INCHES			
	_____ FEET _____ INCHES _____ FEET _____ INCHES			

Drillers' Names \_\_\_\_\_

Remarks: \_\_\_\_\_

DATE

DISTRICT WELL INSPECTOR

11/17/2023

STATE OF WEST VIRGINIA  
DEPARTMENT OF MINES  
OIL AND GAS DIVISION

NOTICE OF INTENTION TO PLUG AND ABANDON WELL

(REQUIRED BY SECTION 9, ARTICLE 4, CHAPTER 22 OF THE CODE)

TO THE DEPARTMENT OF MINES,  
Charleston, W. Va.

Isaac B. Smith Heirs  
COAL OPERATOR OR COAL OWNER & Minerals  
Route #2, Prichard, West Virginia  
ADDRESS

The Chartiers Oil Company  
NAME OF WELL OPERATOR  
1518 Farmers Bank Building  
Pittsburgh 22, Pennsylvania  
COMPLETE ADDRESS

August 25, 1949

COAL OPERATOR OR COAL OWNER  
ADDRESS

WELL TO BE ABANDONED

Butler District

Wayne County

LEASE OR PROPERTY OWNER

Well No. 1

ADDRESS

Isaac B. Smith Heirs Farm

NOTIFY INSPECTOR DANE E. LAWSON - HAMLIN - TELEPHONE 63  
24 HOURS IN ADVANCE OF PLUGGING DATE

Gentlemen:—

The undersigned well operator is about to abandon the above described well and will commence the work of plugging and abandoning said well on the 31st day of August, 1949, (which date shall not be less than five days after the day on which this notice so mailed is received, or in due course should be received by the Department of Mines.)


This notice is given you in order that your respective representatives may be present at the plugging and filling of said well. You are further notified that whether you are represented or not represented the undersigned will proceed on that date, or shortly thereafter, to plug and fill said well in the manner required by Section 10, Article 4, Chapter 22 of the Code and given in detail on the reverse side of this notice, in "Work Order."

This notice is being mailed by registered mail to each of you at the above addresses on the above date.

Very truly yours,

The Chartiers Oil Company,

By: John Brown Treasurer  
Well Operator.



NOTE: Upon the abandonment of all wells drilled prior to June 1, 1929, a plat prepared by a competent engineer, showing the district and county in which the tract of land is located, the name and acreage of same, the names of the owners and adjacent tracts, and the location of the about to be abandoned well, determined by survey, and the courses and distances of such well from two permanent points or landmarks on said tract, shall be submitted with this notice.

(Over)

Wayne 629-p PERMIT NUMBER

11/17/2023

PROPOSED MANNER OF PLUGGING AND FILLING WELL

(REQUIRED BY RULES AND REGULATIONS)

WEST VIRGINIA DEPARTMENT OF MINES  
OIL AND GAS DIVISION

WORK ORDER

Well to be plugged and filled as follows:

Well Record and Engineer's Certificate of Isaac B. Smith Heirs #1 on file.  
Well will be plugged in accordance with Section 10 of Code.  
Pull 4190 ft. 2-3/8" O.D. 4.6 Tubing  
Pull 3399 ft. 5-1/2" O.D. 17# Seamless Casing

Bottom of hole 4194'  
Fill with Clay, Mud and Rock 4194 to 4173'  
Drive Wood Plug (Male and Female) 4173 to 4170'  
Cement 4170 to 4150'

Bridge hole at 3800'  
Fill with Mud and Clay 3800 to 3090'  
Drive Wood Plug (Male and Female) 3090 to 3087'  
Cement 3087 to 3067'

Pull 2318 ft. 7" O.D. 20 lb. Casing  
Bridge hole at 2101'  
Fill with Mud and Clay 2101 to 2061'  
Drive Wood Plug (Male and Female) 2061 to 2058'  
Cement 2058 to 2038'

Pull 1272 ft. 8-5/8" O.D. 24 lb. Casing  
Bridge hole at 1665'  
Fill with Mud and Clay 1665 to 1445'  
Drive Wood Plug (Male and Female) 1445 to 1442'  
Cement 1442 to 1422'

Bridge hole at 1150'  
Fill with Mud and Clay 1150 to 985'  
Drive Wood Plug (Male and Female) 985 to 982'  
Cement 982 to 962'

~~Pull 328 ft. 10-3/4" O.D. 32# Casing~~ SET A PERMANENT BRIDGE AT 458' - 30' below Coal  
Fill with Mud, Clay and Rock to surface 2 sack neat cement & 5' crushed stone on bridge  
Concrete marker approximately 3 ft. above ground. neat cement to 406' - 20' above coal  
Clay 406' - 263' - 30' below coal  
Neat Cement 263' - 210' - 20' above coal  
Fill with clay to surface and Erect marker

To the Department of Mines  
Coal Owner or Operator,  
Lease or Property Owner.

Gentlemen:  
This "work order" is submitted for your approval and concurrence and unless notified of your disapproval or non-concurrence, the undersigned will proceed with the plugging and filling of said well in the above described manner on the date stated in the notice of intention to plug and abandon the said well on opposite side of this sheet.

Very truly yours,  
The Chartiers Oil Company,  
By: - *Wm Brown* Treasurer  
Well Operator.

No objections have been filed by the coal owner or coal operator, or any available adjacent lease or property owners or interposed by the Department of Mines to the manner herein described for the plugging and filling of the well above mentioned. Therefore, the same is hereby approved this

29th day of August, 1949, 194

DEPARTMENT OF MINES  
Oil and Gas Division  
11/17/2023

By: *C. [Signature]*

NOTE: This "work order" shall be filed in triplicate, one copy for the files of the Department of Mines; one to be approved or corrected and returned to the well operator as his authority for plugging said well; and one for the well inspector.



STATE OF WEST VIRGINIA  
DEPARTMENT OF MINES  
OIL AND GAS DIVISION

AFFIDAVIT OF PLUGGING AND FILLING WELL

AFFIDAVIT SHOULD BE MADE IN TRIPPLICATE, ONE COPY MAILED TO THE DEPARTMENT, ONE COPY TO BE RETAINED BY THE WELL OPERATOR AND THE THIRD COPY (AND EXTRA COPIES IF REQUIRED) SHOULD BE MAILED TO EACH COAL OPERATOR AT THEIR RESPECTIVE ADDRESSES.

<p><u>No record.</u> COAL OPERATOR OR OWNER</p> <p>ADDRESS</p> <p>COAL OPERATOR OR OWNER</p> <p>ADDRESS</p> <p><u>Isaac B. Smith Heirs</u> LEASE OR PROPERTY OWNER &amp; Minerals <u>Route #2, Prichard, West Virginia</u> ADDRESS</p>	<p><u>The Chartiers Oil Company</u> NAME OF WELL OPERATOR</p> <p><u>1518 Farmers Bank Bldg., Pittsburgh 22, Pa.</u> COMPLETE ADDRESS</p> <p><u>September 30th, 1949</u> WELL AND LOCATION</p> <p><u>Butler</u> District</p> <p><u>Wayne</u> County</p> <p>Well No. <u>1</u></p> <p><u>Isaac B. Smith Heirs</u> Farm</p>
--	---

STATE INSPECTOR SUPERVISING PLUGGING Oscar Allen

AFFIDAVIT

STATE OF WEST VIRGINIA, }  
County of Wayne } SS:

James N. Sansom and Guy Hall  
being first duly sworn according to law depose and say that they are experienced in the work of plugging and filling oil and gas wells and were employed by The Chartiers Oil Company, well operator, and participated in the work of plugging and filling the above well, that said work was commenced on the 7th day of September, 1949, and that the well was plugged and filled in the following manner:

SAND OR ZONE RECORD	FILLING MATERIAL			PLUGS USED	CASING	
	FORMATION	CONTENT	FROM		TO	CSG PULLED
Clinton Sand	Clay	4194	4173			
	Plug & Cement	4173	4150	3 ft. Wood M&F		
On top of 5 1/2" Csg.	Plug & Cement	2293	2273	3 ft. Wood M&F	2293'	1106'
	Clay	2273	2061		2318'	None
Berea Grit	Plug & Cement	2061	2038	3 ft. Wood M&F		
	Bridged Hole		1665			
	Clay	1665	1445			
Injun Sand	Plug & Cement	1445	1422	3 ft. Wood M&F	1272'	None
	Bridged Hole		1150			
	Clay	1150	985			
Salt Sand	Plug & Cement	985	962	3 ft. Wood M&F		
	Bridged Hole		448			
	Cement & Stone	448	406			
	Clay	406	263			
Coal 230' to 233'	Cement	263	210			
COAL SEAMS	Clay to Surface					
(NAME)					DESCRIPTION OF MONUMENT	
(NAME)	No record.				Concrete Marker 3 ft. above surface	
(NAME)						
(NAME)						

and that the work of plugging and filling said well was completed on the 17th day of September, 1949. 11/17/2023

And further deponents saith not.

Sworn to and subscribed before me this 1st day of October, 1949.

My commission expires:

1/22/56

Notary Public.

Permit No. Wayne-629-P

STATE OF WEST VIRGINIA  
DEPARTMENT OF MINES  
OIL AND GAS DIVISION

ARTIFACT OF PLUGGING AND FILLING WELL

ARTIFACT SHOULD BE MADE IN TRIPLICATE. ONE COPY TO BE DEPOSITED IN THE OFFICE OF THE DIVISION, ONE COPY TO BE DEPOSITED IN THE OFFICE OF THE COUNTY ENGINEER, AND ONE COPY TO BE DEPOSITED IN THE OFFICE OF THE LOCAL ENGINEER. THE ARTIFACT SHOULD BE MADE IN SUCH CASES AS TO BE KEPT AT THE OFFICE OF THE LOCAL ENGINEER.

The Charlevoix Oil Company

No record.

1513 Farmers Bank Bldg., Pittsburgh, Pa.

1919

County

Wayne

Isaac B. Smith heirs

Well No. 1

Route 25, Pritchard, West Virginia

Isaac B. Smith heirs

Oscar Allen

STATE OF WEST VIRGINIA

County of Wayne

Guy Hall

James H. Sisson

On the 29th day of September, 1919, the undersigned, Guy Hall, of the County of Wayne, State of West Virginia, being duly sworn, deposes and says that the work of plugging and filling of the well known as the "Isaac B. Smith heirs" well, was completed on the 29th day of September, 1919, and that the well was plugged with concrete.

Depth	Material	Depth	Material	Depth	Material
1150	Clay	1150	Clay	1150	Clay
1130	Plug & Cement	1130	Plug & Cement	1130	Plug & Cement
1120	bridged hole	1120	bridged hole	1120	bridged hole
1100	3 ft. wood WP	1100	3 ft. wood WP	1100	3 ft. wood WP
1080	Clay	1080	Clay	1080	Clay
1060	Plug & Cement	1060	Plug & Cement	1060	Plug & Cement
1040	bridged hole	1040	bridged hole	1040	bridged hole
1020	3 ft. wood WP	1020	3 ft. wood WP	1020	3 ft. wood WP
1000	Clay	1000	Clay	1000	Clay
980	Plug & Cement	980	Plug & Cement	980	Plug & Cement
960	bridged hole	960	bridged hole	960	bridged hole
940	3 ft. wood WP	940	3 ft. wood WP	940	3 ft. wood WP
920	Clay	920	Clay	920	Clay
900	Plug & Cement	900	Plug & Cement	900	Plug & Cement
880	bridged hole	880	bridged hole	880	bridged hole
860	3 ft. wood WP	860	3 ft. wood WP	860	3 ft. wood WP
840	Clay	840	Clay	840	Clay
820	Plug & Cement	820	Plug & Cement	820	Plug & Cement
800	bridged hole	800	bridged hole	800	bridged hole
780	3 ft. wood WP	780	3 ft. wood WP	780	3 ft. wood WP
760	Clay	760	Clay	760	Clay
740	Plug & Cement	740	Plug & Cement	740	Plug & Cement
720	bridged hole	720	bridged hole	720	bridged hole
700	3 ft. wood WP	700	3 ft. wood WP	700	3 ft. wood WP
680	Clay	680	Clay	680	Clay
660	Plug & Cement	660	Plug & Cement	660	Plug & Cement
640	bridged hole	640	bridged hole	640	bridged hole
620	3 ft. wood WP	620	3 ft. wood WP	620	3 ft. wood WP
600	Clay	600	Clay	600	Clay
580	Plug & Cement	580	Plug & Cement	580	Plug & Cement
560	bridged hole	560	bridged hole	560	bridged hole
540	3 ft. wood WP	540	3 ft. wood WP	540	3 ft. wood WP
520	Clay	520	Clay	520	Clay
500	Plug & Cement	500	Plug & Cement	500	Plug & Cement
480	bridged hole	480	bridged hole	480	bridged hole
460	3 ft. wood WP	460	3 ft. wood WP	460	3 ft. wood WP
440	Clay	440	Clay	440	Clay
420	Plug & Cement	420	Plug & Cement	420	Plug & Cement
400	bridged hole	400	bridged hole	400	bridged hole
380	3 ft. wood WP	380	3 ft. wood WP	380	3 ft. wood WP
360	Clay	360	Clay	360	Clay
340	Plug & Cement	340	Plug & Cement	340	Plug & Cement
320	bridged hole	320	bridged hole	320	bridged hole
300	3 ft. wood WP	300	3 ft. wood WP	300	3 ft. wood WP
280	Clay	280	Clay	280	Clay
260	Plug & Cement	260	Plug & Cement	260	Plug & Cement
240	bridged hole	240	bridged hole	240	bridged hole
220	3 ft. wood WP	220	3 ft. wood WP	220	3 ft. wood WP
200	Clay	200	Clay	200	Clay
180	Plug & Cement	180	Plug & Cement	180	Plug & Cement
160	bridged hole	160	bridged hole	160	bridged hole
140	3 ft. wood WP	140	3 ft. wood WP	140	3 ft. wood WP
120	Clay	120	Clay	120	Clay
100	Plug & Cement	100	Plug & Cement	100	Plug & Cement
80	bridged hole	80	bridged hole	80	bridged hole
60	3 ft. wood WP	60	3 ft. wood WP	60	3 ft. wood WP
40	Clay	40	Clay	40	Clay
20	Plug & Cement	20	Plug & Cement	20	Plug & Cement

Concrete barrier 3 ft. above surface

No record.

*James H. Sisson*  
*Guy Hall*  
*1919*

11/17/2023

1/21/22

E-8

# THE CHARTIERS OIL COMPANY

1518 FARMERS BANK BUILDING

PITTSBURGH 22, PA.

August 25, 1949

Lease No. 2812

State of West Virginia  
Department of Mines  
Charleston, West Virginia

Gentlemen:


We are enclosing herewith, in duplicate, by registered mail, Form OG-9, notice of intention of The Chartiers Oil Company to plug and abandon Well No. 1 on the Isaac B. Smith Heirs property in Butler District, Wayne County, West Virginia.

This well was drilled deeper under Wayne Permit No. 629.

Upon approval by your Department of this notice, our Company expects to begin work August 31, 1949.

Yours very truly,

THE CHARTIERS OIL COMPANY



H. M. Brown, Treasurer



11/17/2023

THE CHARTERS OIL COMPANY

1518 FARMERS BANK BUILDING

PITTSBURGH 22 PA

August 22, 1919

Order No. 2812

State of West Virginia  
Department of Mines  
C. C. Linton, West Virginia

Sir:

We are enclosing herewith, in duplicate, by registered mail, Form O-2, notice of intention of The Charters Oil Company to drill and abandon well No. 1 on the Isaac A. Smith lease property in the West District, Wayne County, West Virginia.

This well was drilled deeper under lease permit No. 1000. Upon approval by your department of O-2, notice, our Company expects to begin work August 31, 1919.

Yours very truly,  
THE CHARTERS OIL COMPANY

*[Handwritten Signature]*  
J. M. Brown, Treasurer

TRIPLE BOARD

2-6 CONTENT



E-9

August 29, 1949

The Chartiers Oil Company  
1518 Farmers Bank Building  
Pittsburgh 22, Pennsylvania

Att: Mr. H. M. Brown, Treasurer

Dear Mr. Brown:

Enclosed is approved work order for the abandonment of Well No. 1 on the Isaac B. Smith Heirs Tract, Butler District, Wayne County.

In the future when filing for permit to abandon a well, please file two copies of the well record and three applications to abandon the well. Also, in filing records for completion of drilling operations, please file two copies of the well record.

Thank you for your cooperation.

Very truly yours,

Administrative Assistant  
OIL AND GAS DIVISION

MG:g  
encl

E6

# THE CHARTIERS OIL COMPANY

1518 FARMERS BANK BUILDING

PITTSBURGH 22, PA.

October 3, 1949

Lease No. 2812

Permit No. Wayne  
629 - 2

State of West Virginia  
Department of Mines  
Charleston, West Virginia

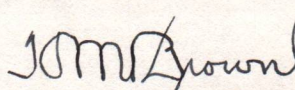
Gentlemen:

We are enclosing, herewith by registered mail, Form OG-8, Affidavit of Plugging and Filling Well No. 1 on the Isaac B. Smith Heirs property, Butler District, Wayne County, West Virginia, drilled under Wayne Permit No. 629.

We have this day forwarded to Isaac B. Smith Heirs, Route 2, Prichard, West Virginia, copy of Affidavit.

Yours very truly,

THE CHARTIERS OIL COMPANY



H. M. Brown, Treasurer



11/17/2023

E-7

# THE CHARTIERS OIL COMPANY

1518 FARMERS BANK BUILDING

PITTSBURGH 22, PA.

October 18, 1948

Lease No. 2812

Department of Mines  
Oil and Gas Division  
Charleston, W. Va.

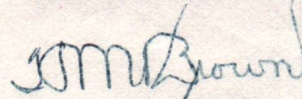
Gentlemen:

We are enclosing herewith, by registered mail, Application for Permit, together with Cloth Map of proposed location to drill Well #1 on the Isaac B. Smith Heirs property in Butler District, Wayne County, West Virginia.


Blue Print and copy of Application for Permit have this day been forwarded to all interested parties.

Yours very truly,

THE CHARTIERS OIL COMPANY



H. M. Brown, Treasurer



11/17/2023

THE CHARTERS OIL COMPANY

1515 FARMERS BANK BUILDING

PITTSBURGH 22, PA.

October 18, 1948

Lease No. 2012

Department of Mines  
Oil and Gas Division  
Charleston, W. Va.

Gentlemen:

We are enclosing herewith, by registered mail, Application for  
Permit, together with Tract Map of proposed location for drill well  
#1 on the land of, with heirs property in Butler District, Wayne  
County, West Virginia.  
Blue print and copy of Application for Permit have this day been  
forwarded to all interested parties.

Yours very truly,

THE CHARTERS OIL COMPANY

H. M. Brown, Treasurer