



STATE OF WEST VIRGINIA  
DEPARTMENT OF MINES  
OIL AND GAS DIVISION

NOTICE OF PROPOSED LOCATION OF OIL AND GAS WELL

To THE DEPARTMENT OF MINES,  
Charleston, W. Va.

F. Blankenship

~~Burgess Adkins~~

Willard Francis COAL OPERATOR OR COAL OWNER

C. B. Board

M. J. Perry

ADDRESS

East Lynn, W. Va.

COAL OPERATOR OR COAL OWNER

ADDRESS

OWNER OF MINERAL RIGHTS

ADDRESS

Robert H. Brown & Ira W. Belcher

310 Davidson Bldg., NAME OF WELL OPERATOR

Charleston, W. Va.

COMPLETE ADDRESS

January 20, 1949

PROPOSED LOCATION

Stonewall District

Wayne County

Well No. Two (2) 39° 10' 82° 20'

C. W. Osburn et als. Farm

GENTLEMEN:

The undersigned well operator is entitled to drill upon the above named farm or tract of land for oil and gas, having fee title thereto, (or as the case may be) under grant or lease dated Aug. 6, 1947, made by C. W. Osburn et als., to Robert H. Brown and Ira W. Belcher, and recorded on the 8th day of October, 1947, in the office of the County Clerk for said County in Book 35, page 486.

The enclosed plat was prepared by a competent engineer and shows the proposed location of a well to be drilled for oil and gas by the undersigned well operator on the farm and in the Magisterial District and County above named, determined by survey and courses and distances from two permanent points, or land marks.

The undersigned well operator is informed and believes there are no coal operators operating beds of coal beneath said farm or tract of land on which said well is located, or within 500 feet of the boundaries of the same, who have mapped their workings and filed their maps as required by law, excepting the coal operators or coal owners (if any) above named as addressees.

The above named coal operators or coal owners (if any) are notified that any objections they may desire to make to such proposed location, or which they are required to make by Section 3 of said Code, if the drilling of a well at said proposed location will cause a dangerous condition in or about their respective coal mines, must be received by, or filed with the Department of Mines within ten\* days from the receipt of a copy of this notice and accompanying plat by said Department. Said coal operators are further notified that forms for use in making such objections will be furnished to them by the Department of Mines promptly on request and that all such objections must set forth as definitely as is reasonably possible the ground or grounds on which such objections are based and indicate the direction and distance the proposed location should be moved to overcome same.

(The next paragraph is to be completed only in Department's copy.)

Copies of this notice and the enclosed plat were mailed by registered mail, or delivered to the above named coal operators or coal owners at their above shown respective address 10 days before, or on the same day with the mailing or delivery of this copy to the Department of Mines at Charleston, West Virginia.

Very truly yours,

*Robert H. Brown*  
*Ira W. Belcher*

WELL OPERATOR

310 Davidson Bldg.,


STREET

Charleston, W. Va.

CITY OR TOWN

11/17/2023

STATE



Address of Well Operator }

\*Section 3 . . . . If no such objections be filed or be found by the department of mines, within said period of ten days from the receipt of said notice and plat by the department of mines, to said proposed location, the department shall forthwith issue to the well operator a drilling permit reciting the filing of such plat, that no objections have been made by the coal operators to the location, or found thereto by the department, and that the same approved and the well operator authorized to proceed to drill at said location.

649



STATE OF WEST VIRGINIA  
DEPARTMENT OF MINES  
OIL AND GAS DIVISION

WELL RECORD

Wayne


Permit No. Wayne 649

Oil or Gas Well Dry  
(KIND)

Company Robert H. Brown & Ira W. Belcher	Casing and Tubing	Used in Drilling	Left in Well	Packers
Address 310 Davidson Bldg., Charleston, W. Va.	Size			
Farm C. W. Osburn Et als. Acres 96	16			Kind of Packer
Location (waters) Camp Creek, Wayne Co., W. Va.	13			
Well No. 2 Elev. 700.00	10	30	30	Size of
District Stonewall County Wayne	8 1/4	158		Depth set
The surface of tract is owned in fee by C. W. Osburn et als.	6%	1066		
Address East Lynn, W. Va.	5 3/16			Perf. top
Mineral rights are owned by C. W. Osburn et als.	3			Perf. bottom
Address East Lynn, W. Va.	2			Perf. top
Drilling commenced January 22, 1949	Liners Used			Perf. bottom
Drilling completed February 17, 1949				
Date Shot From To				
With				
Open Flow /10ths Water in Inch	CASING CEMENTED	SIZE	No. Ft.	Date
Dry /10ths Merc. in Inch				
Volume Dry Cu. Ft.				
Rock Pressure lbs hrs.	COAL WAS ENCOUNTERED AT	116	FEET	INCHES
Oil bbls., 1st 24 hrs.				
Fresh water 720 feet				
Salt water feet				

Formation	Color	Hard or Soft	Top	Bottom	Oil, Gas or Water	Depth Found	Remarks
Surface			00	40			
Sand			40	55			
Slate			55	75			
Sand			75	116			
Coal			116	122			
Slate			122	130			
Sand			130	160			
Slate			160	180			
Sand			180	230			
Slate			230	318			
Sand			318	350			
Slate & shells			350	415			
Sand			415	474			
Slate			474	542			
Salt sand			542	898			
Slate			898	902			
Sand			902	938			
Slate			938	960			
Sand			960	1000			
Slate			1000	1015			
Little Lime			1015	1043			
Slate			1043	1046			
Big Lime			1046	1235			
Red Rock			1235	1252			
Injun Sand			1252	1300			
Slate & shells			1300	1315			

11/17/2023



PROPOSED MANNER OF PLUGGING AND FILLING WELL

(REQUIRED BY RULES AND REGULATIONS)

WEST VIRGINIA DEPARTMENT OF MINES

OIL AND GAS DIVISION

WORK ORDER

Well to be plugged and filled as follows:

WORK ORDER PREPARED BY THE DEPARTMENT OF MINES

TOTAL DEPTH 1315'

Fill with red clay from bottom 1315' - 1096' - 30' below 6-5/8" casing  
Neat Cement 1096' - 1086'  
5' crushed stone on cement plug

Pull 6-5/8" casing

Continue filling with clay to 600'  
Neat Cement 600' - 590' - sealing off salt water

SET A PERMANENT BRIDGE AT 200' - Pull 8-1/4" casing as coal is cemented  
2 sacks neat cement and 5' crushed stone on bridge  
Fill with clay to 152' - 30' below coal seam  
Neat Cement 152' - 96' - 20' above Coal Seam  
Fill with clay to surface

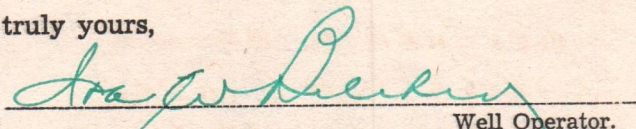
Erect marker such as is described in Rule 18, 1931 Regulations

To the Department of Mines  
Coal Owner or Operator,  
Lease or Property Owner.

Gentlemen:

This "work order" is submitted for your approval and concurrence and unless notified of your disapproval or non-concurrence, the undersigned will proceed with the plugging and filling of said well in the above described manner on the date stated in the notice of intention to plug and abandon the said well on opposite side of this sheet.

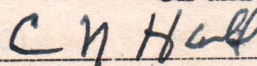
Very truly yours,

  
Well Operator.

No objections have been filed by the coal owner or coal operator, or any available adjacent lease or property owners or interposed by the Department of Mines to the manner herein described for the plugging and filling of the well above mentioned. Therefore, the same is hereby approved 11/17/2023

23d day of February, 1949, 19

DEPARTMENT OF MINES  
Oil and Gas Division

By: 

NOTE: This "work order" shall be filed in triplicate, one copy for the files of the Department of Mines; one to be approved or corrected and returned to the well operator as his authority for plugging said well; and one for the well inspector.



STATE OF WEST VIRGINIA  
DEPARTMENT OF MINES  
OIL AND GAS DIVISION

NOTICE OF INTENTION TO PLUG AND ABANDON WELL

(REQUIRED BY SECTION 9, ARTICLE 4, CHAPTER 22 OF THE CODE)

To THE DEPARTMENT OF MINES,  
Charleston, W. Va.

F. Blankenship  
Burgess Adams, OPERATOR OR COAL OWNER  
Willard Francis  
C. B. Board  
M. J. Perry,  
ADDRESS

Robert H. Brown & Ira W. Belcher  
NAME OF WELL OPERATOR

310 Davidson Bldg.,  
Charleston, W. Va.  
COMPLETE ADDRESS

East Lynn, W. Va.  
COAL OPERATOR OR COAL OWNER

February 19, 1949

WELL TO BE ABANDONED

ADDRESS

Stonewall District

LEASE OR PROPERTY OWNER

Wayne County

ADDRESS

Well No. 2

C. W. Osburn et als. Farm

Gentlemen:— NOTIFY INSPECTOR DANA E. LAWSON - HAMLIN - TELEPHONE 63  
24 HOURS IN ADVANCE OF PLUGGING DATE

The undersigned well operator is about to abandon the above described well and will commence

the work of plugging and abandoning said well on the 26 day of February, 1949,  
(which date shall not be less than five days after the day on which this notice so mailed is received,  
or in due course should be received by the Department of Mines.)


This notice is given you in order that your respective representatives may be present at the  
plugging and filling of said well. You are further notified that whether you are represented or not  
represented the undersigned will proceed on that date, or shortly thereafter, to plug and fill said  
well in the manner required by Section 10, Article 4, Chapter 22 of the Code and given in detail on the  
reverse side of this notice, in "Work Order."

This notice is being mailed by registered mail to each of you at the above addresses on the  
above date.

Very truly yours,

Robert H. Brown & Ira W. Belcher  
Well Operator.

By *Ira W. Belcher* 11/17/2023



NOTE: Upon the abandonment of all wells drilled prior to June 1, 1929, a plat prepared by a competent  
engineer, showing the district and county in which the tract of land is located, the name and acreage of same,  
the names of the owners and adjacent tracts, and the location of the about to be abandoned well, determined  
by survey, and the courses and distances of such well from two permanent points or landmarks on said tract, shall  
be submitted with this notice.

(Over)

WAY-649-P

PERMIT NUMBER