



STATE OF WEST VIRGINIA
DEPARTMENT OF MINES
OIL AND GAS DIVISION

NOTICE OF PROPOSED LOCATION OF OIL AND GAS WELL

To THE DEPARTMENT OF MINES,
Charleston, W. Va.

None
COAL OPERATOR OR ~~COAL OWNER~~

ADDRESS

COAL OPERATOR OR COAL OWNER

ADDRESS

Alice Topping, Agent
OWNER OF MINERAL RIGHTS
1660 - 12th Avenue
Huntington, W. Va.
ADDRESS

United Fuel Gas Co.
NAME OF WELL OPERATOR
c/o G. H. Moore
P.O. Box 1273, Charleston 25, W. Va.
COMPLETE ADDRESS

January 20, 19 49

PROPOSED LOCATION

Union District
Wayne County

Well No. 6493 38° 20'
82° 20'

Alice Topping, etal Farm

GENTLEMEN:

The undersigned well operator is entitled to drill upon the above named farm or tract of land for oil and gas, having fee title thereto, (or as the case may be) under ~~lease~~ lease dated February 11, 1946, made by Alice Topping, etal, to United Fuel Gas Co., and recorded on the 6th day of January, 1947, in the office of the County Clerk for said County in Book 34, page 481.

The enclosed plat was prepared by a competent engineer and shows the proposed location of a well to be drilled for oil and gas by the undersigned well operator on the farm and in the Magisterial District and County above named, determined by survey and courses and distances from two permanent points, or land marks.


The undersigned well operator is informed and believes there are no coal operators operating beds of coal beneath said farm or tract of land on which said well is located, or within 500 feet of the boundaries of the same, who have mapped their workings and filed their maps as required by law, excepting the coal operators or coal owners (if any) above named as addressees.

The above named coal operators or coal owners (if any) are notified that any objections they may desire to make to such proposed location, or which they are required to make by Section 3 of said Code, if the drilling of a well at said proposed location will cause a dangerous condition in or about their respective coal mines, must be received by, or filed with the Department of Mines within ten* days from the receipt of a copy of this notice and accompanying plat by said Department. Said coal operators are further notified that forms for use in making such objections will be furnished to them by the Department of Mines promptly on request and that all such objections must set forth as definitely as is reasonably possible the ground or grounds on which such objections are based and indicate the direction and distance the proposed location should be moved to overcome same.

(The next paragraph is to be completed only in Department's copy.)

Copies of this notice and the enclosed plat were mailed by registered mail, or delivered to the above named coal operators or coal owners at their above shown respective address day before, or on the same day with the mailing or delivery of this copy to the Department of Mines at Charleston, West Virginia.

Very truly yours,



United Fuel Gas Co.
WELL OPERATOR
c/o G. H. Moore
STREET
P. O. Box 1273, Charleston 25,
CITY OR TOWN 11/17/2023
West Virginia
STATE

*Section 3 If no such objections be filed or be found by the department of mines, within said period of ten days from the receipt of said notice and plat by the department of mines, to said proposed location, the department shall forthwith issue to the well operator a drilling permit reciting the filing of such plat, that no objections have been made by the coal operators to the location, or found thereto by the department, and that the same is approved and the well operator authorized to proceed to drill at said location.

655

Formation	Color	Hard or Soft	Top	Bottom	Oil, Gas or Water	Depth Found	Remarks
Broken Sand			2301	2325			
Slate & Shells			2325	2875			
Brown Shale			2875	3005			
White Slate			3005	3035	Gas	3050-3060	Show
Brown Shale			3035	3295			
White Slate			3295	3306			
Total Depth				3306'			
							Not enough gas to test before shot. Shot 2-21-49 with 2700# Gel. 3035-3306 Test 48 Hrs. after shot 10/10 W 2" 133M
							OPEN FLOW - 133 M - Brown Shale 48 Hr. R.P. 380#
							Shut in 2-22-49 in 6-5/8" Casing.

11/17/2023

Date March 25, 19 49

APPROVED United Fuel Gas Co., Owner

By *Y. J. Moore*
Chief Engineer (Title)



STATE OF WEST VIRGINIA
DEPARTMENT OF MINES
OIL AND GAS DIVISION

Guyardot

WELL RECORD

Permit No. WAY-655

Oil or Gas Well Gas
(KIND)

Company United Fuel Gas Company
Address P. O. Box 1273, Charleston 25, W. Va.
Farm Alice Topping, etal Acres 115
Location (waters) Booten Branch of Miller Fork
Well No. 6493 Elev. 746.58
District Union County Wayne
The surface of tract is owned in fee by _____
Address _____
Mineral rights are owned by Alice Topping, Agt.
1660 - 12th Avenue Address Huntington, W. Va.
Drilling commenced 12-27-48
Drilling completed 2-18-49
Date Shot 2-21-49 From 3035 To 3306
With 2700# Gel.
Open Flow 10 /10ths Water in 2" Inch
_____/10ths Merc. in _____ Inch
Volume 133 M - Brown Shale Cu. Ft.
Rock Pressure 380 lbs. 48 hrs.
Oil _____ bbls., 1st 24 hrs.
Fresh water 65 feet _____ feet
Salt water _____ feet _____ feet

Casing and Tubing	Used in Drilling	Left in Well	Packers
Size			Kind of Packer
16			
13			
10	29	29	Size of
8 1/4	631	631	
6 1/2	1764	1764	Depth set
5 3/16			
3			Perf. top
2			Perf. bottom
Liners Used			Perf. top
			Perf. bottom

CASING CEMENTED _____ SIZE _____ No. Ft. _____ Date _____
COAL WAS ENCOUNTERED AT 510 FEET 12 INCHES
____ FEET _____ INCHES _____ FEET _____ INCHES
____ FEET _____ INCHES _____ FEET _____ INCHES

Formation	Color	Hard or Soft	Top	Bottom	Oil, Gas or Water	Depth Found	Remarks
Soil			0	20			
Slate			20	25			
Blue Mud			25	37			
Red Mud			37	42	Water	65'	Hole full
Blue Slate			42	132			
Sand			132	148			
Blue Slate			148	240			
Sand			240	278			
Slate			278	340			
Sand			340	445			
Slate			445	510			
Coal			510	511			
Slate			511	545			
Sand			545	555			
Slate			555	575			
Sand			575	625			
Slate			625	695			
Sand			695	753			
Slate			753	762			
Sand			762	820			
Slate & Shells			820	1037			Settling Sand 1127-1231
Salt Sand			1037	1231			
Slate			1231	1245			Settling Sand 1310-1371
Sand			1245	1371			
Slate			1371	1376			
Lime			1376	1398			
Slate			1398	1418			
Red Rock			1418	1421			
Slate			1421	1455			
Little Lime			1455	1487			
Pencil Cave			1487	1490			
Big Lime			1490	1688	Oil	1625'	11/17/2023 Show
Injun			1688	1762			
Lime Shells			1762	1775			
Gritty Lime			1775	1825			
Slate & Shells			1825	2260			
Brown Shale			2260	2285			
Berea Grit			2285	2301			

STATE OF WEST VIRGINIA
 DEPARTMENT OF MINES
 OIL AND GAS DIVISION

INSPECTOR'S PLUGGING REPORT


Permit No. Way-655-P Well No. 6493
 COMPANY White Sulphur Fuel Gas Co. ADDRESS 1273 Charleston Ave
 FARM Alice Topping et al DISTRICT Union COUNTY Wayne
 Filling Material Used Clay - Cement - Stone

Liner		Location	Amount	Packer	Location
PLUGS USED AND DEPTH PLACED		BRIDGES		CASING AND TUBING	
CEMENT-THICKNESS	WOOD-SIZE	LEAD	CONSTRUCTION-LOCATION	RECOVERED	SIZE LOST

Drillers' Names Kerr Kay

Remarks: measuring hole for bottom bridge when the shearing went out of motor shut down for repair.

1-13-56 I hereby certify I visited the above well on this date.
 DATE



O.C. Allen
 DISTRICT WELL INSPECTOR
 11/17/2023

STATE OF WEST VIRGINIA
DEPARTMENT OF MINES
OIL AND GAS DIVISION

INSPECTOR'S WELL REPORT

Permit No. _____

Oil or Gas Well _____
(KIND)

		CASING AND TUBING	USED IN DRILLING	LEFT IN WELL	PACKERS
Company _____		Size			
Address _____		16			Kind of Packer _____
Farm _____		13			
Well No. _____		10			Size of _____
District _____ County _____		8 1/4			
Drilling commenced _____		6 5/8			Depth set _____
Drilling completed _____ Total depth _____		5 3/16			
Date shot _____ Depth of shot _____		3			Perf. top _____
Initial open flow _____ /10ths Water in _____ Inch		2			Perf. bottom _____
Open flow after tubing _____ /10ths Merc. in _____ Inch		Liners Used _____			Perf. top _____
Volume _____ Cu. Ft.					Perf. bottom _____
Rock pressure _____ lbs. _____ hrs.		CASING CEMENTED _____ SIZE _____ No. FT. _____ Date _____			
Oil _____ bbls., 1st 24 hrs.		COAL WAS ENCOUNTERED AT _____ FEET _____ INCHES			
Fresh water _____ feet _____ feet		_____ FEET _____ INCHES _____ FEET _____ INCHES			
Salt water _____ feet _____ feet		_____ FEET _____ INCHES _____ FEET _____ INCHES			

Drillers' Names _____

Remarks:

DATE

DISTRICT WELL INSPECTOR

11/17/2023

STATE OF WEST VIRGINIA
DEPARTMENT OF MINES
OIL AND GAS DIVISION

INSPECTOR'S PLUGGING REPORT

Permit No. Way-655-P Well No. 6493

COMPANY United Fuel Gas Co ADDRESS 1273 Charleston W^{va}

FARM Slack Topping et al DISTRICT Union COUNTY Wayne

Filling Material Used Clay - Cement - Stone


PLUGS USED AND DEPTH PLACED			BRIDGES	CASING AND TUBING		
CEMENT-THICKNESS	WOOD-SIZE	LEAD	CONSTRUCTION-LOCATION	RECOVERED	SIZE	LOST

Drillers' Names Rex Kay

Remarks: Setting motor back on place after repair job.

1-19-56
DATE

I hereby certify I visited the above well on this date.



OC, Miller

DISTRICT WELL INSPECTOR
11/17/2023

STATE OF WEST VIRGINIA
DEPARTMENT OF MINES
OIL AND GAS DIVISION

INSPECTOR'S WELL REPORT

Permit No. _____

Oil or Gas Well _____
(KIND)

	CASING AND TUBING	USED IN DRILLING	LEFT IN WELL	PACKERS
Company _____	Size			
Address _____	16			Kind of Packer _____
Farm _____	13			
Well No. _____	10			Size of _____
District _____ County _____	8 1/4			
Drilling commenced _____	6 5/8			Depth set _____
Drilling completed _____ Total depth _____	5 3/16			
Date shot _____ Depth of shot _____	3			Perf. top _____
Initial open flow _____ /10ths Water in _____ Inch	2			Perf. bottom _____
Open flow after tubing _____ /10ths Merc. in _____ Inch	Liners Used			Perf. top _____
Volume _____ Cu. Ft.				Perf. bottom _____
Rock pressure _____ lbs. _____ hrs.	CASING CEMENTED _____ SIZE _____ No. FT. _____ Date _____			
Oil _____ bbls., 1st 24 hrs.	COAL WAS ENCOUNTERED AT _____ FEET _____ INCHES			
Fresh water _____ feet _____ feet	_____ FEET _____ INCHES _____ FEET _____ INCHES			
Salt water _____ feet _____ feet	_____ FEET _____ INCHES _____ FEET _____ INCHES			

Drillers' Names _____

Remarks: _____

DATE _____

DISTRICT WELL INSPECTOR
11/17/2023

STATE OF WEST VIRGINIA
DEPARTMENT OF MINES
OIL AND GAS DIVISION


INSPECTOR'S PLUGGING REPORT

Permit No. Way-655-D Well No. 6493
 COMPANY United Fuel Gas Co. ADDRESS 1273 Charleston St. NW
 FARM Alice Lopping et al. DISTRICT Union COUNTY Wayne
 Filling Material Used Clay - cement - Stone

Liner	Location	Amount	Packer	Location	
PLUGS USED AND DEPTH PLACED			BRIDGES	CASING AND TUBING	
CEMENT-THICKNESS	WOOD-SIZE	LEAD	CONSTRUCTION-LOCATION	RECOVERED	SIZE LOST

Drillers' Names Rex Ray

Remarks: Lifting 7" to 1300 feet.



1-24-56 I hereby certify I visited the above well on this date.
DATE

O. C. Allen

STATE OF WEST VIRGINIA
DEPARTMENT OF MINES
OIL AND GAS DIVISION

INSPECTOR'S WELL REPORT

Permit No. _____

Oil or Gas Well _____
(KIND)

		CASING AND TUBING	USED IN DRILLING	LEFT IN WELL	PACKERS
Company _____		Size			
Address _____		16			Kind of Packer _____
Farm _____		13			
Well No. _____		10			Size of _____
District _____ County _____		8 1/4			
Drilling commenced _____		6 5/8			Depth set _____
Drilling completed _____ Total depth _____		5 3/16			
Date shot _____ Depth of shot _____		3			Perf. top _____
Initial open flow _____ /10ths Water in _____ Inch		2			Perf. bottom _____
Open flow after tubing _____ /10ths Merc. in _____ Inch		Liners Used			Perf. top _____
Volume _____ Cu. Ft.					Perf. bottom _____
Rock pressure _____ lbs. _____ hrs.		CASING CEMENTED _____ SIZE _____ No. FT. _____ Date _____			
Oil _____ bbls., 1st 24 hrs.		COAL WAS ENCOUNTERED AT _____ FEET _____ INCHES			
Fresh water _____ feet _____ feet		_____ FEET _____ INCHES _____ FEET _____ INCHES			
Salt water _____ feet _____ feet		_____ FEET _____ INCHES _____ FEET _____ INCHES			

Drillers' Names _____

Remarks: _____

DATE

DISTRICT / WELL INSPECTOR

11/17/2023

STATE OF WEST VIRGINIA
 DEPARTMENT OF MINES
 OIL AND GAS DIVISION

INSPECTOR'S PLUGGING REPORT

Permit No. Way-655-P Well No. 6493

COMPANY United Fuel Gas Co. ADDRESS 1273 Charleston, N.C.

FARM Alice Topping & Co. DISTRICT Union COUNTY Wayne

Filling Material Used clay - cement - stone


Liner Location Amount Packer Location

PLUGS USED AND DEPTH PLACED			BRIDGES	CASING AND TUBING		
CEMENT-THICKNESS	WOOD-SIZE	LEAD	CONSTRUCTION-LOCATION	RECOVERED	SIZE	LOST

Drillers' Names Rex Ray

Remarks: Filling to 50 feet, and ^{trying} lifting 10' casing.

1-27-56
 DATE I hereby certify I visited the above well on this date.



O. C. Allen
 DISTRICT WELL INSPECTOR
 11/17/2023

STATE OF WEST VIRGINIA
DEPARTMENT OF MINES
OIL AND GAS DIVISION

INSPECTOR'S WELL REPORT

Permit No. _____

Oil or Gas Well _____
(KIND)

	CASING AND TUBING	USED IN DRILLING	LEFT IN WELL	PACKERS
Company _____	Size			Kind of Packer _____
Address _____	16			
Farm _____	13			
Well No. _____	10			Size of _____
District _____ County _____	8 1/4			
Drilling commenced _____	6 5/8			Depth set _____
Drilling completed _____ Total depth _____	5 3/16			
Date shot _____ Depth of shot _____	3			Perf. top _____
Initial open flow _____ /10ths Water in _____ Inch	2			Perf. bottom _____
Open flow after tubing _____ /10ths Merc. in _____ Inch	Liners Used			Perf. top _____
Volume _____ Cu. Ft.				Perf. bottom _____
Rock pressure _____ lbs. _____ hrs.	CASING CEMENTED _____ SIZE _____ No. FT. _____ Date _____			
Oil _____ bbls., 1st 24 hrs.	COAL WAS ENCOUNTERED AT _____ FEET _____ INCHES			
Fresh water _____ feet _____ feet	_____ FEET _____ INCHES _____ FEET _____ INCHES			
Salt water _____ feet _____ feet	_____ FEET _____ INCHES _____ FEET _____ INCHES			

Drillers' Names _____

Remarks: _____

11/17/2023

STATE OF WEST VIRGINIA
DEPARTMENT OF MINES
OIL AND GAS DIVISION

INSPECTOR'S PLUGGING REPORT

Permit No. Way-655-P Well No. 6493
 COMPANY United Fuel Gas Co. ADDRESS 1273, Charleston 25, W.V.
 FARM Olive Topping et al. DISTRICT Union COUNTY Wayne
 Filling Material Used Clay - cement - stone


PLUGS USED AND DEPTH PLACED			BRIDGES	CASING AND TUBING		
CEMENT-THICKNESS	WOOD-SIZE	LEAD	CONSTRUCTION-LOCATION	RECOVERED	SIZE	LOST

Drillers' Names Tex Kay -

Remarks: Well filled and plugged according to work order.

2-8-56
DATE

I hereby certify I visited the above well on this date.



OC Allen
DISTRICT WELL INSPECTOR

STATE OF WEST VIRGINIA
DEPARTMENT OF MINES
OIL AND GAS DIVISION

INSPECTOR'S WELL REPORT

Permit No. _____

Oil or Gas Well _____
(KIND)

		CASING AND TUBING	USED IN DRILLING	LEFT IN WELL	PACKERS
Company _____		Size			
Address _____		16			Kind of Packer _____
Farm _____		13			
Well No. _____		10			Size of _____
District _____ County _____		8 1/4			
Drilling commenced _____		6 5/8			Depth set _____
Drilling completed _____ Total depth _____		5 3/16			
Date shot _____ Depth of shot _____		3			Perf. top _____
Initial open flow _____ /10ths Water in _____ Inch		2			Perf. bottom _____
Open flow after tubing _____ /10ths Merc. in _____ Inch		Liners Used			Perf. top _____
Volume _____ Cu. Ft.					Perf. bottom _____
Rock pressure _____ lbs. _____ hrs.		CASING CEMENTED _____ SIZE _____ No. FT. _____ Date _____			
Oil _____ bbls., 1st 24 hrs.		COAL WAS ENCOUNTERED AT _____ FEET _____ INCHES			
Fresh water _____ feet _____ feet		_____ FEET _____ INCHES _____ FEET _____ INCHES			
Salt water _____ feet _____ feet		_____ FEET _____ INCHES _____ FEET _____ INCHES			

Drillers' Names _____

Remarks: _____

DATE

DISTRICT WELL INSPECTOR
11717/2023

PROPOSED MANNER OF PLUGGING AND FILLING WELL

(REQUIRED BY RULES AND REGULATIONS)

WEST VIRGINIA DEPARTMENT OF MINES

OIL AND GAS DIVISION

WORK ORDER

Well to be plugged and filled as follows:

Bridge hole at 2265' (20' above Berea Sand)

Cement 2265' - 2255'

Crushed stone 2255' - 2250'

Mud & Clay 2250' - 1800'

Lift 6-5/8" Casing to 1300'

Mud & Clay 1800' - 1470' (20' above Big Lime)

Cement 1470' - 1460'

Crushed stone 1460' - 1450'

Mud & Clay 1450' - 1320'

Pull balance of 6-5/8" Casing

Mud & Clay 1320' - 1017' (20' above Salt Sand)

Cement 1017' - 1007'

Crushed stone 1007' - 1002'

Bridge the hole at 650'

Put 2 sacks cement on top of bridge

Pull 8-1/4" Casing 632'

Mud & Clay 650' - 50'

Pull 29' of 10-3/4" Casing

Mud & Clay 50' - 3'

Cement 3' to surface

Set a suitable plug of 10' neat cement & 5' crushed stone at 150' for fresh water protection

Erect monument as prescribed by law.

To the Department of Mines
Coal Owner or Operator,
Lease or Property Owner.

Gentlemen:

This "work order" is submitted for your approval and concurrence and unless notified of your disapproval or non-concurrence, the undersigned will proceed with the plugging and filling of said well in the above described manner on the date stated in the notice of intention to plug and abandon the said well on opposite side of this sheet.

Very truly yours,

UNITED FUEL GAS COMPANY

Well Operator.

No objections have been filed by the coal owner or coal operator, or any available adjacent lease or property owners or interposed by the Department of Mines to the manner herein described for the plugging and filling of the well above mentioned. Therefore, the same is hereby approved this

27th day of October, 1955, 19__

DEPARTMENT OF MINES
Oil and Gas Division

By: C. Hall

NOTE: This "work order" shall be filed in triplicate, one copy for the files of the Department of Mines; one to be approved or corrected and returned to the well operator as his authority for plugging said well; and one for the well inspector.



STATE OF WEST VIRGINIA
DEPARTMENT OF MINES
OIL AND GAS DIVISION

NOTICE OF INTENTION TO PLUG AND ABANDON WELL

(REQUIRED BY SECTION 9, ARTICLE 4, CHAPTER 22 OF THE CODE)

To THE DEPARTMENT OF MINES,
Charleston, W. Va.

Coal Operator or Coal Owner	UNITED FUEL GAS COMPANY
Address	Name of Well Operator P. O. Box 1273 Charleston 25, W. Va.
Coal Operator or Coal Owner	Complete Address
Address	October 25, 19 55
Coal Operator or Coal Owner	WELL TO BE ABANDONED
Address	Union District
First Huntington National Bank	Wayne County
Lease or Property Owner Cr. Pearl Topping, Agt. Huntington, W. Va.	Well No. 6493
Address	Alice Topping, et al Farm

Inspector to be notified when work is to begin. -- O. C. ALLEN - TELEPHONE WAYNE, 89-J
24 HOURS IN ADVANCE OF PLUGGING DATE


Gentlemen:—

The undersigned well operator is about to abandon the above described well and will commence the work of plugging and abandoning said well on the date inspector is notified (which date shall not be less than five days after the day on which this notice so mailed is received, or in due course should be received by the Department of Mines).

This notice is given you in order that your respective representatives may be present at the plugging and filling of said well. You are further notified that whether you are represented or not represented the undersigned will proceed on that date, or shortly thereafter, to plug and fill said well in the manner required by Section 10, Article 4, Chapter 22 of the Code and given in detail on the reverse side of this notice, in "Work Order."

This notice is being mailed by registered mail to each of you at the above addresses on the above date.

Very truly yours,
UNITED FUEL GAS COMPANY
Well Operator.



NOTE: Upon the abandonment of all wells drilled prior to June 1, 1929, a plat prepared by a registered engineer, showing the district and county in which the tract of land is located, the name and acreage of same, the names of the owners and adjacent tracts, and the location of the about to be abandoned well, determined by survey, and the courses and distances of such well from two permanent points or landmarks on said tract, shall be submitted with this notice.

NOTE: In case plugging is not commenced within four months from the above date, this permit shall expire and be of no further force or effect.

(over) WAY-655 PERMIT NUMBER
WAY-655-P

11/17/2023

STATE OF WEST VIRGINIA
DEPARTMENT OF MINES
OIL AND GAS DIVISION

AFFIDAVIT OF PLUGGING AND FILLING WELL

AFFIDAVIT SHOULD BE MADE IN TRIPPLICATE, ONE COPY MAILED TO THE DEPARTMENT, ONE COPY TO BE RETAINED BY THE WELL OPERATOR AND THE THIRD COPY (AND EXTRA COPIES IF REQUIRED) SHOULD BE MAILED TO EACH COAL OPERATOR AT THEIR RESPECTIVE ADDRESSES.

COAL OPERATOR OR OWNER	UNITED FUEL GAS COMPANY
ADDRESS	P.O. Box 1275 Charleston, W. Va.
COAL OPERATOR OR OWNER	February 13, 19 56
ADDRESS	WELL AND LOCATION
LEASE OR PROPERTY OWNER	Union District
Cr. Pearl Topping, Agt. Huntington, W. Va.	Wayne County
	Well No. 6493
	Alice Topping, et al Farm
STATE INSPECTOR SUPERVISING PLUGGING	O. C. Allen

AFFIDAVIT

STATE OF WEST VIRGINIA,

County of Kanawha


ss:

Rex C. Ray

and G. B. Bonnett

being first duly sworn according to law depose and say that they are experienced in the work of plugging and filling oil and gas wells and were employed by Ray Brothers Drilling Co., well operator, and participated in the work of plugging and filling the above well, that said work was commenced on the 14 day of January, 19 56, and that the well was plugged and filled in the following manner:

SAND OR ZONE RECORD	FILLING MATERIAL	PLUGS USED	CASING	
			CSG PULLED	CSG LEFT IN
FORMATION		SIZE & KIND		
Bridged hole at 2265'	(20' above Berea Sand)			30' 6 5/8
Cement 2265' - 2255'				
Crushed stone 2255' - 2250'	(Mud and Clay 2250' - 1800')			
Pulled 6 5/8" casing to 1300'				
Mud and Clay 1800' to 1407'	(20' above Big Lime)			
Cement 1470' - 1460'	(Crushed stone 1460' - 1450')			
Mud and Clay 1450' - 1320'	(Pulled balance of 6 5/8" casing)			
Mud and Clay 1320' - 1017'	(20' above Salt Sand)			
Cement 1017' - 1007'	(Crushed stone 1007' - 1002')			
Bridged hole at 650'	(2 sacks of cement on top of Bridge)			
Pulled 8 1/4" casing 632'				
Mud and Clay 650' - 150'	(Cement 150' (Cement 150' - 140')			
Crushed stone 140' - 135'				
Mud and Clay 135' - 50'	(Pulled 29' of 10 3/4" casing)			
Mud and Clay 50' to 3'				
Cement 3' to surface				
COAL SEAMS		DESCRIPTION OF MONUMENT		
(NAME)		8 1/4" casing		
(NAME)		#6493		
(NAME)		1/28/56		
(NAME)				



and that the work of plugging and filling said well was completed on the 28 day of January, 19 56.

And further deponents saith not.


Sworn to and subscribed before me this 27th day of February, 19 56.

My commission expires: February 14, 1961

Rex C. Ray
G. B. Bonnett
O. C. Allen

Notary Public.

Permit No. WAY-655-P



AFFIDAVIT OF PLUGGING AND FILLING WELL

AFFIDAVIT SHOULD BE MADE IN TRIPLICATE ONE COPY DELIVERED TO THE DEPARTMENT ONE COPY TO BE RETAINED BY THE WELL OPERATOR AND THE THIRD COPY TO BE KEPT BY THE OPERATOR IN HIS OFFICE SHOULD HE BE A WELL OPERATOR AT THE TIME OF PLUGGING.

NAME OF WELL OPERATOR: Union
 COMPLETE ADDRESS: Union
 WELL AND LOCATION: Union
 COUNTY: Wayne
 STATE: West Virginia
 NAME OF WELL: Union
 WELL NO.: 04-0
 NAME OF WELL OPERATOR: Union
 ADDRESS: Union
 COUNTY: Wayne
 STATE: West Virginia
 NAME OF WELL: Union
 WELL NO.: 04-0
 NAME OF WELL OPERATOR: Union
 ADDRESS: Union
 COUNTY: Wayne
 STATE: West Virginia

AFFIDAVIT

STATE OF WEST VIRGINIA

I, Union, do hereby certify that the well described in the foregoing is a well owned and operated by Union and that the well was plugged and filled on the 11 day of January, 1956, and that the well was plugged and filled in the following manner:

DEPTH OF WELL RECORDS	FILLING MATERIAL	PLUGS USED	REMARKS
0 - 100'	Concrete	100' Cement	Plugged and filled with concrete to 100' depth.
100 - 150'	Concrete	50' Cement	Plugged and filled with concrete to 150' depth.
150 - 200'	Concrete	50' Cement	Plugged and filled with concrete to 200' depth.
200 - 250'	Concrete	50' Cement	Plugged and filled with concrete to 250' depth.
250 - 300'	Concrete	50' Cement	Plugged and filled with concrete to 300' depth.
300 - 350'	Concrete	50' Cement	Plugged and filled with concrete to 350' depth.
350 - 400'	Concrete	50' Cement	Plugged and filled with concrete to 400' depth.
400 - 450'	Concrete	50' Cement	Plugged and filled with concrete to 450' depth.
450 - 500'	Concrete	50' Cement	Plugged and filled with concrete to 500' depth.
500 - 550'	Concrete	50' Cement	Plugged and filled with concrete to 550' depth.
550 - 600'	Concrete	50' Cement	Plugged and filled with concrete to 600' depth.
600 - 650'	Concrete	50' Cement	Plugged and filled with concrete to 650' depth.
650 - 700'	Concrete	50' Cement	Plugged and filled with concrete to 700' depth.
700 - 750'	Concrete	50' Cement	Plugged and filled with concrete to 750' depth.
750 - 800'	Concrete	50' Cement	Plugged and filled with concrete to 800' depth.
800 - 850'	Concrete	50' Cement	Plugged and filled with concrete to 850' depth.
850 - 900'	Concrete	50' Cement	Plugged and filled with concrete to 900' depth.
900 - 950'	Concrete	50' Cement	Plugged and filled with concrete to 950' depth.
950 - 1000'	Concrete	50' Cement	Plugged and filled with concrete to 1000' depth.

and that the work in plugging and filling said well was completed on the 11 day of January, 1956.
 I, Union, do hereby certify that the well described in the foregoing is a well owned and operated by Union and that the well was plugged and filled in the following manner:
 I, Union, do hereby certify that the well described in the foregoing is a well owned and operated by Union and that the well was plugged and filled in the following manner:
 I, Union, do hereby certify that the well described in the foregoing is a well owned and operated by Union and that the well was plugged and filled in the following manner:



11/17/2023

Notary Public
 Permit No. WAY-555-P

E-6

January 19, 1956

United Fuel Gas Company
P. O. Box 1273
Charleston, West Virginia

Att: Mr. Bernard Moon, Engineering Dept.

Gentlemen:

Please send an affidavit for the plugging of well No. 6493 on the Alice Topping et al farm, Union District, Wayne County for which permit WAY-655 was issued October 27, 1955.

We would like to have this information for our Annual Report for 1955 and your prompt compliance with our request will be appreciated.

Very truly yours,

Administrative Assistant
OIL AND GAS DIVISION

CNH:K
CC: Inspector O. C. Allen

11/17/2023