

STATE OF WEST VIRGINIA
DEPARTMENT OF MINES
OIL AND GAS DIVISION

NOTICE OF PROPOSED LOCATION OF OIL AND GAS WELL

To THE DEPARTMENT OF MINES,
Charleston, W. Va.

<u>Henry D.Hatfield</u> COAL OPERATOR COAL OWNER (not operated) <u>Huntington, W.Va.</u> ADDRESS	<u>Hatfield Gas Company</u> NAME OF WELL OPERATOR <u>% R.H.Adkins,</u> <u>Hamlin, W.Va.</u> COMPLETE ADDRESS
<u>Henry D.Hatfield</u> OWNER OF MINERAL RIGHTS <u>Huntington, W.Va.</u> ADDRESS	<u>Sept. 1st</u> , 19 <u>49</u> PROPOSED LOCATION <u>Union</u> District <u>Wayne</u> County Well No. <u>2</u> <u>38° 20'</u> <u>82° 25'</u> <u>Henry D.Hatfield</u> Farm

GENTLEMEN :

The undersigned well operator is entitled to drill upon the above named farm or tract of land for oil and gas, having fee title thereto, (or as the case may be) under grant or lease dated 1949, made by Henry D.Hatfield, to R.H.Adkins, and recorded on the day of , in the office of the County Clerk for said County in Book , page .

The enclosed plat was prepared by a competent engineer and shows the proposed location of a well to be drilled for oil and gas by the undersigned well operator on the farm and in the Magisterial District and County above named, determined by survey and courses and distances from two permanent points, or land marks.

The undersigned well operator is informed and believes there are no coal operators operating beds of coal beneath said farm or tract of land on which said well is located, or within 500 feet of the boundaries of the same, who have mapped their workings and filed their maps as required by law, excepting the coal operators or coal owners (if any) above named as addressees.

The above named coal operators or coal owners (if any) are notified that any objections they may desire to make to such proposed location, or which they are required to make by Section 3 of said Code, if the drilling of a well at said proposed location will cause a dangerous condition in or about their respective coal mines, must be received by, or filed with the Department of Mines within ten* days from the receipt of a copy of this notice and accompanying plat by said Department. Said coal operators are further notified that forms for use in making such objections will be furnished to them by the Department of Mines promptly on request and that all such objections must set forth as definitely as is reasonably possible the ground or grounds on which such objections are based and indicate the direction and distance the proposed location should be moved to overcome same.


(The next paragraph is to be completed only in Department's copy.)

Copies of this notice and the enclosed plat were mailed by registered mail, or delivered to the above named coal operators or coal owners at their above shown respective address day before, or on the same day with the mailing or delivery of this copy to the Department of Mines at Charleston, West Virginia.

Very truly yours,

Hatfield Gas Company
WELL OPERATOR
% R.H.Adkins
STREET
Hamlin
CITY OR TOWN
West Virginia.
STATE

Address of Well Operator }



11/10/2023

*Section 6. If no such objections be filed or be found by the department of mines, within said period of ten days from the receipt of said notice and plat by the department of mines, to said proposed location, the department shall forthwith issue to the well operator a drilling permit reciting the filing of such plat, that no objections have been made by the coal operators to the location, or found thereto by the department, and that the same is approved and the well operator authorized to proceed to drill at said location.

693

NOTICE OF PROPOSED LOCATION OF OIL AND GAS WELL

To The Department of Mines,
Charleston, W. Va.

Hattfield Gas Company

Henry D. Hattfield

R. H. Adkins
Hamlin, W. Va.

Huntington, W. Va.

Sept. 1st, 1949

PROPOSED LOCATION

COAL OPERATOR OR COAL OWNER

Union District

ADDRESS

Wayne County

Henry D. Hattfield

Well No. 8
88° 22' 38" E

OWNER OF MINERAL RIGHTS

Huntington, W. Va.

Henry D. Hattfield

ADDRESS

The undersigned well operator is entitled to drill upon the above named farm or tract of land for oil and gas having fee title thereto, (or as the case may be) under grant or lease dated 1949 made by Henry D. Hattfield to R. H. Adkins and recorded on the _____ day _____ in the office of the County Clerk for said County in Book _____ page _____

The enclosed plat was prepared by a competent engineer and shows the proposed location of a well to be drilled for oil and gas by the undersigned well operator on the farm and in the Magisterial District and County above named, determined by survey and courses and distances from two permanent points on land marks.

The undersigned well operator is informed and believes there are no coal operators operating beds of coal beneath said farm or tract of land on which said well is located, or within 500 feet of the boundary of the same, who have mapped their workings and filed their maps as required by law, excepting the coal operators or coal owners (if any) above named as addressees.

The above named coal operators or coal owners (if any) are notified that any objections they may desire to make to such proposed location, or which they are required to make by Section 3 of said Code, if the drilling of a well at said proposed location will cause a dangerous condition in or about their respective coal mines, must be received by or filed with the Department of Mines within ten days from the receipt of a copy of this notice and accompanying plat by said Department. Said coal operators are further notified that forms for use in making such objections will be furnished to them by the Department of Mines promptly on request and that all such objections must set forth as definitely as is reasonably possible the ground or grounds on which such objections are based and indicate the direction and distance the proposed location should be moved to overcome same.

(The next paragraph is to be completed only in Department's copy.)
Copies of this notice and the enclosed plat were mailed by registered mail, or delivered to the above named coal operators or coal owners at their above shown respective addresses _____ day _____ before, or on the same day with the mailing or delivery of this copy to the Department of Mines at Charleston, West Virginia.

Very truly yours,

Hattfield Gas Company

WELL OPERATOR

R. H. Adkins

STREET


Hamlin

CITY OR TOWN

West Virginia

STATE

Address of Well Operator



11/10/2023

Permit Number

WVA-692

175

Formation	Color	Hard or Soft	Top	Bottom	Oil, Gas or Water	Depth Found	Remarks

228

11/10/2023

Date March 28, 19 50

APPROVED Hatfield Gas Company, Owner

By [Signature]
(Title) Partner



STATE OF WEST VIRGINIA
DEPARTMENT OF MINES
OIL AND GAS DIVISION

Luyandot


WELL RECORD

Oil or Gas Well Gas
(KIND)

Permit No. Wayne 693

Company <u>Hatfield Gas Company</u>	Casing and Tubing	Used in Drilling	Left in Well	Packers
Address <u>Hamlin, W. Va.</u>	Size			
Farm <u>H. D. Hatfield</u> Acres <u>3000</u>	16			Kind of Packer
Location (waters) <u>Twelve Pole</u>	13			Size of
Well No. <u>2</u> Elev. <u>550</u>	10		38'	Depth set <u>1964</u>
District <u>Union</u> County <u>Wayne</u>	8 1/4	1143'	242'	Perf. top
The surface of tract is owned in fee by <u>H. D. Hatfield</u>	6 5/8		-0-	Perf. bottom
Address <u>Huntington, W. Va.</u>	5 3/16			Perf. top
Mineral rights are owned by <u>H. D. Hatfield</u>	3		3020'	Perf. bottom
Address <u>Huntington, W. Va.</u>	2			
Drilling commenced <u>September 18, 1949</u>	Liners Used			
Drilling completed <u>October 29, 1949</u>				
Date Shot <u>10/25/49</u> From <u>2495</u> To <u>3022</u>				
With <u>Gelatin</u>				
Open Flow <u>3</u> /10ths Water in <u>2"</u> InCh				
/10ths Merc. in _____ InCh				
Volume _____ Cu. Ft.				
Rock Pressure _____ lbs. _____ hrs.				
Oil _____ bbls., 1st 24 hrs.				
Fresh water _____ feet _____ feet				
Salt water _____ feet _____ feet				
	CASING CEMENTED	SIZE	No. Ft.	Date
	COAL WAS ENCOUNTERED AT	FEEET	INCHES	
		FEEET	INCHES	
		FEEET	INCHES	

Formation	Color	Hard or Soft	Top	Bottom	Oil, Gas or Water	Depth Found	Remarks
Surface			00	05			
Clay			05	15			
Sand Gravel			15	35			
Slate			35	15			
Sand			65	95			
Slate & Shells			95	235			
Sand			235	270			
Slate			270	330			
Sand			330	355			
Slate & Shells			355	550			
Broken Sand			550	760			
Slate & Shells			760	900			
Salt Sand			900	965			
Slate & Shells			965	1060			
Shell			1060	1085			
Slate			1085	1110			
Little Lime			1110	1121			
Pencil Cave			1121	1123			
Big Lime			1123	1290			
Keener Sand			1290	1315			
Injun Sand			1315	1364			
Slate & Shells			1364	1438			
Big Shell			1438	1470			
Slate & Shells			1470	1913			
Brown Shale			1913	1925			
Berea Sand			1925	1945			
Sandy Shell			1945	1995			
Slate			1995	2005			
Brown Shell			2005	2090			
Slate & Shells			2090	2350			
Brown Shale			2350	2400			
Slate			2400	2495			
Brown Shale			2495	2565			
Slate			2565	2595			
Brown Shale			2595	2670			
Gray Shale			2670	2695			
Brown Shale			2695	2780			
Big White			2780	2965			
Brown Shale			2965	3022			
					Total Depth	3022	



11/10/2023

STATE OF WEST VIRGINIA
DEPARTMENT OF MINES
OIL AND GAS DIVISION

INSPECTOR'S WELL REPORT

Permit No. Wayne 693

Oil or Gas Well _____
(KIND)

Company Watfield Gas Co.
 Address Go R.H. Adkins
Hamlin W.V.
 Farm Henry D. Watfield
 Well No. 2
 District Union County Wayne
 Drilling commenced _____
 Drilling completed _____ Total depth _____
 Date shot _____ Depth of shot _____
 Initial open flow _____ /10ths Water in _____ Inch
 Open flow after tubing _____ /10ths Merc. in _____ Inch
 Volume _____ Cu. Ft.
 Rock pressure _____ lbs. _____ hrs.
 Oil _____ bbls., 1st 24 hrs.
 Fresh water _____ feet _____ feet
 Salt water _____ feet _____ feet


CASING AND TUBING	USED IN DRILLING	LEFT IN WELL	PACKERS
Size			
16			Kind of Packer _____
13			
10			Size of _____
8 1/4			
6 5/8			Depth set _____
5 3/16			
3			Perf. top _____
2			Perf. bottom _____
Liners Used			Perf. top _____
			Perf. bottom _____

CASING CEMENTED _____ SIZE _____ No. FT. _____ Date _____
 COAL WAS ENCOUNTERED AT _____ FEET _____ INCHES
 _____ FEET _____ INCHES FEET _____ INCHES
 _____ FEET _____ INCHES FEET _____ INCHES

Drillers' Names Marvin Egnor. - George Sowards

Remarks: Drilling at 1550 feet.

DATE 10-3-49



O.C. Allen
DISTRICT WELL INSPECTOR

11/10/2023

STATE OF WEST VIRGINIA
DEPARTMENT OF MINES
OIL AND GAS DIVISION
INSPECTOR'S PLUGGING REPORT

Permit No. _____ Well No. _____

COMPANY _____ ADDRESS _____

FARM _____ DISTRICT _____ COUNTY _____

Filling Material Used _____

Liner	Location	Amount	Packer	Location		
PLUGS USED AND DEPTH PLACED			BRIDGES	CASING AND TUBING		
CEMENT-THICKNESS	WOOD-SIZE	LEAD	CONSTRUCTION-LOCATION	RECOVERED	SIZE	LOST

Drillers' Names _____

Remarks: _____

_____ DATE I hereby certify I visited the above well on this date.

DISTRICT WELL INSPECTOR
11/10/2023

PROPOSED MANNER OF PLUGGING AND FILLING WELL

(REQUIRED BY RULES AND REGULATIONS)

WEST VIRGINIA DEPARTMENT OF MINES

OIL AND GAS DIVISION

WORK ORDER

Well to be plugged and filled as follows:

Set bridge at top of shot 2465'. Place stone, 2 bags cement.

Set bridge 1965'. Fill through Berea, clay or non-porous material to 1895'. Place stone, 2 bags cement.

Set bridge at 1384'. Fill with clay or non-porous material to 1095'. Place 2 bags cement.

Set bridge at 985'. Fill through Salt sand to 870' with clay or non-porous material. Place some stone, 2 bags cement.

Set bridge at 290'. Fill to surface with clay or non-porous material. Put 10" casing, 8' or 10' as prescribed by law, as marker. Fill hole as 7" casing is pulled.

To the Department of Mines
Coal Owner or Operator,
Lease or Property Owner.

Gentlemen:

This "work order" is submitted for your approval and concurrence and unless notified of your disapproval or non-concurrence, the undersigned will proceed with the plugging and filling of said well in the above described manner on the date inspector is notified after permit is issued.

Very truly yours,

Well Operator

No objections have been filed by the coal owner or coal operator, or any available adjacent lease or property owners or interposed by the Department of Mines to the manner herein described for the plugging and filling of the well above mentioned. Therefore, the same is hereby approved and

29th. day of July, 1971.

DEPARTMENT OF MINES
Oil and Gas Division

By: [Signature]

NOTE: This "work order" shall be filed in triplicate, one copy for the files of the Department of Mines; one to be approved or corrected and returned to the well operator as his authority for plugging said well; and one for the well inspector.



RECEIVED
JUL 29 1971 -CEN

STATE OF WEST VIRGINIA
DEPARTMENT OF MINES
OIL AND GAS DIVISION

OIL & GAS DIVISION
DEPT. OF MINES

NOTICE OF INTENTION TO PLUG AND ABANDON WELL

(REQUIRED BY SECTION 9, ARTICLE 4, CHAPTER 22 OF THE CODE)

TO THE DEPARTMENT OF MINES,
Charleston, W. Va.

None Coal Operator R. H. Adkins Name of Well Operator

Box 555, Hamlin, W. Va. 25523 Complete Address

July 28, 1971 Date

Coal Owner WELL TO BE ABANDONED

Union District

Wayne County

Lease or Property Owner Well No. 2

H. D. Hatfield Farm

Address

Inspector to be notified Kenneth Butcher, Barboursville, W. Va. Telephone Number 736-4885

TO BE NOTIFIED 24 HOURS IN ADVANCE OF PLUGGING OPERATIONS

Gentlemen:—

The undersigned well operator is about to abandon the above described well and will commence

the work of plugging and abandoning said well on the date inspector is notified (which date shall not be less than five days after the day on which this notice so mailed is received, or in due course should be received by the Department of Mines).

This notice is given you in order that your respective representatives may be present at the plugging and filling of said well. You are further notified that whether you are represented or not represented the undersigned will proceed on that date, or shortly thereafter, to plug and fill said well in the manner required by Section 10, Article 4, Chapter 22 of the Code and given in detail on the reverse side of this notice, in "Work Order."

This notice is being mailed by registered mail to each of you at the above addresses on the above date.

Very truly yours,

Well Operator

NOTE: Upon the abandonment of any well drilled prior to June 1, 1929, a plat prepared by a registered engineer, shall be filed with THREE COPIES OF APPLICATION, (OG-9) AND "WORK ORDER" AND TWO COPIES OF THE WELL RECORD, (OG-10). The map must show the district and county in which the tract of land is located, the name and acreage of same, the name or names of the owners and names of adjacent tracts and the location of the well to be abandoned, determined by survey with the courses and distances of such well from two permanent points or landmarks on said tract.

11/10/2023

NOTE: In case plugging is not commenced within four months from the date of permit, same shall expire and be of no further force or effect.

NOTE: PERMIT IS NOT TRANSFERABLE.

WAY-693-P

Permit Number

BLANKET BOND

STATE OF WEST VIRGINIA
DEPARTMENT OF MINES
OIL AND GAS WELLS DIVISION

RECEIVED

FEB 10 1972

AFFIDAVIT OF PLUGGING AND FILLING WELL

OIL & GAS DIVISION
DEPT. OF MINES

AFFIDAVIT SHOULD BE MADE IN TRIPLICATE, ONE COPY MAILED TO THE DEPARTMENT, ONE COPY TO BE RETAINED BY THE WELL OPERATOR AND THE THIRD COPY (AND EXTRA COPIES IF REQUIRED) SHOULD BE MAILED TO EACH COAL OPERATOR AT THEIR RESPECTIVE ADDRESSES.

None
COAL OPERATOR OR OWNER
ADDRESS
COAL OPERATOR OR OWNER
ADDRESS
LEASE OR PROPERTY OWNER
ADDRESS

R. H. Adkins, DBA Hatfield Gas Company
NAME OF WELL OPERATOR
Box 555, Hamlin, W. Va. 25523
COMPLETE ADDRESS
October 20, 1971
WELL AND LOCATION
Union District
Wayne County
Well No. 2
H. D. Hatfield Farm

STATE INSPECTOR SUPERVISING PLUGGING... Kenneth Butcher, Barboursville, W. Va.

AFFIDAVIT

STATE OF WEST VIRGINIA,
County of Lincoln } ss:

Howard Lawson and Ronald L. Hooser
being first duly sworn according to law depose and say that they are experienced in the work of plugging and filling oil and gas wells and were employed by Mahue Construction Company well operator, and participated in the work of plugging and filling the above well, that said work was commenced on the 27th day of September, 1971, and that the well was plugged and filled in the following manner:

SAND OR ZONE RECORD FORMATION	FILLING MATERIAL	PLUGS USED SIZE & KIND	CASING	
			CSG PULLED	CSG LEFT IN
	Set bridge at top of shot 2043'. Place stone, 2 bags cement. Set bridge 1965'. Fill through Berea, clay or non-porous material to 1895'. Place stone, 2 bags cement. Set bridge at 1384'. Fill with clay or non-porous material to 1095'. Place 2 bags cement. Set bridge at 985'. Fill through Salt sand to 870' with clay or non-porous material. Place some stone, 2 bags cement. Set bridge at 290'. Fill to surface with clay or non-porous material. XXXXXXXXXXXXXX			
COAL SEAMS	Fill hole as 7" casing is pulled.		DESCRIPTION OF MONUMENT	
(NAME)			10" casing, as prescribed by law, as marker.	
(NAME)				
(NAME)				
(NAME)				

and that the work of plugging and filling said well was completed on the 15th day of October, 1971.

And further deponents saith not.

Sworn to and subscribed before me this 20th day of October, 1971.

My commission expires:
Oct 25, 1975

Howard Lawson
Ronald L. Hooser
11/10/2023
C. E. Wood

Notary Public.
Permit No. Way-693-P C. NOLL

STATE OF WEST VIRGINIA
DEPARTMENT OF MINES
DIVISION OF MINERAL INVESTIGATION

AFFIDAVIT OF FINDING AND FILING

THE STATE OF WEST VIRGINIA, County of Lincoln, ss. I, J. D. Hestekamp, Notary Public, do hereby certify that the following is a true and correct copy of the original as filed in my office on the 20th day of October, 1931.

R. H. Adams, U.S. Marshall, U.S. Marshal's Office
Box 225, Hamlin, W. Va. 25923

October 20, 1931

Location
County

Section

R. D. Hestekamp

Kenneth Butcher, Harboursville, W. Va.

STATE OF WEST VIRGINIA

Lincoln

Howard Lawson

Robert L. Hoover

Maine Construction Company

September

1931

Set bridge at top of shot
100'. Place stone, 2 bags
cement. Set bridge 100'.
Fill through bottom clay to
non-porous material to 100'.
Place stone, 2 bags cement.
Set bridge at 100'. Fill
with clay or non-porous
material to 100'. Place 2
bags cement. Set bridge at
100'. Fill through hole
to 100' with clay or non-
porous material. Place some
stone, 2 bags cement. Set
bridge at 100'. Fill to sur-
face with clay or non-porous
material. Material
fill hole as working is
pulled.

10' casing, as prescribed by
law, as witness.

October 20, 1931

11/10/2023

October 20, 1931

Way-333-P

Oct 22 1931

STATE OF WEST VIRGINIA
DEPARTMENT OF MINES
OIL AND GAS WELLS DIVISION

RECEIVED
MAR 21 1972

INSPECTOR'S WELL REPORT

OIL & GAS DIVISION
DEPT. OF MINES

Permit No. Way-693 P

Oil or Gas Well _____
(KIND)

Company Address Farm Well No. District _____ County _____ Drilling commenced _____ Drilling completed _____ Total depth _____ Date shot _____ Depth of shot _____ Initial open flow _____ /10ths Water in _____ Inch Open flow after tubing _____ /10ths Merc. in _____ Inch Volume _____ Cu. Ft. Rock pressure _____ lbs. _____ hrs. Oil _____ bbls., 1st 24 hrs. Fresh water _____ feet _____ feet Salt water _____ feet _____ feet	CASING AND TUBING	USED IN DRILLING	LEFT IN WELL	PACKERS
		Size		
	16			
	13			
	10			Size of _____
	8 1/4			
	6 5/8			Depth set _____
	5 3/16			
	3			Perf. top _____
	2			Perf. bottom _____
	Liners Used			Perf. top _____
				Perf. bottom _____
	CASING CEMENTED _____ SIZE _____ No. FT. _____ Date _____			
	NAME OF SERVICE COMPANY _____			
	COAL WAS ENCOUNTERED AT _____ FEET _____ INCHES			
	_____ FEET _____ INCHES _____ FEET _____ INCHES			
	_____ FEET _____ INCHES _____ FEET _____ INCHES			

Drillers' Names _____

Remarks: Final inspection was made on this well on 3-3-72.

3-20-72
DATE

BOND (CANCELLED)
RETURNED TO WELL OPERATOR AND/OR PRINCIPAL

3/22 1972
R. C. Butcher
DISTRICT WELL INSPECTOR

11/10/2023

STATE OF WEST VIRGINIA
DEPARTMENT OF MINES
OIL AND GAS WELLS DIVISION
INSPECTOR'S PLUGGING REPORT

Permit No. _____

Well No. _____

COMPANY _____ ADDRESS _____

FARM _____ DISTRICT _____ COUNTY _____

Filling Material Used _____

Liner		Location		Amount	Packer	Location		
PLUGS USED AND DEPTH PLACED			BRIDGES		CASING AND TUBING			
CEMENT-THICKNESS	WOOD-SIZE	LEAD	CONSTRUCTION-LOCATION		RECOVERED	SIZE	LOST	

Drillers' Names _____

Remarks: _____

_____ I hereby certify I visited the above well on this date.
DATE

DISTRICT WELL INSPECTOR
11/10/2023



State of West Virginia

Department of Mines

Oil and Gas Division

Charleston 25305

March 22, 1972

R. H. ADKINS
dba Hatfield Gas Company
Box 555
Hamlin, West Virginia 25523

In Re: Permit No. WAY-693-P
Farm H. D. Hatfield
Well No. 2
District Union
County Wayne

Gentlemen:

The final inspection report for the well which is described above has been received in this office. Only the column checked below applies.

~~XX~~ The bond covering the well designated by the above permit number has been released under your Blanket Bond.

_____ Please return the enclosed cancelled bond which covered the well designated by the above permit number to the Surety Company who executed said bond in your behalf, in order that they may give you credit on their records.

Very truly yours,

Deputy Director
Oil and Gas Division

RLD/cc

Enclosure:

11/10/2023