

STATE OF WEST VIRGINIA
DEPARTMENT OF MINES
OIL AND GAS DIVISION

NOTICE OF PROPOSED LOCATION OF OIL AND GAS WELL

To THE DEPARTMENT OF MINES,
Charleston, W. Va.

<u>D.M. & E.L. Lusher</u> COAL OPERATOR OR COAL OWNER (coal not operated)	<u>Lusher Drilling Co.</u> NAME OF WELL OPERATOR
<u>Kenova, W.Va.</u> ADDRESS	<u>Kenova, W.Va.</u> COMPLETE ADDRESS
_____	<u>Sept. 22nd</u> , 19 <u>49</u> PROPOSED LOCATION
_____	<u>Ceredo</u> District
<u>D.M. & E.L. Lusher</u> OWNER OF MINERAL RIGHTS	<u>Wayne</u> County
<u>Kenova, W.Va.</u> ADDRESS	Well No. <u>1</u> <u>38.25</u> <u>82.30</u>
_____	<u>D.M. & E.L. Lusher</u> Farm

GENTLEMEN :

The undersigned well operator is entitled to drill upon the above named farm or tract of land for oil and gas, having fee title thereto, (or as the case may be) under grant or lease dated Aug. 2nd, 1949, made by D.M. & E.L. Lusher, to Lusher Drilling Co., and recorded on the _____ day of _____, in the office of the County Clerk for said County in Book _____, page _____.

The enclosed plat was prepared by a competent engineer and shows the proposed location of a well to be drilled for oil and gas by the undersigned well operator on the farm and in the Magisterial District and County above named, determined by survey and courses and distances from two permanent points, or land marks.

The undersigned well operator is informed and believes there are no coal operators operating beds of coal beneath said farm or tract of land on which said well is located, or within 500 feet of the boundaries of the same, who have mapped their workings and filed their maps as required by law, excepting the coal operators or coal owners (if any) above named as addressees.

The above named coal operators or coal owners (if any) are notified that any objections they may desire to make to such proposed location, or which they are required to make by Section 3 of said Code, if the drilling of a well at said proposed location will cause a dangerous condition in or about their respective coal mines, must be received by, or filed with the Department of Mines within ten* days from the receipt of a copy of this notice and accompanying plat by said Department. Said coal operators are further notified that forms for use in making such objections will be furnished to them by the Department of Mines promptly on request and that all such objections must set forth as definitely as is reasonably possible the ground or grounds on which such objections are based and indicate the direction and distance the proposed location should be moved to overcome same.

(The next paragraph is to be completed only in Department's copy.)

Copies of this notice and the enclosed plat were mailed by registered mail, or delivered to the above named coal operators or coal owners at their above shown respective address _____ day _____ before, or on the same day with the mailing or delivery of this copy to the Department of Mines at Charleston, West Virginia.


Very truly yours,

Lusher Drilling Co.
WELL OPERATOR

Route # 1
STREET

Kenova
CITY OR TOWN

West Virginia. 11/10/2023
STATE



Address of Well Operator }

*Section 3 . . . If no such objections be filed or be found by the department of mines, within said period of ten days from the receipt of said notice and plat by the department of mines, to said proposed location, the department shall forthwith issue to the well operator a drilling permit reciting the filing of such plat, that no objections have been made by the coal operators to the location, or found thereto by the department, and that the same is approved and the well operator authorized to proceed to drill at said location.

700

NOTICE OF PROPOSED LOCATION OF OIL AND GAS WELL

To THE DEPARTMENT OF MINES,
Charleston, W. Va.

D.M. & E.I. Iusher
Iusher Drilling Co. (coal not operated)

Kenova, W. Va.
Kenova, W. Va.

Sept. 22nd 1942
PROPOSED LOCATION

Ceredo
District

Wayne
County

Well No. 1
Farm

D.M. & E.I. Iusher

The undersigned well operator is entitled to drill upon the above named farm or tract of land for oil and gas, having fee title thereto, (or as the case may be) under grant or lease dated Aug. 2nd, 1942, made by D.M. & E.I. Iusher, and recorded on the _____ day _____, 1942, in the office of the County Clerk for said County in _____, _____ page _____ of _____

The enclosed plat was prepared by a competent engineer and shows the proposed location of a well to be drilled for oil and gas by the undersigned well operator on the farm and in the Mineral District and County above named, determined by survey and courses and distances from two permanent points or land marks.

The undersigned well operator is informed and believes there are no coal operators operating beds of coal beneath said farm or tract of land on which said well is located, or within 500 feet of the boundary of the same, who have mapped their workings and filed their maps as required by law, excepting the coal operators or coal owners (if any) above named as addressees.

The above named coal operators or coal owners (if any) are notified that any objections they may desire to make to such proposed location, or which they are required to make by Section 8 of said Code, if the drilling of a well at said proposed location will cause a dangerous condition in or about their respective coal mines, must be received by or filed with the Department of Mines within ten days from the receipt of a copy of this notice and accompanying plat by said Department. Said coal operators are further notified that forms for use in making such objections will be furnished to them by the Department of Mines promptly on request and that all such objections must set forth as definitely as is reasonably possible the ground or grounds on which such objections are based and indicate the direction and distance the proposed location should be moved to overcome same.

(The next paragraph is to be completed only in Department's copy.)
Copies of this notice and the enclosed plat were mailed by registered mail, or delivered to the above named coal operators or coal owners at their above shown respective address _____ day _____ before, or on the same day with the mailing or delivery of this copy to the Department of Mines at Charleston, West Virginia.

Very truly yours,

Iusher Drilling Co.

Route # 1

Kenova

West Virginia

Address of Well Operator

11/10/2023

Section 8 . . . If any objections be filed or be found by the department of mines, within said period of ten days from the receipt of said notice and plat by the department of mines, to said proposed location, the department shall forthwith cause the well operator a drilling permit respecting the filing of such plat, that no objections have been made by the coal operators to the location or found there by the department, and that the same is approved and the well operator authorized to proceed to drill at said location.

Formation	Color	Hard or Soft	Top	Bottom	Oil, Gas or Water	Depth Found	Remarks
			1380	1383			
			1385	1380			
			1380	1315			
			1423	1443			
Lime Shell		Hard	1423	1443			
Slate & Shells		Hard	1443	1490			
White Slate		Soft	1490	1575			
Slate & Shells		Hard	1575	1855			
Coffee Shale		Soft	1855	1875			
Breur-Grit		Hard	1875	1900			
Breur Shells		Hard	1900	1950			
White Slate		Soft	1950	1975			
Brown Shale		Soft	1975	2110			
White Slate		Soft	2110	2210			
Brown Shale		Soft	2210	2235			
Dark Grey Shale		Soft	2235	2325			
Brown Shale		Soft	2325	2530			
White Slate		Soft	2530	2560			
Brown Slate		Soft	2560	2635			
White Slate		Soft	2635	2785			
Brown Shale		Soft	2785	2829			
Corniferous - Lime		Hard	2829				
Lime		Hard	2835				
Total							

11/10/2023

Date December 14th, 1949

APPROVED Lusher Drilling Co Owner

By [Signature] (Title)

WEST VIRGINIA DEPARTMENT OF MINES
OIL AND GAS DIVISION

WELL RECORD

Permit No. Way-700


Oil or Gas Well.....
(Kind)

Company Lusher Drilling Company
 Address Kenova, West Virginia Rt. #1
 Farm D. M. Lusher Acres 82
 Location (waters) Docks Creek
 Well No. 1 Elev. 620
 District Ceredo County Wayne
 The surface of tract is owned in fee by D. M. Lusher
Kenova Address W. Va. Rt. #1
 Mineral rights are owned by D. M. Lusher
Kenova Address W. Va. Rt. #1
 Drilling commenced September 11, 1949
 Drilling completed December 7, 1949
 Date shot December 10th Depth of shot 2091 2835
 Open Flow 4/10ths Water in 1 Inch
 /10ths Merc. in _____ Inch
 Volume _____ Cu. Ft.
 Rock Pressure _____ lbs. _____ hrs.
 Oil _____ bbls., 1st 24 hrs.
 Fresh water _____ feet _____ feet
 Salt water _____ feet _____ feet

Casing and Tubing	Used in Drilling	Left in Well	Packers
Size			
16.			Kind of Packer
13.			
10.		30	Size of
8 3/4		340	
6 5/8		1426	Depth set <u>1426</u>
5 3/16			
3.			Perf. top
2.			Perf. bottom
Liners Used			Perf. top
			Perf. bottom

CASING CEMENTED _____ SIZE _____ No. FT. _____ Date _____
 _____ NONE _____
 COAL WAS ENCOUNTERED AT _____ FEET _____ INCHES
 _____ FEET _____ INCHES _____ FEET _____ INCHES
 _____ FEET _____ INCHES _____ FEET _____ INCHES

Formation	Color	Hard or Soft	Top	Bottom	Oil Gas or Water	Depth Found	Remarks
Surface		Soft	0	20			
Slate		Soft	20	40			
Sand		Soft	40	155			
Blate		Soft	155	165			
Sand		Soft	165	235			
Slate		Soft	235	247			
Sand		Soft	247	289			
Slate		Soft	289	300			
Sand		Soft	300	340			
Slate		Soft	340	348			
Sand		Soft	348	370			
Slate		Soft	370	400			
Sand		Soft	400	418			
Slate		Soft	418	448			
Sand		Soft	448	456			
Slate		Soft	456	460			
Sand		Soft	460	476			
Slate		Soft	476	484			
Sand		Soft	484	503			
Slate		Soft	503	506			
Sand		Soft	506	526			
Slate		Soft	526	628			
Sand		Soft	628	645			
Slate		Soft	645	710			
Sandy Shale		Soft	710	845			
Salt Sand		Hard	845	945			
Slate		Soft	945	950			
Sand		Hard	950	1022			
Slate		Soft	1022	1070			
Max Sand		Hard	1070	1145			
Slate		Soft	1145	1147			
Big Lime		Hard	1147	1260			
Corniferous		Hard	1260	1280			
Slate		Soft	1280	1282			
Injun Sand		Hard	1282	1370			
Slate		Soft	1370	1372			
Sand		Hard	1372	1420			
Slate		Soft	1420	1423			



STATE OF WEST VIRGINIA
DEPARTMENT OF MINES
OIL AND GAS DIVISION

INSPECTOR'S PLUGGING REPORT

Permit No. Wayne-700-P Well No. 1
 COMPANY Lusher Drilling Co ADDRESS Kenova, W. Va. R.# 1
 FARM S. M. Lusher DISTRICT Ceredo COUNTY Wayne

Filling Material Used Clay-Cement


PLUGS USED AND DEPTH PLACED			BRIDGES	CASING AND TUBING		
CEMENT-THICKNESS	WOOD-SIZE	LEAD	CONSTRUCTION-LOCATION	RECOVERED	SIZE	LOST
<p style="font-size: 2em; font-family: cursive;">Filling hole at 1500'</p>						

Drillers' Names E. L. Lusher

Remarks:

1-16-50
DATE

I hereby certify I visited the above well on this date.



O. C. Allen
DISTRICT WELL INSPECTOR

STATE OF WEST VIRGINIA
DEPARTMENT OF MINES
OIL AND GAS DIVISION

INSPECTOR'S WELL REPORT

Permit No. _____

Oil or Gas Well _____
(KIND)

		CASING AND TUBING	USED IN DRILLING	LEFT IN WELL	PACKERS
Company _____		Size			
Address _____		16			Kind of Packer _____
Farm _____		13			
Well No. _____		10			Size of _____
District _____ County _____		8 1/4			
Drilling commenced _____		6 3/8			Depth set _____
Drilling completed _____ Total depth _____		5 3/16			
Date shot _____ Depth of shot _____		3			Perf. top _____
Initial open flow _____ /10ths Water in _____ Inch		2			Perf. bottom _____
Open flow after tubing _____ /10ths Merc. in _____ Inch		Liners Used			Perf. top _____
Volume _____ Cu. Ft.					Perf. bottom _____
Rock pressure _____ lbs. _____ hrs.		CASING CEMENTED _____ SIZE _____ No. FT. _____ Date _____			
Oil _____ bbls., 1st 24 hrs.		COAL WAS ENCOUNTERED AT _____ FEET _____ INCHES			
Fresh water _____ feet _____ feet		_____ FEET _____ INCHES _____ FEET _____ INCHES			
Salt water _____ feet _____ feet		_____ FEET _____ INCHES _____ FEET _____ INCHES			

Drillers' Names _____

Remarks:

DATE

DISTRICT WELL INSPECTOR

11/10/2023

STATE OF WEST VIRGINIA
DEPARTMENT OF MINES
OIL AND GAS DIVISION


INSPECTOR'S PLUGGING REPORT

Permit No. Wayne - 700 - P. Well No. 1
 COMPANY Lusher Drilling Co ADDRESS Kenova, W. Va. R#1,
 FARM D. M. Lusher, DISTRICT Ceredo COUNTY Wayne
 Filling Material Used Clay-Cement.

Liner	Location	Amount	Packer	Location			
PLUGS USED AND DEPTH PLACED			BRIDGES		CASING AND TUBING		
CEMENT-THICKNESS	WOOD-SIZE	LEAD	CONSTRUCTION-LOCATION		RECOVERED	SIZE	LOST
<i>Trying to start 6 7/8" pipe.</i>							

Drillers' Names E. L. Lusher,

Remarks:



1-19-50 I hereby certify I visited the above well on this date.
DATE

O.C. Allen
 DISTRICT WELL INSPECTOR
 11/10/2023

STATE OF WEST VIRGINIA
DEPARTMENT OF MINES
OIL AND GAS DIVISION

INSPECTOR'S WELL REPORT

Permit No. _____

Oil or Gas Well _____
(KIND)

	CASING AND TUBING	USED IN DRILLING	LEFT IN WELL	PACKERS
Company _____	Size			
Address _____	16			Kind of Packer _____
Farm _____	13			
Well No. _____	10			Size of _____
District _____ County _____	8 1/4			
Drilling commenced _____	6 5/8			Depth set _____
Drilling completed _____ Total depth _____	5 3/16			
Date shot _____ Depth of shot _____	3			Perf. top _____
Initial open flow _____ /10ths Water in _____ Inch	2			Perf. bottom _____
Open flow after tubing _____ /10ths Merc. in _____ Inch	Liners Used _____			Perf. top _____
Volume _____ Cu. Ft.				Perf. bottom _____
Rock pressure _____ lbs. _____ hrs.	CASING CEMENTED _____ SIZE _____ No. FT. _____ Date _____			
Oil _____ bbls., 1st 24 hrs.	COAL WAS ENCOUNTERED AT _____ FEET _____ INCHES			
Fresh water _____ feet _____ feet	_____ FEET _____ INCHES _____ FEET _____ INCHES			
Salt water _____ feet _____ feet	_____ FEET _____ INCHES _____ FEET _____ INCHES			

Drillers' Names _____

Remarks:

DATE _____

DISTRICT WELL INSPECTOR

11/10/2023

STATE OF WEST VIRGINIA
DEPARTMENT OF MINES
OIL AND GAS DIVISION

INSPECTOR'S PLUGGING REPORT

Permit No. Wayne-700-P Well No. 1
 COMPANY Lusher Drilling Co. ADDRESS Kenova, WV R#1,
 FARM D. M. Lusher, Jr DISTRICT Arden COUNTY Wayne
 Filling Material Used Clay - Cement


Liner	Location	Amount	Packer	Location	
PLUGS USED AND DEPTH PLACED			BRIDGES	CASING AND TUBING	
CEMENT-THICKNESS	WOOD-SIZE	LEAD	CONSTRUCTION-LOCATION	RECOVERED	SIZE LOST
<u>Shot</u>	<u>6 5/8" pipe</u>				

Drillers' Names Lusher,

Remarks:

1-20-50
DATE

I hereby certify I visited the above well on this date.



OO, Allen

DISTRICT WELL INSPECTOR
11/10/2023

STATE OF WEST VIRGINIA
DEPARTMENT OF MINES
OIL AND GAS DIVISION

INSPECTOR'S WELL REPORT

Permit No. _____

Oil or Gas Well _____
(KIND)

	CASING AND TUBING	USED IN DRILLING	LEFT IN WELL	PACKERS
Company _____				
Address _____	Size			
Farm _____	16			Kind of Packer _____
Well No. _____	13			
District _____ County _____	10			Size of _____
Drilling commenced _____	8 1/4			
Drilling completed _____ Total depth _____	6 5/8			Depth set _____
Date shot _____ Depth of shot _____	5 3/16			
Initial open flow _____ /10ths Water in _____ Inch	3			Perf. top _____
Open flow after tubing _____ /10ths Merc. in _____ Inch	2			Perf. bottom _____
Volume _____ Cu. Ft.	Liners Used			Perf. top _____
Rock pressure _____ lbs. _____ hrs.				Perf. bottom _____
Oil _____ bbls., 1st 24 hrs.	CASING CEMENTED _____ SIZE _____ No. FT. _____ Date _____			
Fresh water _____ feet _____ feet	COAL WAS ENCOUNTERED AT _____ FEET _____ INCHES			
Salt water _____ feet _____ feet	_____ FEET _____ INCHES _____ FEET _____ INCHES			
	_____ FEET _____ INCHES _____ FEET _____ INCHES			

Drillers' Names _____

Remarks: _____

DATE _____

DISTRICT WELL INSPECTOR _____

11/10/2023

STATE OF WEST VIRGINIA
DEPARTMENT OF MINES
OIL AND GAS DIVISION

INSPECTOR'S PLUGGING REPORT

Permit No. Way 700-P Well No. 1
 COMPANY Lusher Drilling Co. ADDRESS Kenova, W.V. - R#1.
 FARM D.M. Lusher DISTRICT Arden COUNTY Wayne
 Filling Material Used Clay - Cement

Liner _____ Location _____ Amount _____ Packer _____ Location _____

PLUGS USED AND DEPTH PLACED			BRIDGES	CASING AND TUBING		
CEMENT-THICKNESS	WOOD-SIZE	LEAD	CONSTRUCTION-LOCATION	RECOVERED	SIZE	LOST
Shot casing at			1308'			

Drillers' Names E. Lusher

Remarks:

1-26-50
DATE

I hereby certify I visited the above well on this date.



O.C. Allen

DISTRICT WELL INSPECTOR

11/10/2023

STATE OF WEST VIRGINIA
DEPARTMENT OF MINES
OIL AND GAS DIVISION

INSPECTOR'S WELL REPORT

Permit No. _____

Oil or Gas Well _____
(KIND)

	CASING AND TUBING	USED IN DRILLING	LEFT IN WELL	PACKERS
Company _____				
Address _____	Size			
Farm _____	16			Kind of Packer _____
Well No. _____	13			
District _____ County _____	10			Size of _____
Drilling commenced _____	8¼			
Drilling completed _____ Total depth _____	6½			Depth set _____
Date shot _____ Depth of shot _____	5 3/16			
Initial open flow _____ /10ths Water in _____ Inch	3			Perf. top _____
Open flow after tubing _____ /10ths Merc. in _____ Inch	2			Perf. bottom _____
Volume _____ Cu. Ft.	Liners Used			Perf. top _____
Rock pressure _____ lbs. _____ hrs.				Perf. bottom _____
Oil _____ bbls., 1st 24 hrs.	CASING CEMENTED _____ SIZE _____ No. FT. _____ Date _____			
Fresh water _____ feet _____ feet	COAL WAS ENCOUNTERED AT _____ FEET _____ INCHES			
Salt water _____ feet _____ feet	_____ FEET _____ INCHES _____ FEET _____ INCHES			
	_____ FEET _____ INCHES _____ FEET _____ INCHES			

Drillers' Names _____

Remarks: _____

DATE

DISTRICT WELL INSPECTOR

11/10/2023

STATE OF WEST VIRGINIA
DEPARTMENT OF MINES
OIL AND GAS DIVISION

INSPECTOR'S PLUGGING REPORT

Permit No. Wayne-700-P Well No. 1.
 COMPANY Lusher Drilling Co. ADDRESS Kenova N.E. R. #1.
 FARM D.M. Lusher DISTRICT Ceredo COUNTY Wayne
 Filling Material Used Clay-Cement.

Liner	Location	Amount	Packer	Location			
PLUGS USED AND DEPTH PLACED			BRIDGES		CASING AND TUBING		
CEMENT-THICKNESS	WOOD-SIZE	LEAD	CONSTRUCTION-LOCATION		RECOVERED	SIZE	LOST
<i>Preparing to shoot casing.</i>							

Drillers' Names E. Lusher

Remarks:



1-31-50 I hereby certify I visited the above well on this date.
DATE

O.C. Allen
 DISTRICT WELL INSPECTOR

STATE OF WEST VIRGINIA
DEPARTMENT OF MINES
OIL AND GAS DIVISION

INSPECTOR'S WELL REPORT

Permit No. _____

Oil or Gas Well _____
(KIND)

	CASING AND TUBING	USED IN DRILLING	LEFT IN WELL	PACKERS
Company _____				
Address _____	Size			
Farm _____	16			Kind of Packer _____
Well No. _____	13			
District _____ County _____	10			Size of _____
Drilling commenced _____	8 1/4			
Drilling completed _____ Total depth _____	6 5/8			Depth set _____
Date shot _____ Depth of shot _____	5 3/16			
Initial open flow _____ /10ths Water in _____ Inch	3			Perf. top _____
Open flow after tubing _____ /10ths Merc. in _____ Inch	2			Perf. bottom _____
Volume _____ Cu. Ft.	Liners Used			Perf. top _____
Rock pressure _____ lbs. _____ hrs.				Perf. bottom _____
Oil _____ bbls., 1st 24 hrs.	CASING CEMENTED _____ SIZE _____ No. FT. _____ Date _____			
Fresh water _____ feet _____ feet	COAL WAS ENCOUNTERED AT _____ FEET _____ INCHES			
Salt water _____ feet _____ feet	_____ FEET _____ INCHES FEET _____ INCHES			
	_____ FEET _____ INCHES FEET _____ INCHES			

Drillers' Names _____

Remarks:

DATE

DISTRICT WELL INSPECTOR

11/10/2023

STATE OF WEST VIRGINIA
 DEPARTMENT OF MINES
 OIL AND GAS DIVISION


INSPECTOR'S PLUGGING REPORT

Permit No. Way-700-P Well No. 1
 COMPANY Lusher Drilling Co. ADDRESS Kenova Dist, Va R#1.
 FARM D.M. Lusher DISTRICT Ceredo COUNTY Wayne
 Filling Material Used Clay-Cement-Stone.

Liner	Location	Amount	Packer	Location
PLUGS USED AND DEPTH PLACED			BRIDGES	CASING AND TUBING
CEMENT-THICKNESS	WOOD-SIZE	LEAD	CONSTRUCTION-LOCATION	RECOVERED SIZE LOST

Drillers' Names E. Lusher

Remarks:



2-6-50
DATE

I hereby certify I visited the above well on this date.

D.C. Allen

DISTRICT WELL INSPECTOR
11/10/2023

STATE OF WEST VIRGINIA
DEPARTMENT OF MINES
OIL AND GAS DIVISION

INSPECTOR'S WELL REPORT

Permit No. _____

Oil or Gas Well _____
(KIND)

	CASING AND TUBING	USED IN DRILLING	LEFT IN WELL	PACKERS
Company _____				
Address _____	Size			
Farm _____	16			Kind of Packer _____
Well No. _____	13			
District _____ County _____	10			Size of _____
Drilling commenced _____	8 1/4			
Drilling completed _____ Total depth _____	6 5/8			Depth set _____
Date shot _____ Depth of shot _____	5 3/16			
Initial open flow _____ /10ths Water in _____ Inch	3			Perf. top _____
Open flow after tubing _____ /10ths Merc. in _____ Inch	2			Perf. bottom _____
Volume _____ Cu. Ft.	Liners Used			Perf. top _____
Rock pressure _____ lbs. _____ hrs.				Perf. bottom _____
Oil _____ bbls., 1st 24 hrs.	CASING CEMENTED _____ SIZE _____ No. FT. _____ Date _____			
Fresh water _____ feet _____ feet	COAL WAS ENCOUNTERED AT _____ FEET _____ INCHES			
Salt water _____ feet _____ feet	_____ FEET _____ INCHES _____ FEET _____ INCHES			
	_____ FEET _____ INCHES _____ FEET _____ INCHES			

Drillers' Names _____

Remarks:

DATE _____

DISTRICT WELL INSPECTOR

11/10/2023

STATE OF WEST VIRGINIA
DEPARTMENT OF MINES
OIL AND GAS DIVISION

INSPECTOR'S PLUGGING REPORT

Permit No. Way-700-P Well No. 1

COMPANY Lusher Drilling Co ADDRESS Kenova, WV - R#1

FARM D.M. Lusher DISTRICT Ceredo COUNTY Wayne

Filling Material Used Clay-Cement

Liner Location Amount Packer Location

PLUGS USED AND DEPTH PLACED			BRIDGES	CASING AND TUBING		
CEMENT-THICKNESS	WOOD-SIZE	LEAD	CONSTRUCTION-LOCATION	RECOVERED	SIZE	LOST
					10"	30'
				340'	8 1/4"	
Well Plugged according to work order to 370 feet. hole left open for water well, 10" pipe left as marker.				1361'	6 5/8"	65'

Drillers' Names E.L. Lusher

Remarks:

2-17-50 I hereby certify I visited the above well on this date.
DATE

O.C. Allen

STATE OF WEST VIRGINIA
DEPARTMENT OF MINES
OIL AND GAS DIVISION

INSPECTOR'S WELL REPORT

Permit No. _____

Oil or Gas Well _____
(KIND)

	CASING AND TUBING	USED IN DRILLING	LEFT IN WELL	PACKERS
Company _____				
Address _____	Size			
Farm _____	16			Kind of Packer _____
Well No. _____	13			
District _____ County _____	10			Size of _____
Drilling commenced _____	8 1/4			
Drilling completed _____ Total depth _____	6 5/8			Depth set _____
Date shot _____ Depth of shot _____	5 3/16			
Initial open flow _____ /10ths Water in _____ Inch	3			Perf. top _____
Open flow after tubing _____ /10ths Merc. in _____ Inch	2			Perf. bottom _____
Volume _____ Cu. Ft.	Liners Used			Perf. top _____
Rock pressure _____ lbs. _____ hrs.				Perf. bottom _____
Oil _____ bbls., 1st 24 hrs.				
Fresh water _____ feet _____ feet				
Salt water _____ feet _____ feet				

CASING CEMENTED _____ SIZE _____ No. FT. _____ Date _____

COAL WAS ENCOUNTERED AT _____ FEET _____ INCHES

_____ FEET _____ INCHES _____ FEET _____ INCHES

_____ FEET _____ INCHES _____ FEET _____ INCHES

Drillers' Names _____

Remarks:

DATE

DISTRICT WELL INSPECTOR

11/10/2023

PROPOSED MANNER OF PLUGGING AND FILLING WELL

(REQUIRED BY RULES AND REGULATIONS)

WEST VIRGINIA DEPARTMENT OF MINES

OIL AND GAS DIVISION

WORK ORDER

Well to be plugged and filled as follows:

Set Bridge at 1500 feet and filled with clay to 1435 feet. Male and female plug filled with red mud to 830 male and female plug filled with dirt.

WORK ORDER INTERPOSED BY THE DEPARTMENT OF MINES

Total Depth 2835'

Fill with clay from total depth 2835' - 2700'

Neat Cement 2700' - 2690'

5' crushed stone on cement plug - sealing off Corniferous Lime

SET A PERMANENT BRIDGE AT 1930' - 30' below Berea Grit

2 sacks neat cement and 5' crushed stone on bridge

Fill with clay to 1855' - 20' above Berea Grit

Neat Cement 1855' - 1845'

SET A PERMANENT BRIDGE AT 1460' - 34' below 6-5/8" casing

2 sacks neat cement and 5' crushed stone on bridge

AS 6-5/8" CASING IS LIFTED

Fill with clay to 1200' - a point in the Big Lime

Neat Cement 1200' - 1190'

5' crushed stone on cement plug - sealing hole completely below Big Lime

Continue filling with clay to 800' - 45' above Salt Sands

Neat Cement 800' - 790'

5' crushed stone on cement plug - sealing off Salt Sands

SET A PERMANENT BRIDGE AT 400'

2 sacks neat cement and 5' crushed stone on bridge

Pull 8-1/4" casing and

Fill with clay to surface

Erect marker such as is described in Rule 18, 1931 Regulations

To the Department of Mines
Coal Owner or Operator,
Lease or Property Owner.

Gentlemen:

This "work order" is submitted for your approval and concurrence and unless notified of your disapproval or non-concurrence, the undersigned will proceed with the plugging and filling of said well in the above described manner on the date stated in the notice of intention to plug and abandon the said well on opposite side of this sheet.

Very truly yours,

Eusher Drilling Company

Well Operator.

No objections have been filed by the coal owner or coal operator, or any available adjacent lease or property owners or interposed by the Department of Mines to the manner herein described for the plugging and filling of the well above mentioned. Therefore, the same is hereby approved this

5th day of January, 1950

DEPARTMENT OF MINES
Oil and Gas Division

11/10/2023

By:

C. H. Kelly

NOTE: This "work order" shall be filed in triplicate, one copy for the files of the Department of Mines; one to be approved or corrected and returned to the well operator as his authority for plugging said well; and one for the well inspector.

STATE OF WEST VIRGINIA
DEPARTMENT OF MINES
OIL AND GAS DIVISION

NOTICE OF INTENTION TO PLUG AND ABANDON WELL

(REQUIRED BY SECTION 9, ARTICLE 4, CHAPTER 22 OF THE CODE)

To THE DEPARTMENT OF MINES,
Charleston, W. Va.

No Coal

Lusher Drilling Company

COAL OPERATOR OR COAL OWNER

NAME OF WELL OPERATOR

ADDRESS

Kenova, West Virginia Rt. #1

COMPLETE ADDRESS

December 17

1949

COAL OPERATOR OR COAL OWNER

WELL TO BE ABANDONED

ADDRESS

Ceredo

District

Wayne

County

LEASE OR PROPERTY OWNER

Well No. 1

ADDRESS

D. M. Lusher

Farm

(Inspector)

NOTIFY MR. O. C. ALLEN/- WAYNE -- TELEPHONE 89-J
24 HOURS IN ADVANCE OF PLUGGING DATE

Gentlemen:—

The undersigned well operator is about to abandon the above described well and will commence

the work of plugging and abandoning said well on the 27th day of December, 1949,
(which date shall not be less than five days after the day on which this notice so mailed is received,
or in due course should be received by the Department of Mines.)

This notice is given you in order that your respective representatives may be present at the
plugging and filling of said well. You are further notified that whether you are represented or not
represented the undersigned will proceed on that date, or shortly thereafter, to plug and fill said
well in the manner required by Section 10, Article 4, Chapter 22 of the Code and given in detail on the
reverse side of this notice, in "Work Order."

This notice is being mailed by registered mail to each of you at the above addresses on the
above date.

Very truly yours,

LUSHER DRILLING COMPANY
by



Well Operator.



11/10/2023

NOTE: Upon the abandonment of all wells drilled prior to June 1, 1929, a plat prepared by a competent
engineer, showing the district and county in which the tract of land is located, the name and acreage of same,
the names of the owners and adjacent tracts, and the location of the about to be abandoned well, determined
by survey, and the courses and distances of such well from two permanent points or landmarks on said tract, shall
be submitted with this notice.

(Over)

Way 700

PERMIT NUMBER

STATE OF WEST VIRGINIA
DEPARTMENT OF MINES
OIL AND GAS DIVISION

AFFIDAVIT OF PLUGGING AND FILLING WELL

Permit No. Way-700-P

No Coal
COAL OPERATOR OR OWNER
ADDRESS
COAL OPERATOR OR OWNER
ADDRESS
LEASE OR PROPERTY OWNER
ADDRESS

Lusher Drilling Company
NAME OF WELL OPERATOR
Kenova, West Virginia Rt. #1
COMPLETE ADDRESS
19
Ceredo District
Wayne County
Well No. 1
D. M. Lusher Farm

AFFIDAVIT TO BE MADE IN TRIPPLICATE, ONE COPY TO BE MAILED BY REGISTERED MAIL TO THE DEPARTMENT, ONE COPY TO BE RETAINED BY THE WELL OPERATOR AND THE THIRD COPY (AND EXTRA COPIES IF REQUIRED) TO BE MAILED TO EACH COAL OPERATOR ABOVE NAMED AT THEIR RESPECTIVE ADDRESSES.

AFFIDAVIT

STATE OF WEST VIRGINIA, }
COUNTY OF Cabell } SS:

Lusher Drilling Co and [Signature]
being first duly sworn according to law depose and say that they are experienced in the work of

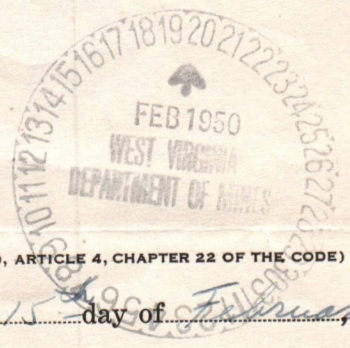
plugging and filling oil and gas wells and were employed by _____, well operator, and participated in the work of plugging and filling the above well, that said work was commenced on the 9th day of January, 1950, and that the well was plugged and filled in the following manner:

Manner in which sand was plugged:

- Bridge at 1435 with Cement Plug
- Filled to 1335 " " "
- Bridge at 1000 " " "
- Filled to 710 " " "
- Filled Solid to 370 with Cement Plug on Top
- Balance of hole open - to save water well for farm use

Manner in which coal was plugged:

Description of monument:



(THE ABOVE DESCRIPTION MUST BE IN DETAIL AND IN ACCORDANCE WITH THE PROVISIONS OF SECTION 10, ARTICLE 4, CHAPTER 22 OF THE CODE)

and that the work of plugging and filling said well was completed on the 15 day of February, 1950.

And further deponents saith not.


Lusher Drilling Co
By [Signature] 11/10/2023
Letha M. Kay
Notary Public.

Sworn to and subscribed before me this 16th day of February, 1950

My Commission expires: May 22, 1951

Way-700-P

STATE OF WEST VIRGINIA
DEPARTMENT OF MINES
OIL AND GAS DIVISION



AFFIDAVIT OF PLUGGING AND FILLING WELL

COAL OPERATOR OR OWNER
NAME OF WELL OPERATOR
ADDRESS
WELL AND LOCATION
COUNTY
WELL No.

THE AFFIDAVIT TO BE MADE BY THIS STATE TO BE MAILED BY REGISTERED MAIL TO THE DEPARTMENT, ONE COPY TO BE RETAINED BY THE WELL OPERATOR AND THE THIRD COPY AND EXTRA COPIES IF REQUIRED TO BE MAILED TO EACH COAL OPERATOR ABOVE NAMED AT THEIR RESPECTIVE ADDRESSES.

AFFIDAVIT

STATE OF WEST VIRGINIA
COUNTY OF _____

being first duly sworn according to law do depose and say that they are experienced in the work of plugging and filling oil and gas wells and were employed by _____ and _____ well operator, and participated in the work of plugging and filling the above well, that said work was commenced on the _____ day of _____ 19____ and that the well was plugged and filled in the following manner:

Manner in which said well was plugged:

- Quantity of 1 1/2" cement slurry
- " " " "
- " " " "
- " " " "
- " " " "
- Quantity of 3/4" cement slurry on top
- Quantity of hole open - to give water well on same acc

Manner in which coal was plugged:

W.D.G. U.S.A.

BOND

Description of monument:

and that the work of plugging and filling said well was completed on the _____ day of _____ 19____

The further deponents say: not

Notary Public

and subscribed before me this _____ day of _____ 19____

on expires:

