

STATE OF WEST VIRGINIA
DEPARTMENT OF MINES
OIL AND GAS DIVISION

NOTICE OF PROPOSED LOCATION OF OIL AND GAS WELL

To THE DEPARTMENT OF MINES,
Charleston, W. Va.

Eustace G. Adkins
~~COAL OPERATOR OR~~ COAL OWNER (not operated)
Lavalette, Route 1, Box 42, W. Va.
ADDRESS

Webster Myers
NAME OF WELL OPERATOR
132 Woodland Drive,
Huntington, W. Va.
COMPLETE ADDRESS

COAL OPERATOR OR COAL OWNER
ADDRESS

Dec. 12th, 1949, 19
PROPOSED LOCATION
Union District

Eustace G. Adkins
OWNER OF MINERAL RIGHTS
Lavalette, Route 1, Box 42, W. Va.
ADDRESS

Wayne County
Well No. 1 38° 20'
82° 20'
E. G. Adkins Farm

GENTLEMEN :

The undersigned well operator is entitled to drill upon the above named farm or tract of land for oil and gas, having fee title thereto, (or as the case may be) under grant or lease dated 1949, made by Eustace G. Adkins, to Webster Myers, and recorded on the _____ day of _____, in the office of the County Clerk for said County in Book _____, page _____.

The enclosed plat was prepared by a competent engineer and shows the proposed location of a well to be drilled for oil and gas by the undersigned well operator on the farm and in the Magisterial District and County above named, determined by survey and courses and distances from two permanent points, or land marks.


The undersigned well operator is informed and believes there are no coal operators operating beds of coal beneath said farm or tract of land on which said well is located, or within 500 feet of the boundaries of the same, who have mapped their workings and filed their maps as required by law, excepting the coal operators or coal owners (if any) above named as addressees.

The above named coal operators or coal owners (if any) are notified that any objections they may desire to make to such proposed location, or which they are required to make by Section 3 of said Code, if the drilling of a well at said proposed location will cause a dangerous condition in or about their respective coal mines, must be received by, or filed with the Department of Mines within ten* days from the receipt of a copy of this notice and accompanying plat by said Department. Said coal operators are further notified that forms for use in making such objections will be furnished to them by the Department of Mines promptly on request and that all such objections must set forth as definitely as is reasonably possible the ground or grounds on which such objections are based and indicate the direction and distance the proposed location should be moved to overcome same.

(The next paragraph is to be completed only in Department's copy.)

Copies of this notice and the enclosed plat were mailed by registered mail, or delivered to the above named coal operators or coal owners at their above shown respective address _____ day _____ before, or on the same day with the mailing or delivery of this copy to the Department of Mines at Charleston, West Virginia.

Very truly yours,



Address of Well Operator }

Webster Myers
WELL OPERATOR
132 Woodland Drive
STREET
Huntington
CITY OR TOWN
West Virginia. 11/10/2023
STATE

*Section 3 If no such objections be filed or be found by the department of mines, within said period of ten days from the receipt of said notice and plat by the department of mines, to said proposed location, the department shall forthwith issue to the well operator a drilling permit reciting the filing of such plat, that no objections have been made by the coal operators to the location, or found thereto by the department, and that the same is approved and the well operator authorized to proceed to drill at said location.

706

NOTICE OF PROPOSED LOCATION OF OIL AND GAS WELL

To The Department of Mines,
Charleston, W. Va.

Webster Myers
NAME OF WELL OPERATOR
132 Woodland Drive,
Huntington, W. Va.
COMPLETE ADDRESS

Enslace G. Adkins
OWNER OF MINERAL RIGHTS
Lavalotte, Route 1, Box 42, W. Va.
ADDRESS

Dec. 12th, 1949
PROPOSED LOCATION

Enslace G. Adkins
OWNER OF MINERAL RIGHTS
Lavalotte, Route 1, Box 42, W. Va.
ADDRESS

Union
District
Wayne
County
Well No. 1
E. G. Adkins
Farm

Enslace G. Adkins
OWNER OF MINERAL RIGHTS
Lavalotte, Route 1, Box 42, W. Va.
ADDRESS

The undersigned well operator is entitled to drill upon the above named farm or tract of land for oil and gas, having fee title thereto, (or as the case may be) under grant or lease dated 1949 made by Enslace G. Adkins to Webster Myers and recorded on this day in the office of the County Clerk for said County in

The enclosed plat was prepared by a competent engineer and shows the proposed location of a well to be drilled for oil and gas by the undersigned well operator on the farm and in the Mineral District and County above named, determined by survey and courses and distances from two permanent points on land matter.


The undersigned well operator is informed and believes there are no coal operators operating beds of coal beneath said farm or tract of land on which said well is located, or within 500 feet of the boundaries of the same, who have mapped their workings and filed their maps as required by law, excepting the coal operators or coal owners (if any) above named as addressees.

The above named coal operators or coal owners (if any) are notified that any objections they may desire to make to such proposed location, or which they are required to make by Section 8 of said Code, if the drilling of a well at said proposed location will cause a dangerous condition in or about their respective coal mines, must be received by or filed with the Department of Mines within ten days from the receipt of a copy of this notice and accompanying plat by said Department. Said coal operators are further notified that forms for use in making such objections will be furnished to them by the Department of Mines promptly on request and that all such objections must set forth as definitely as is reasonably possible the ground or grounds on which such objections are based and indicate the direction and distance the proposed location should be moved to overcome same.

(The next paragraph is to be completed only in Department's copy.)
Copies of this notice and the enclosed plat were mailed by registered mail, or delivered to the above named coal operators or coal owners at their above shown respective addresses day before, or on the same day with the mailing or delivery of this copy to the Department of Mines at Charleston, West Virginia.

Very truly yours,

Webster Myers
WELL OPERATOR
132 Woodland Drive
STREET
Huntington
CITY OR TOWN
West Virginia
STATE



11/10/2023

Section 8. . . . If no such objections be filed or be found by the department of mines, within said period of ten days from the receipt of said notice and plat by the department of mines, to said proposed location, the department shall forthwith issue to the well operator a drilling permit, reserving the thing of such plat, that no objections have been made by the coal operators to the location or found thereby by the department, and that the same is approved and the well operator authorized to proceed to drill at said location.



STATE OF WEST VIRGINIA
DEPARTMENT OF MINES
OIL AND GAS DIVISION

Guyandot Quadrangle

WELL RECORD

Permit No. W-706

Oil or Gas Well _____ (KIND)

Company Corley Gas Company (Webster Myers)
Address 132 Woodland Drive, Huntington, W.Va
Farm E.G. Adkins Acres 105
Location (waters) Beeck Fork
Well No. 1 Elev. _____
District Union County Wayne
The surface of tract is owned in fee by E.G. Adkins
Lavalette, W.Va. Address RFD
Mineral rights are owned by Same
Address _____
Drilling commenced Dec 17, 1949
Drilling completed March 29, 1950
Date Shot _____ From _____ To _____
With _____

Casing and Tubing	Used in Drilling	Left in Well	6-5/8" Shoe on Packers bottom of 6-5/8" Csy
Size			Kind of Packer
16			
13			
10	21	21	Size of
8 1/4	340	340	
6 5/8	1620	1620	Depth set
5 3/16			
3			Perf. top
2			Perf. bottom
Liners Used			Perf. top
			Perf. bottom

Open Flow _____ /10ths Water in _____ Inch
_____ /10ths Merc. in _____ Inch
Volume _____ Cu. Ft.
Rock Pressure _____ lbs. _____ hrs.
Oil _____ bbls., 1st 24 hrs.
Fresh water 125 feet _____ feet
Salt water 1005 feet _____ feet

CASING CEMENTED _____ SIZE _____ No. Ft. _____ Date _____
COAL WAS ENCOUNTERED AT _____ FEET _____ INCHES
_____ FEET _____ INCHES FEET _____ INCHES
_____ FEET _____ INCHES FEET _____ INCHES

Formation	Color	Hard or Soft	Top	Bottom	Oil, Gas or Water	Depth Found	Remarks
Surface			0	20			
Sand			20	35			
Slate			35	60			
Sand			60	72			
Slate			72	123			
Sand			123	135			
Slate			135	172			
Sand			172	186			
Slate			186	235			
Sand Broken			235	650			
Slate			560	585			
Lime Shells			585	600			
Slate			600	635			
Sand			635	715			
Slate & Shells			715	840			
Sand Broken			840	1240			
Slate & Shells			1240	1283			
Little Lime			1283	1303			
Pencil Cave			1303 1303	1305			
Big Lime			1305	1471			
Slate & Shells			1476	1527			
Injun Sand			1527	1588			
Slate & Shells			1588	2096			
Brown Shale			2096	2108			
Berea Sand			2108	2112			
Slate & Shells			2112	2620			
Brown Shale			2620	2650			
Slate & Shells			2650	2760			
Grey Shale			2760	2985			
Brown Shale			2985	3097			
Slate & Shells			3097	3195			
Brown Shale			3195	3202 3370			
Corniferous Lime			3370	3602			
Slate			3602	3620			
Corniferous Lime			3620	4150			
Red Rock			4150	4160			

Small show of gas and water at 3538 exhausted



B-3

Formation	Color	Hard or Soft	Top	Bottom	Oil, Gas or Water	Depth Found	Remarks
Brown Shale			2875	2965			
Gray Shale			2965	2985			
Brown shale			2985	3097			
Slate & Shell			3097	3195			
Brown shale			3195	3202			
Slate & shell			3202	3305			
Brown shale			3305	3370			

11/10/2023

Date _____, 19____

APPROVED _____, Owner

By _____ (Title)



STATE OF WEST VIRGINIA DEPARTMENT OF MINES OIL AND GAS DIVISION

Guysandot Quadrangle

WELL RECORD

Permit No. Way-706

Oil or Gas Well (KIND)

Company: Corky Gas Co. (Webster Myers)
Address: Huntington, W. Va.
Farm: E.G. Adkins
Location: Beach Fork
Well No: 1
District: Wayne
The surface of tract is owned in fee by E. G. Adkins
Mineral rights are owned by same
Drilling commenced
Drilling completed
Date Shot: From 3370 To 2470
With: Detonite
Open Flow: /10ths Water in Inch
Volume: Cu. Ft.
Rock Pressure: lbs. hrs.
Oil: bbls., 1st 24 hrs.
Fresh water: feet
Salt water: feet

Table with 4 columns: Casing and Tubing, Used in Drilling, Left in Well, Packers. Rows include sizes 16, 13, 10, 8 1/2, 6 1/2, 5 3/16, 3, 2 and packer details like Kind of Packer, Size of, Depth set, Perf. top/bottom.

CASING CEMENTED SIZE No. Ft. Date
COAL WAS ENCOUNTERED AT FEET INCHES
FEET INCHES FEET INCHES
FEET INCHES FEET INCHES

Main geological log table with columns: Formation, Color, Hard or Soft, Top, Bottom, Oil, Gas or Water, Depth Found, Remarks. Lists formations like Surface Sand, Slate, Sand, Lime Shell, etc. with depth measurements.

11/10/2023

B-4
OG-11

STATE OF WEST VIRGINIA
DEPARTMENT OF MINES
OIL AND GAS DIVISION

INSPECTOR'S WELL REPORT


Permit No. Wayne-706

Oil or Gas Well _____
(KIND)

Company	CASING AND TUBING	USED IN DRILLING	LEFT IN WELL	PACKERS
<u>Arthur Myers</u>				
Address <u>132 Woodland Drive Hunt, W. Va</u>	Size			
Farm <u>E. G. Adkins</u>	16			Kind of Packer
Well No. <u>1</u>	13			
District <u>Union</u> County <u>Wayne</u>	10			Size of
Drilling commenced	8 1/4			
Drilling completed	6 5/8			Depth set
Date shot	5 3/16			
Initial open flow	3			Perf. top
Open flow after tubing	2			Perf. bottom
Volume	Liners Used			Perf. top
Rock pressure				Perf. bottom
Oil	CASING CEMENTED	SIZE	No. FT.	Date
Fresh water	COAL WAS ENCOUNTERED AT	FEET	INCHES	
Salt water	FEET	INCHES	FEET	INCHES

Drillers' Names Boyd Kingery

Remarks: Drilling at 2550.



O.C. Allen

2-1-50
DATE

DISTRICT WELL INSPECTOR

11/10/2023

STATE OF WEST VIRGINIA
DEPARTMENT OF MINES
OIL AND GAS DIVISION
INSPECTOR'S PLUGGING REPORT

Permit No. _____

Well No. _____

COMPANY _____ ADDRESS _____

FARM _____ DISTRICT _____ COUNTY _____

Filling Material Used _____

Liner	Location	Amount	Packer	Location		
PLUGS USED AND DEPTH PLACED			BRIDGES	CASING AND TUBING		
CEMENT-THICKNESS	WOOD-SIZE	LEAD	CONSTRUCTION-LOCATION	RECOVERED	SIZE	LOST

Drillers' Names _____

Remarks: _____

_____ I hereby certify I visited the above well on this date.
DATE

DISTRICT WELL INSPECTOR
11/10/2023

B-5

STATE OF WEST VIRGINIA
DEPARTMENT OF MINES
OIL AND GAS DIVISION

INSPECTOR'S PLUGGING REPORT

Permit No. Way-706-P Well No. 1

COMPANY Corky Gas Co. (Hubster Mines) ADDRESS 132 Woodland Drive Huntington, W. Va.


FARM E. G. Adkins DISTRICT Union COUNTY Wayne

Filling Material Used clay-cement - wood plugs.

PLUGS USED AND DEPTH PLACED			BRIDGES	CASING AND TUBING		
CEMENT-THICKNESS	WOOD-SIZE	LEAD	CONSTRUCTION-LOCATION	RECOVERED	SIZE	LOST
<i>Plugging at 3420'</i>						

Drillers' Names Boyd Kingrey - Willard Franklin

Remarks:



4-5-50
DATE

I hereby certify I visited the above well on this date.

O. C. Allen

DISTRICT WELL INSPECTOR
11/10/2023

STATE OF WEST VIRGINIA
DEPARTMENT OF MINES
OIL AND GAS DIVISION

INSPECTOR'S WELL REPORT

Permit No. _____

Oil or Gas Well _____
(KIND)

	CASING AND TUBING	USED IN DRILLING	LEFT IN WELL	PACKERS
Company _____				
Address _____	Size			
Farm _____	16			Kind of Packer _____
Well No. _____	13			
District _____ County _____	10			Size of _____
Drilling commenced _____	8 1/4			
Drilling completed _____ Total depth _____	6 5/8			Depth set _____
Date shot _____ Depth of shot _____	5 3/16			
Initial open flow _____ /10ths Water in _____ Inch	3			Perf. top _____
Open flow after tubing _____ /10ths Merc. in _____ Inch	2			Perf. bottom _____
Volume _____ Cu. Ft.	Liners Used			Perf. top _____
Rock pressure _____ lbs. _____ hrs.				Perf. bottom _____
Oil _____ bbls., 1st 24 hrs.	CASING CEMENTED _____ SIZE _____ No. FT. _____ Date _____			
Fresh water _____ feet _____ feet	COAL WAS ENCOUNTERED AT _____ FEET _____ INCHES			
Salt water _____ feet _____ feet	_____ FEET _____ INCHES _____ FEET _____ INCHES			
	_____ FEET _____ INCHES _____ FEET _____ INCHES			

Drillers' Names _____

Remarks: _____

DATE

DISTRICT WELL INSPECTOR

11/10/2023

B-6

STATE OF WEST VIRGINIA
DEPARTMENT OF MINES
OIL AND GAS DIVISION

INSPECTOR'S PLUGGING REPORT

Permit No. Way-706-P Well No. 1

COMPANY Corky Gas Co. (Whitaker Mines) ADDRESS 132 Woodland Drive Huntington W. Va.

FARM E. G. Adkins DISTRICT Union COUNTY Wayne

Filling Material Used Clay - Cement - Wood plugs.

Liner Location Amount Packer Location

PLUGS USED AND DEPTH PLACED			BRIDGES	CASING AND TUBING		
CEMENT-THICKNESS	WOOD-SIZE	LEAD	CONSTRUCTION-LOCATION	RECOVERED	SIZE	LOST
<i>Fishing for Bailers.</i>						

Drillers' Names Boyd Kingrey - Willard Franklin.

Remarks:



4-6-50 I hereby certify I visited the above well on this date.
DATE

O.C. Allen

STATE OF WEST VIRGINIA
DEPARTMENT OF MINES
OIL AND GAS DIVISION

INSPECTOR'S WELL REPORT

Permit No. _____

Oil or Gas Well _____
(KIND)

	CASING AND TUBING	USED IN DRILLING	LEFT IN WELL	PACKERS
Company _____				
Address _____	Size			
Farm _____	16			Kind of Packer _____
Well No. _____	13			
District _____ County _____	10			Size of _____
Drilling commenced _____	8 1/4			
Drilling completed _____ Total depth _____	6 5/8			Depth set _____
Date shot _____ Depth of shot _____	5 3/16			
Initial open flow _____ /10ths Water in _____ Inch	3			Perf. top _____
Open flow after tubing _____ /10ths Merc. in _____ Inch	2			Perf. bottom _____
Volume _____ Cu. Ft.	Liners Used			Perf. top _____
Rock pressure _____ lbs. _____ hrs.				Perf. bottom _____
Oil _____ bbls., 1st 24 hrs.	CASING CEMENTED _____ SIZE _____ No. FT. _____ Date _____			
Fresh water _____ feet _____ feet	COAL WAS ENCOUNTERED AT _____ FEET _____ INCHES			
Salt water _____ feet _____ feet	_____ FEET _____ INCHES _____ FEET _____ INCHES			

Drillers' Names _____

Remarks:

DATE

DISTRICT WELL INSPECTOR

11/10/2023

B-7.

STATE OF WEST VIRGINIA
DEPARTMENT OF MINES
OIL AND GAS DIVISION

INSPECTOR'S PLUGGING REPORT

Permit No. Way-706-P Well No. 1

COMPANY York Gas Co. (Walter Myers) ADDRESS 132 Woodland Drive, Huntington, W. Va.
FARM E. G. Adkins DISTRICT Union COUNTY Wayne.

Filling Material Used Clay-Cement-wood plugs.

Liner Location Amount Packer Location

PLUGS USED AND DEPTH PLACED			BRIDGES	CASING AND TUBING		
CEMENT-THICKNESS	WOOD-SIZE	LEAD	CONSTRUCTION-LOCATION	RECOVERED	SIZE	LOST
<i>Well plugged according to work order.</i>						

Drillers' Names Boyd Kingrey - Willard Franklin

Remarks:



4-7-50
DATE

I hereby certify I visited the above well on this date.

O. O. Allen

DISTRICT WELL INSPECTOR
11/10/2023

STATE OF WEST VIRGINIA
DEPARTMENT OF MINES
OIL AND GAS DIVISION

INSPECTOR'S WELL REPORT

Permit No. _____

Oil or Gas Well _____
(KIND)

	CASING AND TUBING	USED IN DRILLING	LEFT IN WELL	PACKERS
Company _____	Size			
Address _____	16			Kind of Packer _____
Farm _____	13			
Well No. _____	10			Size of _____
District _____ County _____	8 1/4			
Drilling commenced _____	6 5/8			Depth set _____
Drilling completed _____ Total depth _____	5 3/16			
Date shot _____ Depth of shot _____	3			Perf. top _____
Initial open flow _____ /10ths Water in _____ Inch	2			Perf. bottom _____
Open flow after tubing _____ /10ths Merc. in _____ Inch	Liners Used			Perf. top _____
				Perf. bottom _____
Volume _____ Cu. Ft.	CASING CEMENTED _____ SIZE _____ No. FT. _____ Date _____			
Rock pressure _____ lbs. _____ hrs.	_____			
Oil _____ bbls., 1st 24 hrs.	COAL WAS ENCOUNTERED AT _____ FEET _____ INCHES			
Fresh water _____ feet _____ feet	_____ FEET _____ INCHES _____ FEET _____ INCHES			
Salt water _____ feet _____ feet	_____ FEET _____ INCHES _____ FEET _____ INCHES			

Drillers' Names _____

Remarks: _____

DATE _____

DISTRICT WELL INSPECTOR

11/10/2023

PROPOSED MANNER OF PLUGGING AND FILLING WELL

(REQUIRED BY RULES AND REGULATIONS)

WEST VIRGINIA DEPARTMENT OF MINES

OIL AND GAS DIVISION

WORK ORDER

Well to be plugged and filled as follows: Partial plugging permit

Bridge hole at 3588-50 ft below show of gas and water in Corniferous lime-Fill hole with mud and clay to 3518-20ft above the gas and water show in corniferous lime- Set wood plug at 3518-3515 and put in 10 ft of cement on plug. Fill hole with mud and clay to 3420- 50 ft below the Brown Shale-Set wood plug 3420-3417 and put in 10ft of cement on top of plug fill hole with mud and clay to 3370ft

Form fields for District, County, Well No., and other administrative details.

Notice text: The undersigned well operator is about to abandon the above described well and will commence the work of plugging and abandoning said well on the day of ... (which date shall not be less than five days after the day on which this notice so mailed is received) or in due course should be received by the Department of Mines.

To the Department of Mines
Coal Owner or Operator,
Lease or Property Owner.

Gentlemen:

This "work order" is submitted for your approval and concurrence and unless notified of your disapproval or non-concurrence, the undersigned will proceed with the plugging and filling of said well in the above described manner on the date stated in the notice of intention to plug and abandon the said well on opposite side of this sheet.

Very truly yours,
Corky Gas Company
by _____
Well Operator.

No objections have been filed by the coal owner or coal operator, or any available adjacent lease or property owners or interposed by the Department of Mines to the manner herein described for the plugging and filling of the well above mentioned. Therefore, the same is hereby approved this

29th day of March, 1950, 19 DEPARTMENT OF MINES
Oil and Gas Division
By: *CH Hall*

NOTE: This "work order" shall be filed in triplicate, one copy for the files of the Department of Mines; one to be approved or corrected and returned to the well operator as his authority for plugging said well; and one for the well inspector.



STATE OF WEST VIRGINIA
DEPARTMENT OF MINES
OIL AND GAS DIVISION

NOTICE OF INTENTION TO PLUG AND ABANDON WELL
(REQUIRED BY SECTION 9, ARTICLE 4, CHAPTER 22 OF THE CODE)

To THE DEPARTMENT OF MINES,
Charleston, W. Va.

Coal Operator or Coal Owner	Corky Gas Company (Webster Myers)
Address	Name of Well Operator 132 Woodland Drive Huntington, W.Va
Coal Operator or Coal Owner	Complete Address
Address	March 29, 1950 19
Coal Operator or Coal Owner	WELL TO BE ABANDONED
Address	Union District
Lease or Property Owner	Wayne County
Address	Well No. 1
Address	E.G. Adkins Farm

Gentlemen:— PLEASE NOTICE INSPECTOR O. C. ALLEN - WAYNE - TELEPHONE 89-J
24 HOURS IN ADVANCE OF PLUGGING DATE

The undersigned well operator is about to abandon the above described well and will commence

the work of plugging and abandoning said well on the _____ day of _____, 19____,
(which date shall not be less than five days after the day on which this notice so mailed is received,
or in due course should be received by the Department of Mines.)


This notice is given you in order that your respective representatives may be present at the
plugging and filling of said well. You are further notified that whether you are represented or not
represented the undersigned will proceed on that date, or shortly thereafter, to plug and fill said
well in the manner required by Section 10, Article 4, Chapter 22 of the Code and given in detail on the
reverse side of this notice, in "Work Order."

This notice is being mailed by registered mail to each of you at the above addresses on the above
date.

Very truly yours,

Corky Gas Company

by *Webster Myers*
Well Operator.



NOTE: Upon the abandonment of all wells drilled prior to June 1, 1929, a plat prepared by a competent
engineer, showing the district and county in which the tract of land is located, the name and acreage of same,
the names of the owners and adjacent tracts, and the location of the about to be abandoned well, determined by
survey, and the courses and distances of such well from two permanent points or landmarks on said tract, shall
be submitted with this notice.

11/10/2023

(Over)

WAY-706-P

PERMIT NUMBER

PROPOSED MANNER OF PLUGGING AND FILLING WELL

(REQUIRED BY RULES AND REGULATIONS)

WEST VIRGINIA DEPARTMENT OF MINES

OIL AND GAS DIVISION

WORK ORDER

Well to be plugged and filled as follows:

Set Bridge at		2150	
2 Bags of cement on bridge		2150	-----2140
5ft Crushed stone		2140	-----2135
Fill with clay		2135	-----2075
cement		2075	-----2065
Set bridge	1670-----50' below 6 5/8 casing	1670	-----1660
cement		1660	-----1630
clay			
Full 6 5/8 casing		1300	
Set bridge			
2 bags cement with 5 ft crushed stone on top		1200 ft	
Fill with clay to		840	
Set bridge at			
2 bags cement on bridge 5 ft stone		830	-----780
clay		225	
Set bridge at			
2 bags cement 5 ft stone			
Fill hole to surface			
Run Marker			

To the Department of Mines
Coal Owner or Operator,
Lease or Property Owner.

Gentlemen:

This "work order" is submitted for your approval and concurrence and unless notified of your disapproval or non-concurrence, the undersigned will proceed with the plugging and filling of said well in the above described manner on the date stated in the notice of intention to plug and abandon the said well on opposite side of this sheet.

Very truly yours,

CONKEY GAS Co. (Webster Myers)

Well Operator.

No objections have been filed by the coal owner or coal operator, or any available adjacent lease or property owners or interposed by the Department of Mines to the manner herein described for the plugging and filling of the well above mentioned. Therefore, the same is hereby approved this

11/10/2023

31st day of July, 1950, 19

DEPARTMENT OF MINES
Oil and Gas Division

By: C. H. Hall

NOTE: This "work order" shall be filed in triplicate, one copy for the files of the Department of Mines; one to be approved or corrected and returned to the well operator as his authority for plugging said well; and one for the well inspector.



STATE OF WEST VIRGINIA
DEPARTMENT OF MINES
OIL AND GAS DIVISION

NOTICE OF INTENTION TO PLUG AND ABANDON WELL

(REQUIRED BY SECTION 9, ARTICLE 4, CHAPTER 22 OF THE CODE)

To THE DEPARTMENT OF MINES,
Charleston, W. Va.

No Coal Showing on record

COAL OPERATOR OR COAL OWNER

CORKY GAS Co. (Webster Myers)

NAME OF WELL OPERATOR

ADDRESS

Huntington, W. Va.

COMPLETE ADDRESS

COAL OPERATOR OR COAL OWNER

July 28

19 50

WELL TO BE ABANDONED

ADDRESS

District

E. G. Adkins

LEASE OR PROPERTY OWNER

Wayne

County

Well No. 1

Lavalette, W. Va.

ADDRESS

E. G. Adkins

Farm

NOTIFY INSPECTOR O. C. ALLEN - WAYNE 89-J

Gentlemen:—

The undersigned well operator is about to abandon the above described well and will commence the work of plugging and abandoning said well on the _____ day of _____, 19 ____, (which date shall not be less than five days after the day on which this notice so mailed is received, or in due course should be received by the Department of Mines.)

This notice is given you in order that your respective representatives may be present at the plugging and filling of said well. You are further notified that whether you are represented or not represented the undersigned will proceed on that date, or shortly thereafter, to plug and fill said well in the manner required by Section 10, Article 4, Chapter 22 of the Code and given in detail on the reverse side of this notice, in "Work Order."

This notice is being mailed by registered mail to each of you at the above addresses on the above date.

Very truly yours,

CORKY GAS Co. (Webster Myers)

O. C. Pridemore

Well Operator.

11/10/2023

NOTE: Upon the abandonment of all wells drilled prior to June 1, 1929, a plat prepared by a competent engineer, showing the district and county in which the tract of land is located, the name and acreage of same, the names of the owners and adjacent tracts, and the location of the about to be abandoned well, determined by survey, and the courses and distances of such well from two permanent points or landmarks on said tract, shall be submitted with this notice.

(Over)

AY-706-

PERMIT NUMBER

STATE OF WEST VIRGINIA
DEPARTMENT OF MINES
OIL AND GAS DIVISION

AFFIDAVIT OF PLUGGING AND FILLING WELL

AFFIDAVIT SHOULD BE MADE IN TRIPPLICATE, ONE COPY MAILED TO THE DEPARTMENT, ONE COPY TO BE RETAINED BY THE WELL OPERATOR AND THE THIRD COPY (AND EXTRA COPIES IF REQUIRED) SHOULD BE MAILED TO EACH COAL OPERATOR AT THEIR RESPECTIVE ADDRESSES.

NO coal showing on record

COAL OPERATOR OR OWNER

CORKY GAS Co. (Webster Myres)

NAME OF WELL OPERATOR

Huntington, W. Va.

ADDRESS

COMPLETE ADDRESS

Sept 12

19 50

COAL OPERATOR OR OWNER

WELL AND LOCATION

ADDRESS

District

E. G. Adkins

Wayne

County

LEASE OR PROPERTY OWNER

Lavalette, W.Va.

Well No. 1

ADDRESS

E. G. Adkins

Farm

STATE INSPECTOR SUPERVISING PLUGGING... O.C. Allen

AFFIDAVIT

STATE OF WEST VIRGINIA,

County of Lincoln

SS:

O.C. Pridemore

and Carl Harris

being first duly sworn according to law depose and say that they are experienced in the work of plugging and filling oil and gas wells and were employed by Pridemore Plugging Co., well operator, and participated in the work of plugging and filling the above well, that said work was commenced on the 29 day of Aug, 19 50, and that the well was plugged and filled in the following manner:

SAND OR ZONE RECORD	FILLING MATERIAL			PLUGS USED	CASING	
	FORMATION	CONTENT	FROM TO		SIZE & KIND	CSG PULLED
Bridge set			2150			
2 bags cement			2150	2140	5' Stone on cement	
clay			2135	2075		
2 bags cement			2075	2065	5' Stone on cement	
bridge set			1670			
cement			1670	1660		
clay			1660	1630		
Pulled 6 5/8 casing						1620 00
bridge set			1300			
2 bags cement with 5' stone on top						
filled with clay				1200		
bridge set			840			
2 bags cement			840	838	5' Stone	
8 1/4 casing						105 280
Bridge with 2 bags of cement on top of 8 1/4 casing						
Filled COAL SEAMS with clay to surface.						

(NAME)


DESCRIPTION OF MONUMENT

Run Marker in top of 10 Casing

(NAME)

(NAME)

(NAME)



and that the work of plugging and filling said well was completed on the 11 day of September, 19 50.

And further deponents saith not.

O.C. Pridemore
Carl L. Harris

11/10/2023

Sworn to and subscribed before me this 6 day of Oct, 19 50.

Notary Public.

My commission expires:

Aug 6, 1956

Permit No. ~~Wass~~ 726-0

1000 1000

1000 1000

1000 1000

1000 1000

1000 1000

1000 1000

1000 1000

1000 1000

1000 1000

1000 1000

1000 1000

1000 1000

1000 1000

1000 1000

1000 1000

1000 1000

1000 1000

1000 1000

1000 1000

1000 1000

1000 1000

1000 1000

1000 1000

1000 1000

11/10/2023

C-7

STATE OF WEST VIRGINIA
DEPARTMENT OF MINES
OIL AND GAS DIVISION

INSPECTOR'S WELL REPORT

Permit No. 706

Oil or Gas Well _____
(KIND)

Company	CASING AND TUBING	USED IN DRILLING	LEFT IN WELL	PACKERS
<u>Richard Myers</u>	Size			
Address <u>132 Woodland Drive Hunt Mt</u>	16			Kind of Packer
Farm <u>E. S. Adkins</u>	13			
Well No. <u>1</u>	10			Size of
District <u>Union</u> County <u>Wayne</u>	8 1/4			
Drilling commenced _____	6 5/8	<u>1620'</u>		Depth set
Drilling completed _____ Total depth <u>3355</u>	5 3/16			
Date shot <u>4-10-50</u> Depth of shot <u>3355 to 2620</u>	3			Perf. top
Initial open flow _____ /10ths Water in _____ Inch	2			Perf. bottom
Open flow after tubing _____ /10ths Merc. in _____ Inch	Liners Used			Perf. top
Volume <u>about 50,000, ?</u> Cu. Ft.				Perf. bottom
Rock pressure _____ lbs. _____ hrs.	CASING CEMENTED _____ SIZE _____ No. FT. _____ Date _____			
Oil _____ bbls., 1st 24 hrs.	COAL WAS ENCOUNTERED AT _____ FEET _____ INCHES			
Fresh water _____ feet _____ feet	_____ FEET _____ INCHES _____ FEET _____ INCHES			
Salt water _____ feet _____ feet	_____ FEET _____ INCHES _____ FEET _____ INCHES			

Drillers' Names Charley Price - Boyd Kingery.

Remarks:



4-10-50

DATE

O. O. Allen

DISTRICT WELL INSPECTOR

11/10/2023

STATE OF WEST VIRGINIA
DEPARTMENT OF MINES
OIL AND GAS DIVISION
INSPECTOR'S PLUGGING REPORT

Permit No. _____

Well No. _____

COMPANY _____ ADDRESS _____

FARM _____ DISTRICT _____ COUNTY _____

Filling Material Used _____

Liner _____ Location _____ Amount _____ Packer _____ Location _____

PLUGS USED AND DEPTH PLACED			BRIDGES	CASING AND TUBING		
CEMENT-THICKNESS	WOOD-SIZE	LEAD	CONSTRUCTION-LOCATION	RECOVERED	SIZE	LOST

Drillers' Names _____

Remarks: _____

_____ I hereby certify I visited the above well on this date.
DATE

DISTRICT WELL INSPECTOR
11/10/2023

C-8

STATE OF WEST VIRGINIA
DEPARTMENT OF MINES
OIL AND GAS DIVISION

INSPECTOR'S PLUGGING REPORT

Permit No. Way-706-P Well No. 1

COMPANY Corky Gas Co. ADDRESS Idenington, W.V.

FARM E.S. Jenkins DISTRICT Union COUNTY Wayne

Filling Material Used Clay-Cement

Liner Location Amount Packer Location

PLUGS USED AND DEPTH PLACED			BRIDGES	CASING AND TUBING		
CEMENT-THICKNESS	WOOD-SIZE	LEAD	CONSTRUCTION-LOCATION	RECOVERED	SIZE	LOST
<u>Filling at 2100.</u>						

Drillers' Names O.C. Bidemore - Carl Harris

Remarks:



8/29/50
DATE

I hereby certify I visited the above well on this date.

O.C. Allen

DISTRICT WELL INSPECTOR
11/10/2023

STATE OF WEST VIRGINIA
DEPARTMENT OF MINES
OIL AND GAS DIVISION

INSPECTOR'S WELL REPORT

Permit No. _____

Oil or Gas Well _____
(KIND)

	CASING AND TUBING	USED IN DRILLING	LEFT IN WELL	PACKERS
Company _____	Size _____			
Address _____	16 _____			Kind of Packer _____
Farm _____	13 _____			
Well No. _____	10 _____			Size of _____
District _____ County _____	8 1/4 _____			
Drilling commenced _____	6 5/8 _____			Depth set _____
Drilling completed _____ Total depth _____	5 3/16 _____			
Date shot _____ Depth of shot _____	3 _____			Perf. top _____
Initial open flow _____ /10ths Water in _____ Inch	2 _____			Perf. bottom _____
Open flow after tubing _____ /10ths Merc. in _____ Inch	Liners Used _____			Perf. top _____
Volume _____ Cu. Ft.				Perf. bottom _____
Rock pressure _____ lbs. _____ hrs.	CASING CEMENTED _____ SIZE _____ No. FT. _____ Date _____			
Oil _____ bbls., 1st 24 hrs.	COAL WAS ENCOUNTERED AT _____ FEET _____ INCHES			
Fresh water _____ feet _____ feet	_____ FEET _____ INCHES _____ FEET _____ INCHES			
Salt water _____ feet _____ feet	_____ FEET _____ INCHES _____ FEET _____ INCHES			

Drillers' Names _____

Remarks: _____

DATE _____

DISTRICT WELL INSPECTOR

11/10/2023

C-9

STATE OF WEST VIRGINIA
DEPARTMENT OF MINES
OIL AND GAS DIVISION

INSPECTOR'S PLUGGING REPORT

Permit No. Way-706-P Well No. 1

COMPANY Corkey Gas Co ADDRESS 1 Huntington W. Va

FARM E. S. Jenkins DISTRICT Union COUNTY Wayne


Filling Material Used Clay - Cement

Liner Location Amount Packer Location

PLUGS USED AND DEPTH PLACED			BRIDGES	CASING AND TUBING		
CEMENT-THICKNESS	WOOD-SIZE	LEAD	CONSTRUCTION-LOCATION	RECOVERED	SIZE	LOST
<u>Pulling 6 5/8" pipes</u>						

Drillers' Names O. C. Ridemore - Carl Harris

Remarks:



9/5/50 I hereby certify I visited the above well on this date.
DATE

O. C. Allen
DISTRICT WELL INSPECTOR

11/10/2023

STATE OF WEST VIRGINIA
DEPARTMENT OF MINES
OIL AND GAS DIVISION

INSPECTOR'S WELL REPORT

Permit No. _____

Oil or Gas Well _____
(KIND)

	CASING AND TUBING	USED IN DRILLING	LEFT IN WELL	PACKERS
Company _____	Size			
Address _____	16			Kind of Packer _____
Farm _____	13			
Well No. _____	10			Size of _____
District _____ County _____	8 1/4			
Drilling commenced _____	6 5/8			Depth set _____
Drilling completed _____ Total depth _____	5 3/16			
Date shot _____ Depth of shot _____	3			Perf. top _____
Initial open flow _____ /10ths Water in _____ Inch	2			Perf. bottom _____
Open flow after tubing _____ /10ths Merc. in _____ Inch	Liners Used			Perf. top _____
Volume _____ Cu. Ft.				Perf. bottom _____
Rock pressure _____ lbs. _____ hrs.	CASING CEMENTED _____ SIZE _____ No. FT. _____ Date _____			
Oil _____ bbls., 1st 24 hrs.	COAL WAS ENCOUNTERED AT _____ FEET _____ INCHES			
Fresh water _____ feet _____ feet	_____ FEET _____ INCHES _____ FEET _____ INCHES			
Salt water _____ feet _____ feet	_____ FEET _____ INCHES _____ FEET _____ INCHES			

Drillers' Names _____

Remarks:

DATE

DISTRICT WELL INSPECTOR

11/10/2023

C-10

STATE OF WEST VIRGINIA
DEPARTMENT OF MINES
OIL AND GAS DIVISION

INSPECTOR'S PLUGGING REPORT

Permit No. Way-706-P Well No. 1

COMPANY Corky Gas Co. ADDRESS Huntington W Va


FARM E.S. Adkins DISTRICT Union COUNTY Wayne

Filling Material Used Clay - Cement

PLUGS USED AND DEPTH PLACED			BRIDGES	CASING AND TUBING		
CEMENT-THICKNESS	WOOD-SIZE	LEAD	CONSTRUCTION-LOCATION	RECOVERED	SIZE	LOST
<u>Filling at 100'</u>						

Drillers' Names O.C. Pridemore - Carl Harris

Remarks:



9/8/50
DATE

I hereby certify I visited the above well on this date.

O.C. Allen

STATE OF WEST VIRGINIA
DEPARTMENT OF MINES
OIL AND GAS DIVISION

INSPECTOR'S WELL REPORT

Permit No. _____

Oil or Gas Well _____
(KIND)

	CASING AND TUBING	USED IN DRILLING	LEFT IN WELL	PACKERS
Company _____	Size			
Address _____	16			Kind of Packer _____
Farm _____	13			
Well No. _____	10			Size of _____
District _____ County _____	8 1/4			
Drilling commenced _____	6 5/8			Depth set _____
Drilling completed _____ Total depth _____	5 3/16			
Date shot _____ Depth of shot _____	3			Perf. top _____
Initial open flow _____ /10ths Water in _____ Inch	2			Perf. bottom _____
Open flow after tubing _____ /10ths Merc. in _____ Inch	Liners Used			Perf. top _____
Volume _____ Cu. Ft.				Perf. bottom _____
Rock pressure _____ lbs. _____ hrs.	CASING CEMENTED _____ SIZE _____ No. FT. _____ Date _____			
Oil _____ bbls., 1st 24 hrs.	COAL WAS ENCOUNTERED AT _____ FEET _____ INCHES			
Fresh water _____ feet _____ feet	_____ FEET _____ INCHES _____ FEET _____ INCHES			
Salt water _____ feet _____ feet	_____ FEET _____ INCHES _____ FEET _____ INCHES			

Drillers' Names _____

Remarks:

DATE _____

DISTRICT WELL INSPECTOR

11/10/2023

e-11

STATE OF WEST VIRGINIA
DEPARTMENT OF MINES
OIL AND GAS DIVISION

INSPECTOR'S PLUGGING REPORT

Permit No. Way-706-P Well No. 1

COMPANY Porkey Gas Co ADDRESS Huntington, W. Va

FARM E. S. Adkins DISTRICT Union COUNTY Wayne


Filling Material Used Clay-Cement

Liner Location Amount Packer Location

PLUGS USED AND DEPTH PLACED			BRIDGES	CASING AND TUBING		
CEMENT-THICKNESS	WOOD-SIZE	LEAD	CONSTRUCTION-LOCATION	RECOVERED	SIZE	LOST
				105'	8 1/4"	280'
				1620'	6 5/8"	
Well plugged according to work order to 105 feet where 8 1/4" casing parted bridge set at this point hole filled to surface.						

Drillers' Names O. C. Bridemore - Carl L. Harris

Remarks:



10/9/50
DATE

I hereby certify I visited the above well on this date.

O. C. Allen

DISTRICT WELL INSPECTOR

11/10/2023

STATE OF WEST VIRGINIA
DEPARTMENT OF MINES
OIL AND GAS DIVISION

INSPECTOR'S WELL REPORT

Permit No. _____

Oil or Gas Well _____
(KIND)

		CASING AND TUBING	USED IN DRILLING	LEFT IN WELL	PACKERS
Company _____		Size			
Address _____		16			Kind of Packer _____
Farm _____		13			
Well No. _____		10			Size of _____
District _____ County _____		8 1/4			
Drilling commenced _____		6 5/8			Depth set _____
Drilling completed _____ Total depth _____		5 3/16			
Date shot _____ Depth of shot _____		3			Perf. top _____
		2			Perf. bottom _____
Initial open flow _____ /10ths Water in _____ Inch		Liners Used			Perf. top _____
Open flow after tubing _____ /10ths Merc. in _____ Inch					Perf. bottom _____
Volume _____ Cu. Ft.		CASING CEMENTED _____ SIZE _____ No. FT. _____ Date _____			
Rock pressure _____ lbs. _____ hrs.		COAL WAS ENCOUNTERED AT _____ FEET _____ INCHES			
Oil _____ bbls., 1st 24 hrs.		_____ FEET _____ INCHES	_____ FEET _____ INCHES	_____ FEET _____ INCHES	_____ FEET _____ INCHES
Fresh water _____ feet _____ feet		_____ FEET _____ INCHES	_____ FEET _____ INCHES	_____ FEET _____ INCHES	_____ FEET _____ INCHES
Salt water _____ feet _____ feet		_____ FEET _____ INCHES	_____ FEET _____ INCHES	_____ FEET _____ INCHES	_____ FEET _____ INCHES

Drillers' Names _____

Remarks: _____

DATE _____

DISTRICT WELL INSPECTOR _____

11/10/2023