



STATE OF WEST VIRGINIA
DEPARTMENT OF MINES
OIL AND GAS DIVISION

NOTICE OF PROPOSED LOCATION OF OIL AND GAS WELL

To THE DEPARTMENT OF MINES,
Charleston, W. Va.

(No coal in this area.)

COAL OPERATOR OR COAL OWNER

ADDRESS

COAL OPERATOR OR COAL OWNER

ADDRESS

Huntington Police

OWNER OF MINERAL RIGHTS

Huntington Police Hdqtrs.

ADDRESS

Clifford Mills

NAME OF WELL OPERATOR

Wayne, W.Va.

COMPLETE ADDRESS

Sept. 12th, 19 53.

PROPOSED LOCATION

Union District

Wayne County

Well No. 1 38° 20' 82° 25'

Huntington Police Farm

GENTLEMEN:

The undersigned well operator is entitled to drill upon the above named farm or tract of land for oil and gas, having fee title thereto, (or as the case may be) under grant or lease dated _____, made by _____, to (Lease not yet recorded) _____, and recorded on the _____ day of _____, in the office of the County Clerk for said County in Book _____, page _____.

The enclosed plat was prepared by a competent engineer and shows the proposed location of a well to be drilled for oil and gas by the undersigned well operator on the farm and in the Magisterial District and County above named, determined by survey and courses and distances from two permanent points, or land marks.

The undersigned well operator is informed and believes there are no coal operators operating beds of coal beneath said farm or tract of land on which said well is located, or within 500 feet of the boundaries of the same, who have mapped their workings and filed their maps as required by law, excepting the coal operators or coal owners (if any) above named as addressees.

The above named coal operators or coal owners (if any) are notified that any objections they may desire to make to such proposed location, or which they are required to make by Section 3 of said Code, if the drilling of a well at said proposed location will cause a dangerous condition in or about their respective coal mines, must be received by, or filed with the Department of Mines within ten* days from the receipt of a copy of this notice and accompanying plat by said Department. Said coal operators are further notified that forms for use in making such objections will be furnished to them by the Department of Mines promptly on request and that all such objections must set forth as definitely as is reasonably possible the ground or grounds on which such objections are based and indicate the direction and distance the proposed location should be moved to overcome same.

(The next paragraph is to be completed only in Department's copy.)

Copies of this notice and the enclosed plat were mailed by registered mail, or delivered to the above named coal operators or coal owners at their above shown respective address _____ day _____ before, or on the same day with the mailing or delivery of this copy to the Department of Mines at Charleston, West Virginia.

Very truly yours,

CLIFFORD MILLS

By *David S. New* WELL OPERATOR Eng'r.

STREET


Wayne

CITY OR TOWN

W.Va.

STATE

02/09/2024



Address of Well Operator }

*Section 3. If no such objections be filed or be found by the department of mines, within said period of ten days from the receipt of said notice and plat by the department of mines, to said proposed location, the department shall forthwith issue to the well operator a drilling permit reciting the filing of such plat, that no objections have been made by the coal operators to the location, or found thereto by the department, and that the same is approved and the well operator authorized to proceed to drill at said location.

September 28, 1953

Mr. Clifford Mills
Wayne, West Virginia

Dear Sir:

Enclosed is permit WAY-894 to drill Well
No. 1 on the Huntington Police Farm, Union District,
Wayne, County.

Very truly yours,

Administrative Assistant
OIL AND GAS DIVISION

CNH:K
Encl-2

CC: Inspector O. C. Allen

02/09/2024

May 5, 1954

Mr. Clifford Mills
Wayne, West Virginia

Dear Sir:

Please send us two copies of the well record for the completion of your location No. 1 on the Huntington Police Tract, Union District, Wayne County - permit WAY-894.

Forms OG-10 are enclosed for a prompt reply.

Very truly yours,

Administrative Assistant
OIL AND GAS DIVISION

MG:g
encl

cc: Mr. O. C. Allen, Inspector

02/09/2024

May 20, 1954

Mr. Clifford Mills
Wayne, W. Va.

Dear Sir:

We have not yet received information of the well record on your completed location No. 1 on the Huntington Police Tract, Union District, Wayne County - permit WAY-894.

Forms OG-10 are again enclosed and we will appreciate your prompt attention to the matter. Two copies of the well record, should be filed.

Very truly yours,

Administrative Assistant
OIL AND GAS DIVISION

MG:g
encl

cc: Mr. O. C. Allen, Inspector

02/09/2024

Formation	Color	Hard or Soft	Top	Bottom	Oil, Gas or Water	Depth Found	Remarks
Slate	Blue	Soft	1250	1280			
S. Lime	Blue	Hard	1280	1292			
B. Lime	White	"	1292	1478			
Slate	Blue	Soft	1478	1490			
S. Sand	Blue	Hard	1490	1650			
Slate	"	Soft	1650	2100			
Coffee S.	Brown	"	2100	2131			
B. Sand	Grey	Hard	2131	2190			
B. Shale	B.	Soft	2190	2325			
W. Shale	W.	"	2325	2480			
B. Shale	Brown	"	2480	2645			
W. Shale	W.	"	2645	2680			
B. Shale	B.	"	2680	3015			
W. Shale	W.	"	3015	3025			



02/09/2024

DEPARTMENT OF MINES
 Date June 10, 19 59
 APPROVED Clifford Mills, Owner
 By Clifford Mills Palmer
 (Title)

STATE OF WEST VIRGINIA
DEPARTMENT OF MINES
OIL AND GAS DIVISION

B3

INSPECTOR'S WELL REPORT

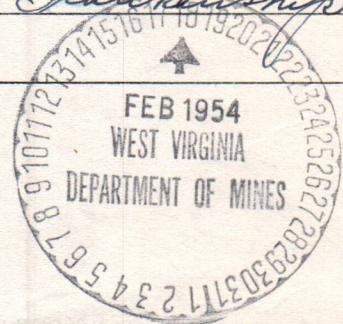
Permit No. Way-894

Oil or Gas Well 1
(KIND)

Company <u>Clifford Mills</u>	CASING AND TUBING	USED IN DRILLING	LEFT IN WELL	PACKERS
Address <u>Wayne N. Va</u>	Size			
Farm <u>Huntington Place</u>	16			Kind of Packer
Well No. <u>1</u>	13			
District <u>Union</u> County <u>Wayne</u>	10	<u>180'</u>		Size of
Drilling commenced <u>Jan 26-54</u>	8 1/4			
Drilling completed _____ Total depth _____	6 5/8			Depth set
Date shot _____ Depth of shot _____	5 3/16			
Initial open flow _____ /10ths Water in _____ Inch	3			Perf. top
Open flow after tubing _____ /10ths Merc. in _____ Inch	2			Perf. bottom
Volume _____ Cu. Ft.	Liners Used			Perf. top
Rock pressure _____ lbs. _____ hrs.				Perf. bottom
Oil _____ bbls., 1st 24 hrs.	CASING CEMENTED _____ SIZE _____ No. FT. _____ Date _____			
Fresh water _____ feet _____ feet	COAL WAS ENCOUNTERED AT _____ FEET _____ INCHES			
Salt water _____ feet _____ feet	_____ FEET _____ INCHES _____ FEET _____ INCHES			

Drillers' Names Earl Smith - Floyd Blankenship

Remarks: Drilling at 190 feet



Feb-1-54
DATE

O.C. Allen
DISTRICT WELL INSPECTOR

B4

STATE OF WEST VIRGINIA
DEPARTMENT OF MINES
OIL AND GAS WELLS DIVISION

RECEIVED
JUL 25 1974

INSPECTOR'S WELL REPORT OIL & GAS DIVISION
DEPT. OF MINES

Permit No. Way - 894

Oil or Gas Well _____
(KIND)

Company Address Farm Well No. District _____ County _____ Drilling commenced _____ Drilling completed _____ Total depth _____ Date shot _____ Depth of shot _____ Initial open flow _____ /10ths Water in _____ Inch Open flow after tubing _____ /10ths Merc. in _____ Inch Volume _____ Cu. Ft. Rock pressure _____ lbs. _____ hrs. Oil _____ bbls., 1st 24 hrs. Fresh water _____ feet _____ feet Salt water _____ feet _____ feet	CASING AND TUBING	USED IN DRILLING	LEFT IN WELL	PACKERS
	Size			Kind of Packer _____ Size of _____ Depth set _____ Perf. top _____ Perf. bottom _____ Perf. top _____ Perf. bottom _____
<u>Clifford Mills</u>				
<u>Wayne, W.Va.</u>				
<u>Hunt. Police Rec.</u>	16			
<u>1</u>	13			
<u>Union</u> <u>Wayne</u>	10			
<u>Completed (1954)</u>	8 1/4			
	6 5/8			
	5 3/16			
	3			
	2			
	Liners Used			

CASING CEMENTED _____ SIZE _____ No. FT. _____ Date _____
NAME OF SERVICE COMPANY _____
COAL WAS ENCOUNTERED AT _____ FEET _____ INCHES
_____ FEET _____ INCHES _____ FEET _____ INCHES
_____ FEET _____ INCHES _____ FEET _____ INCHES

Drillers' Names _____

Remarks: Abandoned well.
Posted violation. No production for 2 years.

7-23-74
DATE

R. E. Butcher
DISTRICT WELL INSPECTOR

02/09/2024

BS

STATE OF WEST VIRGINIA
DEPARTMENT OF MINES
OIL AND GAS WELLS DIVISION

RECEIVED
AUG 5 1974
OIL & GAS DIVISION
DEPT. OF MINES

INSPECTOR'S PLUGGING REPORT

Permit No. Way-894 P Well No. 1

COMPANY Milly Drilling Co. ADDRESS Wayne, W.Va.

FARM Hunt, Police Recr. DISTRICT Union COUNTY Wayne

Filling Material Used Clay Stone Cement

PLUGS USED AND DEPTH PLACED			BRIDGES	CASING AND TUBING		
CEMENT-THICKNESS	WOOD-SIZE	LEAD	CONSTRUCTION-LOCATION	RECOVERED	SIZE	LOST
2210			2230-			
2200 - 2210	Clay & stone		2210 - 2230			
	Bridge		2090-			

Drillers' Names Joe Shumate
Co. Heals

Remarks:

8-2-74
DATE

I hereby certify I visited the above well on this date.

K.C. Butcher
DISTRICT WELL INSPECTOR

02/09/2024

STATE OF WEST VIRGINIA
DEPARTMENT OF MINES
OIL AND GAS WELLS DIVISION

INSPECTOR'S WELL REPORT

Permit No. _____

Oil or Gas Well _____
(KIND)

	CASING AND TUBING	USED IN DRILLING	LEFT IN WELL	PACKERS
Company _____	Size			
Address _____	16			Kind of Packer _____
Farm _____	13			
Well No. _____	10			Size of _____
District _____ County _____	8 1/4			
Drilling commenced _____	6 5/8			Depth set _____
Drilling completed _____ Total depth _____	5 3/16			
Date shot _____ Depth of shot _____	3			Perf. top _____
Initial open flow _____ /10ths Water in _____ Inch	2			Perf. bottom _____
Open flow after tubing _____ /10ths Merc. in _____ Inch	Liners Used _____			Perf. top _____
Volume _____ Cu. Ft.				Perf. bottom _____
Rock pressure _____ lbs. _____ hrs.	CASING CEMENTED _____ SIZE _____ No. FT. _____ Date _____			
Oil _____ bbls., 1st 24 hrs.	NAME OF SERVICE COMPANY _____			
Fresh water _____ feet _____ feet	COAL WAS ENCOUNTERED AT _____ FEET _____ INCHES			
Salt water _____ feet _____ feet	_____ FEET _____ INCHES _____ FEET _____ INCHES			
	_____ FEET _____ INCHES _____ FEET _____ INCHES			

Drillers' Names _____

Remarks:

DATE

DISTRICT WELL INSPECTOR

02/09/2024

B6

STATE OF WEST VIRGINIA
DEPARTMENT OF MINES
OIL AND GAS WELLS DIVISION

RECEIVED
AUG 8 1974

INSPECTOR'S PLUGGING REPORT OIL & GAS DIVISION
DEPT. OF MINES

Permit No. Way-894P Well No. 1

COMPANY Mills Drilling Co. Inc. ADDRESS Waymo, WVA,

FARM Huntington Police Rec. DISTRICT Union COUNTY Wayne

Filling Material Used Clay Stone Cement

Liner Location Amount Packer Location

PLUGS USED AND DEPTH PLACED			BRIDGES	CASING AND TUBING		
CEMENT-THICKNESS	WOOD-SIZE	LEAD	CONSTRUCTION-LOCATION	RECOVERED	SIZE	LOST
<i>Trying to pull 7" pipe.</i>						

Drillers' Names Joe Schumate
Co. Goals

Remarks: Will probably have to rip pipe.

8-6-74 I hereby certify I visited the above well on this date.
DATE

K.E. Butcher
DISTRICT WELL INSPECTOR

02/09/2024

STATE OF WEST VIRGINIA
DEPARTMENT OF MINES
OIL AND GAS WELLS DIVISION

INSPECTOR'S WELL REPORT

Permit No. _____

Oil or Gas Well _____
(KIND)

Company _____ Address _____ Farm _____ Well No. _____ District _____ County _____ Drilling commenced _____ Drilling completed _____ Total depth _____ Date shot _____ Depth of shot _____ Initial open flow _____/10ths Water in _____ Inch Open flow after tubing _____/10ths Merc. in _____ Inch Volume _____ Cu. Ft. Rock pressure _____ lbs. _____ hrs. Oil _____ bbls., 1st 24 hrs. Fresh water _____ feet _____ feet Salt water _____ feet _____ feet	CASING AND TUBING	USED IN DRILLING	LEFT IN WELL	PACKERS
	Size			Kind of Packer _____
	16			
	13			Size of _____
	10			Depth set _____
	8 1/4			Perf. top _____
	6 5/8			Perf. bottom _____
	5 3/16			Perf. top _____
	3			Perf. bottom _____
	2			Perf. top _____
	Liners Used			Perf. bottom _____

CASING CEMENTED _____ SIZE _____ No. FT. _____ Date _____

NAME OF SERVICE COMPANY _____

COAL WAS ENCOUNTERED AT _____ FEET _____ INCHES

_____ FEET _____ INCHES _____ FEET _____ INCHES

_____ FEET _____ INCHES _____ FEET _____ INCHES

Drillers' Names _____

Remarks:

DATE

DISTRICT WELL INSPECTOR
02/09/2024

STATE OF WEST VIRGINIA
DEPARTMENT OF MINES
OIL AND GAS WELLS DIVISION

INSPECTOR'S WELL REPORT

Permit No. _____

Oil or Gas Well _____
(KIND)

	CASING AND TUBING	USED IN DRILLING	LEFT IN WELL	PACKERS
Company _____	Size _____			
Address _____	16 _____			Kind of Packer _____
Farm _____	13 _____			
Well No. _____	10 _____			Size of _____
District _____ County _____	8 1/4 _____			
Drilling commenced _____	6 5/8 _____			Depth set _____
Drilling completed _____ Total depth _____	5 3/16 _____			
Date shot _____ Depth of shot _____	3 _____			Perf. top _____
Initial open flow _____ /10ths Water in _____ Inch	2 _____			Perf. bottom _____
Open flow after tubing _____ /10ths Merc. in _____ Inch	Liners Used _____			Perf. top _____
Volume _____ Cu. Ft.				Perf. bottom _____
Rock pressure _____ lbs. _____ hrs.	CASING CEMENTED _____ SIZE _____ No. FT. _____ Date _____			
Oil _____ bbls., 1st 24 hrs.	NAME OF SERVICE COMPANY _____			
Fresh water _____ feet _____ feet	COAL WAS ENCOUNTERED AT _____ FEET _____ INCHES			
Salt water _____ feet _____ feet	_____ FEET _____ INCHES _____ FEET _____ INCHES			
	_____ FEET _____ INCHES _____ FEET _____ INCHES			

Drillers' Names _____

Remarks: _____

DATE

DISTRICT WELL INSPECTOR

02/09/2024

PROPOSED MANNER OF PLUGGING AND FILLING WELL

(REQUIRED BY RULES AND REGULATIONS)

WEST VIRGINIA DEPARTMENT OF MINES

OIL AND GAS DIVISION

WORK ORDER

Well to be plugged and filled as follows:

- Pull 2" Tubing
 - Bridge hole at 2230"
 - 2230-2220 Rock
 - 2220-2210 Clay
 - 2210-2200 Cement
 - Bridge at 2090
 - 2090-2080 Rock
 - 2080-2070 Clay
 - 2070-2060 Cement
 - Pull 7" Casing
 - Bridge at 1330
 - 1330-1320 Rock
 - 1320-1310 Clay
 - 1310-1300 Cement
 - Bridge at 930
 - 930-920 Rock
 - 920-910 Clay
 - 910-900 Cement
 - Bridge at 540
 - 540-530 Rock
 - 530-520 Clay
 - 520-510 Cement
 - Pull 10" Casing
 - 510-20 Rock & Clay
 - 20-0 Cement
- Erect monument according to rule 14.

To the Department of Mines
Coal Owner or Operator,
Lease or Property Owner.

Gentlemen:

This "work order" is submitted for your approval and concurrence and unless notified of your disapproval or non-concurrence, the undersigned will proceed with the plugging and filling of said well in the above described manner on the date inspector is notified after permit is issued.

Very truly yours,

(see front of copy)
Well Operator

No objections have been filed by the coal owner or coal operator, or any available adjacent lease or property owners or interposed by the Department of Mines to the manner herein described for the plugging and filling of the well above mentioned. Therefore, the same is hereby approved this

25th day of July, 1974

02/09/2024

DEPARTMENT OF MINES
Oil and Gas Division

By: (Signature)

NOTE: This "work order" shall be filed in triplicate, one copy for the files of the Department of Mines; one to be approved or corrected and returned to the well operator as his authority for plugging said well; and one for the well inspector.



RECEIVED

JUL 25 1974

OIL & GAS DIVISION
DEPT. OF MINES

STATE OF WEST VIRGINIA
DEPARTMENT OF MINES
OIL AND GAS DIVISION

NOTICE OF INTENTION TO PLUG AND ABANDON WELL

(REQUIRED BY SECTION 9, ARTICLE 4, CHAPTER 22 OF THE CODE)

TO THE DEPARTMENT OF MINES,
Charleston, W. Va.

Miller Drilling Co., Inc.

None
Coal Operator

Clifford Mills
Name of Well Operator

P.O. Box 65
Wayne, WV 25570

Address

Complete Address

Coal Owner

July 25, 1974
Date

WELL TO BE ABANDONED

Address

Union District

Wayne County

Huntington Police Recreation Center

Lease or Property Owner

Well No. 1

Huntington, WV
Address

Huntington Police Recreation Center

Inspector to be notified K.E. Butcher

City Barboursville, WV Telephone 736 4885

*To be notified 24 hours in advance of plugging
Gentlemen:— Operations.*

The undersigned well operator is about to abandon the above described well and will commence

the work of plugging and abandoning said well on the date inspector is notified (which date shall not be less than five days after the day on which this notice so mailed is received, or in due course should be received by the Department of Mines).

This notice is given you in order that your respective representatives may be present at the plugging and filling of said well. You are further notified that whether you are represented or not represented the undersigned will proceed on that date, or shortly thereafter, to plug and fill said well in the manner required by Section 10, Article 4, Chapter 22 of the Code and given in detail on the reverse side of this notice, in "Work Order."

This notice is being mailed by registered mail to each of you at the above addresses on the above date.

Very truly yours,

Clifford Mills
Well Operator

NOTE: Upon the abandonment of any well drilled prior to June 1, 1929, a plat prepared by a registered engineer, shall be filed with THREE COPIES OF APPLICATION, (OG-9) AND "WORK ORDER" AND TWO COPIES OF THE WELL RECORD, (OG-10). The map must show the district and county in which the tract of land is located, the name and acreage of same, the name or names of the owners and names of adjacent tracts and the location of the well to be abandoned, determined by survey with the courses and distances of such well from two permanent points or landmarks on said tract.

02/09/2024

NOTE: In case plugging is not commenced within four months from the date of permit, same shall expire and be of no further force or effect.

NOTE: PERMIT IS NOT TRANSFERABLE.

WAY-894-P

Permit Number

BOND PLUG

RECEIVED

AUG 28 1974

FORM OG-8

STATE OF WEST VIRGINIA
DEPARTMENT OF MINES
OIL AND GAS DIVISION

OIL & GAS DIVISION
DEPT. OF MINES

AFFIDAVIT OF PLUGGING AND FILLING WELL

AFFIDAVIT SHOULD BE MADE IN TRIPLICATE, ONE COPY MAILED TO THE DEPARTMENT, ONE COPY TO BE RETAINED BY THE WELL OPERATOR AND THE THIRD COPY (AND EXTRA COPIES IF REQUIRED) SHOULD BE MAILED TO EACH COAL OPERATOR AT THEIR RESPECTIVE ADDRESSES.

None _____ COAL OPERATOR OR OWNER
 _____ ADDRESS
 _____ COAL OPERATOR OR OWNER
 _____ ADDRESS
 Huntington Police Recreation Center _____ LEASE OR PROPERTY OWNER
 Huntington, WV _____ ADDRESS

Clifford Mills _____ NAME OF WELL OPERATOR
 Box 65 Wayne, WV 25570 _____ COMPLETE ADDRESS
 August 24, 1974 _____ 19 _____ WELL AND LOCATION
 Union _____ District
 Wayne _____ County
 Well No. 1 _____
 Huntington Police Recreation Farm

STATE INSPECTOR SUPERVISING PLUGGING K.E. Butcher

AFFIDAVIT

STATE OF WEST VIRGINIA, }
County of Wayne } SS:

Donald Followay and Sam Dingess, Jr. being first duly sworn according to law depose and say that they are experienced in the work of plugging and filling oil and gas wells and were employed by Mills Drilling Co., Inc., well operator, and participated in the work of plugging and filling the above well, that said work was commenced on the 1 st day of August, 19 74, and that the well was plugged and filled in the following manner:

SAND OR ZONE RECORD	FILLING MATERIAL	PLUGS USED	CASING	
			CSG PULLED	CSG LEFT IN
FORMATION		SIZE & KIND		
Pulled 2" Tubing		930	Bridged hole	
2230	Bridged hole	930-920	Rock	
2230-2220	Rock	920-910	Clay	
2220-2210	Clay	910-900	Cement (5 sacks)	
2210-2200	Cement (5 sacks)	540	Bridged Hole	
2090	Bridged hole	540-530	Rock	
2090-2080	Rock	530-520	Clay	
2080-2070	Clay	520-510	Cement (5 sacks)	
2070-2060-	Cement (5 sacks)	Pulled 10" casing		
Pulled 7" casing (ripped at 1595 & pulled)		510-20	Rock & clay	
1330	Bridged hole	20-0	Cement & Monument	
1330-1320	Rock			
1320-1310	Clay			
1310-1300	Cement (5 sacks)			
COAL SEAMS		DESCRIPTION OF MONUMENT		
(NAME)		10' of 7" casing set 7' in		
(NAME)		cement & 3' above cement with		
(NAME)		inscription Clifford Mills		
(NAME)		Police Farm # 1 8-14-74		

and that the work of plugging and filling said well was completed on the 14th day of August, 19 74.

And further deponents saith not.

Donald Followay
Sam Dingess, Jr. 02/09/2024

Sworn to and subscribed before me this 24th day of August, 1974.

Seward J. Osburn
Notary Public.

My commission expires:
February 12, 1975

Permit No. WAY-894-P

WASHINGTON, D.C. OFFICE OF THE ATTORNEY GENERAL
WASHINGTON, D.C. OFFICE OF THE ATTORNEY GENERAL

WASHINGTON, D.C. OFFICE OF THE ATTORNEY GENERAL
WASHINGTON, D.C. OFFICE OF THE ATTORNEY GENERAL

WASHINGTON, D.C. OFFICE OF THE ATTORNEY GENERAL
WASHINGTON, D.C. OFFICE OF THE ATTORNEY GENERAL

WASHINGTON, D.C. OFFICE OF THE ATTORNEY GENERAL
WASHINGTON, D.C. OFFICE OF THE ATTORNEY GENERAL

WASHINGTON, D.C. OFFICE OF THE ATTORNEY GENERAL
WASHINGTON, D.C. OFFICE OF THE ATTORNEY GENERAL

WASHINGTON, D.C. OFFICE OF THE ATTORNEY GENERAL
WASHINGTON, D.C. OFFICE OF THE ATTORNEY GENERAL

WASHINGTON, D.C. OFFICE OF THE ATTORNEY GENERAL
WASHINGTON, D.C. OFFICE OF THE ATTORNEY GENERAL

02/09/2024

STATE OF WEST VIRGINIA
DEPARTMENT OF MINES
OIL AND GAS WELLS DIVISION

RECEIVED

SEP 11 1974

OIL & GAS DIVISION
DEPT. OF MINES

INSPECTOR'S WELL REPORT

Permit No. Way-894P

Oil or Gas Well _____
(KIND)

Company	CASING AND TUBING	USED IN DRILLING	LEFT IN WELL	PACKERS
<u>Mills Drilling Co.</u>	Size			
Address <u>Way me</u>				Kind of Packer _____
Farm <u>Hunt. Police of rec. Center</u>	16			
Well No. _____	13			
District <u>Union</u> County <u>Way me</u>	10			Size of _____
Drilling commenced _____	8 3/4			
Drilling completed _____ Total depth _____	6 5/8			Depth set _____
Date shot _____ Depth of shot _____	5 3/16			
Initial open flow _____ /10ths Water in _____ Inch	3			Perf. top _____
Open flow after tubing _____ /10ths Merc. in _____ Inch	2			Perf. bottom _____
Volume _____ Cu. Ft.	Liners Used			Perf. top _____
Rock pressure _____ lbs. _____ hrs.				Perf. bottom _____
Oil _____ bbls., 1st 24 hrs.	CASING CEMENTED _____ SIZE _____ No. FT. _____ Date _____			
Fresh water _____ feet _____ feet	NAME OF SERVICE COMPANY _____			
Salt water _____ feet _____ feet	COAL WAS ENCOUNTERED AT _____ FEET _____ INCHES			
	_____ FEET _____ INCHES _____ FEET _____ INCHES			
	_____ FEET _____ INCHES _____ FEET _____ INCHES			

Drillers' Names _____

Remarks:

Final inspection made on this well,

9-9-74
DATE

K. E. Butcher
DISTRICT WELL INSPECTOR
02/09/2024



State of West Virginia

Department of Mines

Oil and Gas Division

Charleston 25305

September 12, 1974

Mills Drilling Company, Inc.
P.O. Box 65
Wayne, W.Va. 25570

In Re: PERMIT WAY-894-P
COMPANY ~~MMKINGTMMX~~ Clifford Mills
FARM Huntington Police Rec. Center
WELL NO. 1
DISTRICT Union
COUNTY Wayne

Dear Sir:

The required records and reports have been received in this office and the District Inspector has submitted the final report for the above captioned well.

() In accordance with Chapter 22, Article 4, Section 2, the bond coverage for the above captioned well will stay in force until such time as the requirements of Chapter 22, Article 4, Section 9 have been met.

~~xxxxxxx~~ () All requirements of Chapter 22, Article 4, Section 9 have been met. The single well bond covering the above captioned well is being cancelled and returned to you. Please return the bond to the Surety company who executed said bond in your behalf, in order that they can give you credit on their records.

() Inasmuch as you have fully complied with the requirements of Chapter 22, Article 4, Section 9 we are hereby releasing the above captioned well from your Blanket Bond coverage.

Very truly yours,

Robert L. Dodd, Deputy Director
Oil and Gas Division

RLD/ cc

02/09/2024

STATE OF WEST VIRGINIA
DEPARTMENT OF MINES
OIL AND GAS WELLS DIVISION

INSPECTOR'S WELL REPORT

Permit No. _____

Oil or Gas Well _____
(KIND)

	CASING AND TUBING	USED IN DRILLING	LEFT IN WELL	PACKERS
Company _____	Size			
Address _____	16			Kind of Packer _____
Farm _____	13			
Well No. _____	10			Size of _____
District _____ County _____	8 1/4			
Drilling commenced _____	6 5/8			Depth set _____
Drilling completed _____ Total depth _____	5 3/16			
Date shot _____ Depth of shot _____	3			Perf. top _____
Initial open flow _____ /10ths Water in _____ Inch	2			Perf. bottom _____
Open flow after tubing _____ /10ths Merc. in _____ Inch	Liners Used			Perf. top _____
Volume _____ Cu. Ft.				Perf. bottom _____
Rock pressure _____ lbs. _____ hrs.	CASING CEMENTED _____ SIZE _____ No. FT. _____ Date _____			
Oil _____ bbls., 1st 24 hrs.	NAME OF SERVICE COMPANY _____			
Fresh water _____ feet _____ feet	COAL WAS ENCOUNTERED AT _____ FEET _____ INCHES			
Salt water _____ feet _____ feet	_____ FEET _____ INCHES _____ FEET _____ INCHES			
	_____ FEET _____ INCHES _____ FEET _____ INCHES			

Drillers' Names _____

Remarks:

DATE

DISTRICT WELL INSPECTOR
02/09/2024

STATE OF WEST VIRGINIA
DEPARTMENT OF MINES
OIL AND GAS WELLS DIVISION

INSPECTOR'S WELL REPORT

Permit No. _____

Oil or Gas Well _____
(KIND)

	CASING AND TUBING	USED IN DRILLING	LEFT IN WELL	PACKERS
Company _____	Size			
Address _____	16			Kind of Packer _____
Farm _____	13			
Well No. _____	10			Size of _____
District _____ County _____	8 1/4			
Drilling commenced _____	6 5/8			Depth set _____
Drilling completed _____ Total depth _____	5 3/16			
Date shot _____ Depth of shot _____	3			Perf. top _____
Initial open flow _____ /10ths Water in _____ Inch	2			Perf. bottom _____
Open flow after tubing _____ /10ths Merc. in _____ Inch	Liners Used			Perf. top _____
Volume _____ Cu. Ft.				Perf. bottom _____
Rock pressure _____ lbs. _____ hrs.	CASING CEMENTED _____ SIZE _____ No. FT. _____ Date _____			
Oil _____ bbls., 1st 24 hrs.	NAME OF SERVICE COMPANY _____			
Fresh water _____ feet _____ feet	COAL WAS ENCOUNTERED AT _____ FEET _____ INCHES			
Salt water _____ feet _____ feet	_____ FEET _____ INCHES _____ FEET _____ INCHES			
	_____ FEET _____ INCHES _____ FEET _____ INCHES			

Drillers' Names _____

Remarks: _____

DATE _____

DISTRICT WELL INSPECTOR _____

02/09/2024

STATE OF WEST VIRGINIA
DEPARTMENT OF MINES
OIL AND GAS WELLS DIVISION

INSPECTOR'S WELL REPORT

Permit No. _____

Oil or Gas Well _____
(KIND)

	CASING AND TUBING	USED IN DRILLING	LEFT IN WELL	PACKERS
Company _____	Size			
Address _____	16			Kind of Packer _____
Farm _____	13			
Well No. _____	10			Size of _____
District _____ County _____	8 1/4			
Drilling commenced _____	6 5/8			Depth set _____
Drilling completed _____ Total depth _____	5 3/16			
Date shot _____ Depth of shot _____	3			Perf. top _____
Initial open flow _____ /10ths Water in _____ Inch	2			Perf. bottom _____
Open flow after tubing _____ /10ths Merc. in _____ Inch	Liners Used			Perf. top _____
Volume _____ Cu. Ft.				Perf. bottom _____
Rock pressure _____ lbs. _____ hrs.	CASING CEMENTED _____ SIZE _____ No. FT. _____ Date _____			
Oil _____ bbls., 1st 24 hrs.	NAME OF SERVICE COMPANY _____			
Fresh water _____ feet _____ feet	COAL WAS ENCOUNTERED AT _____ FEET _____ INCHES			
Salt water _____ feet _____ feet	_____ FEET _____ INCHES _____ FEET _____ INCHES			
	_____ FEET _____ INCHES _____ FEET _____ INCHES			

Drillers' Names _____

Remarks: _____

DATE

DISTRICT WELL INSPECTOR

02/09/2024

STATE OF WEST VIRGINIA

Oil and Gas Division
DEPARTMENT OF MINES

NOTICE OF VIOLATION

TO: Clifford Mills
Well Operator

Street
Wayne
City
W. Va.
State

Permit #
Way-894

Posted Date 7-23-74
Corrective Date 8-10-74
Well No. _____
Farm Hunting Police Res.
District Union
County Wayne

VIOLATION CHARGE:

Abandoned well.
Should be plugged.
2 years.

SECTION VIOLATED: Sec. 9

RULE VIOLATED: 2-11

Notice is hereby given, unless the violation is totally abated before the expiration date as shown hereinabove as "Corrective Date," the Well Operator shall cease further operations of such well until permission is obtained from the Oil and Gas Inspector and/or the Deputy Director of the Oil and Gas Division.

K.E. Butcher
OIL AND GAS INSPECTOR

02/09/2024

Clifford Mills

W.Va.
Martinsburg

7-23-74
8-10-74
Hampshire Public Tree
Planting
W.Va.

W.Va. 804
H

W.Va. 804
Hampshire Public Tree
Planting
W.Va.

W.Va. 804
H

H. E. Botkin

RECEIVED

JUL 24 1974

STATE OF WEST VIRGINIA

Oil and Gas Division
DEPARTMENT OF MINES

OIL & GAS DIVISION
DEPT. OF MINES

NOTICE OF VIOLATION

TO: Clifford Mills
Well Operator

Street
Wayne
City
W. Va.
State

Permit #
Way-894

Posted Date 7-23-74
Corrective Date 8-10-74
Well No. _____
Farm Hunting Police Res
District Union
County Wayne

VIOLATION CHARGE:

Abandoned well.
Should be plugged.
30 day suspension for 2 years.

SECTION VIOLATED:

Sec. 9

RULE VIOLATED:

2-11

Notice is hereby given, unless the violation is totally abated before the expiration date as shown hereinabove as "Corrective Date," the Well Operator shall cease further operations of such well until permission is obtained from the Oil and Gas Inspector and/or the Deputy Director of the Oil and Gas Division.

K.E. Butcher
OIL AND GAS INSPECTOR

June 9, 1954

Mr. Clifford Mills
Wayne, W. Va.

Dear Sir:

We have made two previous requests for the completion report of the drilling of your Well No. 1 on the Huntington Police Tract, Union District, Wayne County - permit WAY-894 but to date this information has not been received.

Please let us have two copies of the well record without further delay.

Very truly yours,

Administrative Assistant
OIL AND GAS DIVISION

MG:g
encl

cc: Mr. O. C. Allen, Inspector

02/09/2024

SENDER: Be sure to follow instructions on other side

PLEASE FURNISH SERVICE(S) INDICATED BY CHECKED BLOCK(S)
(Additional charges required for these services)

Show address
where delivered

Deliver ONLY
to addressee

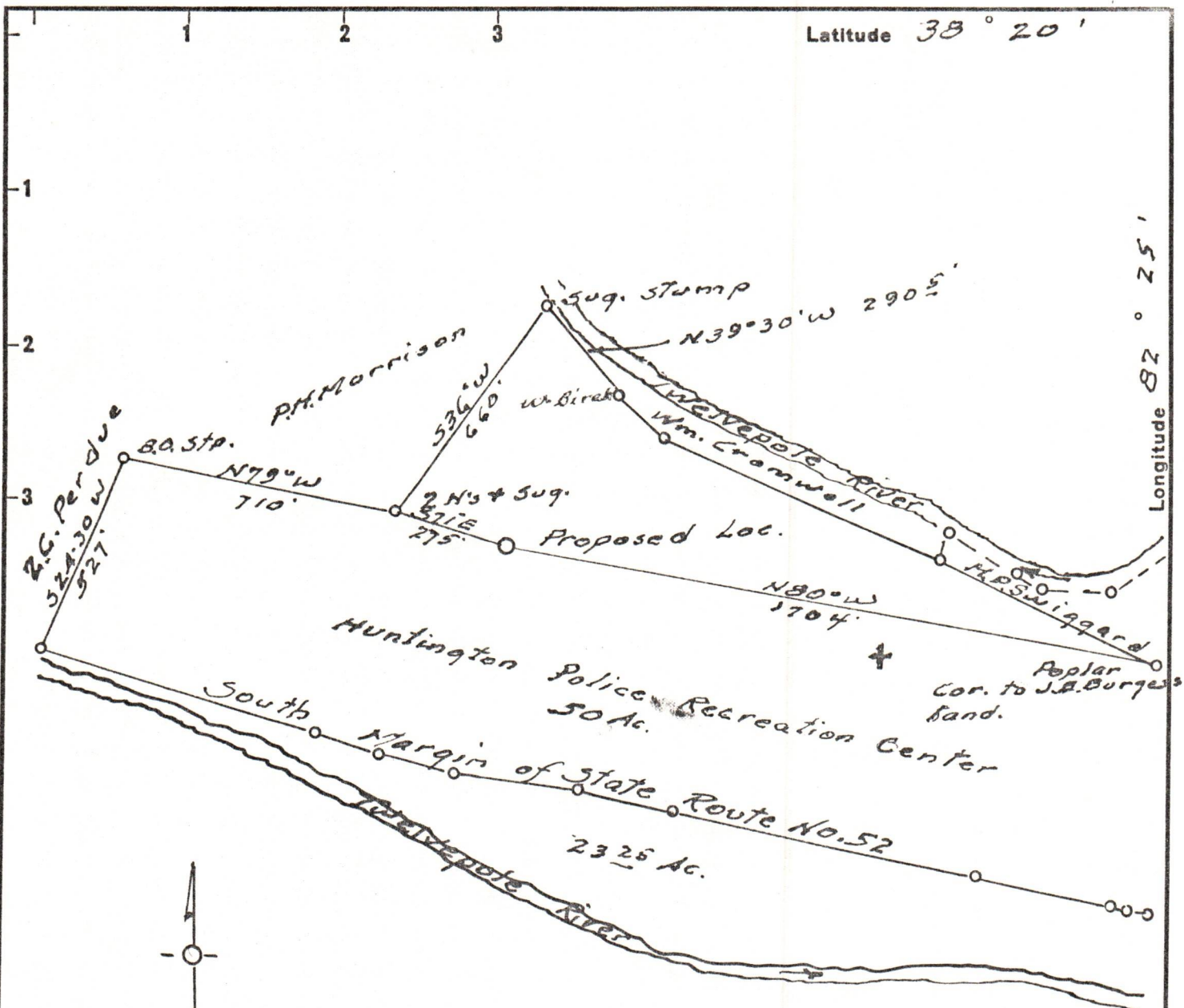
RECEIPT

Received the numbered article described below

REGISTERED NO.	SIGNATURE OR NAME OF ADDRESSEE <i>(Must always be filled in)</i>
CERTIFIED NO. 81537	1
INSURED NO.	2 SIGNATURE OF ADDRESSEE'S AGENT, IF ANY <i>Estelle Mills</i>
DATE DELIVERED 9/13/74	3 SHOW WHERE DELIVERED <i>(Only if requested, and include ZIP Code)</i>

Latitude 38° 20'

Longitude 82° 25'



New Location
 Drill Deeper
 Abandonment issued 7/25/74

Wells Drilling Company, Inc.	
Company	Clifford Pitts
P.O. Box	65
Address	Wayne, W. Va. 25570
Farm	Huntington Police
Tract	Acres 50 Lease No. 1
Well (Farm) No.	1 Serial No.
Elevation (Spirit Level)	661
Quadrangle	Guyandot
County	Wayne District Union
Engineer	Basil S. Burgess
Engineer's Registration No.	469
File No.	Drawing No.
Date	10-12-53 Scale 1" = 400'

STATE OF WEST VIRGINIA
 DEPARTMENT OF MINES
 OIL AND GAS DIVISION
 CHARLESTON

WELL LOCATION MAP

FILE NO. WAY-894

+ Denotes location of well on United States Topographic Maps, scale 1 to 62,500, latitude and longitude lines being represented by border lines as shown.

- Denotes one inch spaces on border line of original tracing.

47-099