



STATE OF WEST VIRGINIA
DEPARTMENT OF MINES
OIL AND GAS DIVISION

NOTICE OF PROPOSED LOCATION OF OIL AND GAS WELL

To THE DEPARTMENT OF MINES,
Charleston, W. Va.

Gerard Adkins et.al.
~~COAL OPERATOR OR~~ COAL OWNER coal not operated
East Lynn R.D. W. Va.
ADDRESS

Adkins Drilling Company
NAME OF WELL OPERATOR
522 Twentyfirst Street,
Huntington, W. Va.
COMPLETE ADDRESS

COAL OPERATOR OR COAL OWNER
Gerard Adkins, et.al.
ADDRESS

Dec 21st, 19 53
PROPOSED LOCATION
Stonewall District

OWNER OF MINERAL RIGHTS
Gerard Adkins, et.al.
East Lynn, R.D. W. Va.
ADDRESS

Wayne County
Well No. 1 38° 15'
82° 15'
Gerard Adkins Farm

GENTLEMEN:

The undersigned well operator is entitled to drill upon the above named farm or tract of land for oil and gas, having fee title thereto, (or as the case may be) under grant or lease dated Nov. 10th, 1953, made by Gerard Adkins, et al., to Adkins Drilling Company, and recorded on the day of , in the office of the County Clerk for said County in Book , page .

The enclosed plat was prepared by a competent engineer and shows the proposed location of a well to be drilled for oil and gas by the undersigned well operator on the farm and in the Magisterial District and County above named, determined by survey and courses and distances from two permanent points, or land marks.

The undersigned well operator is informed and believes there are no coal operators operating beds of coal beneath said farm or tract of land on which said well is located, or within 500 feet of the boundaries of the same, who have mapped their workings and filed their maps as required by law, excepting the coal operators or coal owners (if any) above named as addressees.

The above named coal operators or coal owners (if any) are notified that any objections they may desire to make to such proposed location, or which they are required to make by Section 3 of said Code, if the drilling of a well at said proposed location will cause a dangerous condition in or about their respective coal mines, must be received by, or filed with the Department of Mines within ten* days from the receipt of a copy of this notice and accompanying plat by said Department. Said coal operators are further notified that forms for use in making such objections will be furnished to them by the Department of Mines promptly on request and that all such objections must set forth as definitely as is reasonably possible the ground or grounds on which such objections are based and indicate the direction and distance the proposed location should be moved to overcome same.

(The next paragraph is to be completed only in Department's copy.)


Copies of this notice and the enclosed plat were mailed by registered mail, or delivered to the above named coal operators or coal owners at their above shown respective address day before, or on the same day with the mailing or delivery of this copy to the Department of Mines at Charleston, West Virginia.

Very truly yours,

Adkins Drilling Company
WELL OPERATOR
522 Twentyfirst Street
STREET
Huntington
CITY OR TOWN
West Virginia.
STATE

Address of Well Operator }

02/09/2024



*Section 30, C. S. - If no such objections be filed or be found by the department of mines, within said period of ten days from the receipt of said notice and plat by the department of mines, to said proposed location, the department shall forthwith issue to the well operator a drilling permit reciting the filing of such plat, that no objections have been made by the coal operators to the location, or found thereto by the department, and that the same is approved and the well operator authorized to proceed to drill at said location.

902



STATE OF WEST VIRGINIA
DEPARTMENT OF MINES
OIL AND GAS DIVISION

NOTICE OF PROPOSED LOCATION OF OIL AND GAS WELL

To The Department of Mines,
Charleston, W. Va.

Gerald Abkins et al.

Abkins Drilling Company

COAL OWNER COAL OPERATOR

NAME OF WELL OPERATOR

522 Twentyfirst Street,

Huntington, W. Va.

East Lynn R. D. W. Va.

COMPLETE ADDRESS

ADDRESS

Dec 21st 1953

PROPOSED LOCATION

COAL OPERATOR OR COAL OWNER

Stonewall

District

ADDRESS

Wayne

County

Gerald Abkins, et al.

OWNER OF MINERAL RIGHTS

380 12'

Well No. 1

East Lynn, R. D. W. Va.

320 12'

ADDRESS

Harold Abkins

Farm

GENERAL:

The undersigned well operator is entitled to drill upon the above named farm or tract of land for

oil and gas having fee title thereto, (or as the case may be) under grant or lease dated

Nov. 10th, 1953 made by Gerald Abkins, et al. to

Abkins Drilling Company and recorded on the

day of

Book page

The enclosed plat was prepared by a competent engineer and shows the proposed location of a well to be drilled for oil and gas by the undersigned well operator on the farm and in the Mineral District and County above named, determined by survey and courses and distances from two permanent points or land marks.

The undersigned well operator is informed and believes there are no coal operators operating beds of coal beneath said farm or tract of land on which said well is located or within 500 feet of the boundary of the same, who have mapped their workings and filed their maps as required by law, excepting the coal operators or coal owners (if any) above named as addressees.

The above named coal operators or coal owners (if any) are notified that any objections they may desire to make to such proposed location, or which they are required to make by Section 8 of said Code, in the drilling of a well at said proposed location will cause a dangerous condition in or about their respective coal mines must be received by, or filed with the Department of Mines within ten days from the receipt of a copy of this notice and accompanying plat by said Department. Said coal operators are further notified that forms for use in making such objections will be furnished to them by the Department of Mines promptly on request and that all such objections must set forth as definitely as is reasonably possible the ground or grounds on which such objections are based and indicate the direction and distance the proposed location should be moved to overcome same.

(The next paragraph is to be completed only in Department's copy.)

Copies of this notice and the enclosed plat were mailed by registered mail, or delivered to the above named coal operators or coal owners at their above shown respective addresses

Very truly yours,

Abkins Drilling Company

WELL OPERATOR

522 Twentyfirst Street

STREET

Huntington

CITY OR TOWN

West Virginia

STATE

Address of Well Operator



02/09/2024

Section 2. If no such objection be filed or be found by the department of mines within said period of ten days from the receipt of said notice and plat by the department of mines, to said proposed location, the location of such well shall be deemed to be the location of such well, and the department shall issue a drilling permit, setting the limit of such plat, and no objection have been made by the coal operators to the location of such well, and that the same is approved and the well operator authorized to proceed to drill at said location.

Permit Number

W-1-900

January 4, 1953

Adkins Drilling Company
522 Twenty-First Street
Huntington, West Virginia

Gentlemen:

Enclosed is permit WAY-902 to drill Well
No. 1 on the Gerald Adkins Farm, Stonewall District,
Wayne County.

Very truly yours,

Administrative Assistant
OIL AND GAS DIVISION

CNH:K
Encl-2

CC: Inspector O. C. Allen

02/09/2024

March 22, 1954

Adkins Drilling Company
522 Twenty-first Street
Huntington, West Virginia

Gentlemen:

Please send us two copies of the well record for the completion of your Well No. 1 on the Gerard Adkins Farm, Stonewall District, Wayne County - permit WAY-902.

Forms OG-10 are enclosed for a prompt reply.

Very truly yours,

Administrative Assistant
OIL AND GAS DIVISION

MG:g
encl

cc: Mr. D. F. Desist, Inspector at Large

02/09/2024

April 6, 1954

Adkins Drilling Company
522 Twenty-First Street
Huntington, West Virginia

Gentlemen:

On March 22 we wrote you for two copies of the well record of your completed location No. 1 on the Gerald Adkins Farm, Stonewall District, Wayne County - permit WAY-902. To date this information has not been sent us and we are compelled to withhold permit on your Carson Adkins Well No. 1, Stonewall District, Wayne County.

Please let us have the records at your earliest convenience.

Very truly yours,

Administrative Assistant
OIL AND GAS DIVISION

MG:g
cc: Mr. O. C. Allen, Inspector

02/09/2024



STATE OF WEST VIRGINIA
DEPARTMENT OF MINES
OIL AND GAS DIVISION

Quadrangle

WAY-902

Permit No. ~~4202/60/20~~

WELL RECORD

Oil or Gas Well

Gas

(KIND)

Company: ADKINS BROS. DRILLING CO.,
Address: 3303 Monel Park, Huntington, W. Va.
Farm: RARD ADKINS
Acres: 165 1/2
Location (waters): Beach Fork
Well No.: 3
District: Stonewall
County: Wayne
Elev.:
The surface of tract is owned in fee by: Lizzie Adkins
Address: Wayne, W. Va.
Mineral rights are owned by: Lizzie Adkins
Address: Lizzie Adkins
Drilling commenced: Nov. 19 1953
Drilling completed: Jan. 12 1954
Date Shot: From Hundred lbs. 350 ft. To
Open Flow: 18/10ths Water in 2"
Inch
Volume: 179
Cu. Ft.
Rock Pressure: lbs.
hrs.
Oil: bbls., 1st 24 hrs.
Fresh water: whole full
feet
Salt water: No water
feet
Sand
feet

Formation	Color	Hard or Soft	Top	Bottom	Oil, Gas or Water	Depth Found	Remarks
Surface			0	20			
Slate			20	40			
Sand			40	50			
Slate			50	100			
Sand			100	250			
Slate			250	305			
Sand			305	340			
Slate			340	410			
Sand			410	465			
Slate			465	630			
Sand			630	635			
Slate			635	695			
Salt Sand			695	964			
Slate			964	990			
Sand			990	995			
Slate			995	1055			
Sand			1055	1100			
Slate			1100	1110			
Red Rock			1110	1135			
Slate			1135	1150			
Little Lime			1150	1155			
Slate			1155	1155			
Big Lime			1155	1335			
Ke mer Sand			1335	1346			
Injun Sand			1346	1425			
Broken Sand			1425	1445			
Slate			1445	1445			
Lime Shells			1445	1455			
Slate and Shells			1455	1945			
Coffee Shale			1945	1955			
Berer Grit			1955	1975			
Slate			1975	2020			
Brown Shale			2020	2100			
Slate			2100	2640			
Gray Shale			2640	2720			
Brown Shale			2720	2760			
White Slate			2760	2990			
Total Depth				2990			



(Over)

Formation	Color	Hard or Soft	Top	Bottom	Oil, Gas or Water	Depth Found	Remarks
			0	80			

02/09/2024

Date 4/13/54, 19

APPROVED Adkins Bros Drilling Co., Owner

By Oliver Adkins, Partner
(Title)



STATE OF WEST VIRGINIA
DEPARTMENT OF MINES
OIL AND GAS DIVISION

Quadrangle Wayne

Permit No. WAY-902

~~4202/60/22~~

Company ADKINS BROS. DRILLING CO.,

Address #303 Monel Park, Huntington, W. Va.

Farm Rard Adkins

Location (waters) Beech Fork

Well No. 21 Elev. 670'

District Stonewall County Wayne

The surface of tract is owned in fee by Lizzie Adkins

Address Wayne, W. Va.

Mineral rights are owned by Lizzie Adkins

Address Wayne W. Va.

Route 2

Drilling commenced Nov. 19, 1953

Drilling completed Jan. 12, 1954

Date Shot From 3700 Hundred lbs. 350 ft. To

Open Flow 18/10ths Water in 2"

Volume 179 Cu. Ft.

Rock Pressure hrs.

Oil lbs., 1st 24 hrs.

Fresh water Whole full feet

Salt water No water feet

Formation Surface

Color Slate

Hard or Soft 0

Top 20

Bottom 20

Oil, Gas or Water 20

Depth Found 20

Remarks Remarks

Formation Slate

Color Slate

Hard or Soft 0

Top 20

Bottom 20

Oil, Gas or Water 20

Depth Found 20

Remarks Remarks

Formation Slate

Color Slate

Hard or Soft 0

Top 20

Bottom 20

Oil, Gas or Water 20

Depth Found 20

Remarks Remarks

Formation Slate

Color Slate

Hard or Soft 0

Top 20

Bottom 20

Oil, Gas or Water 20

Depth Found 20

Remarks Remarks

Formation Slate

Color Slate


Hard or Soft 0

Top 20

Bottom 20

Oil	INCHES	FEET	INCHES	FEET	INCHES
Fresh water	Whole full	60	FEET	INCHES	FEET
Salt water	No water	feet	FEET	INCHES	FEET

Formation	Surface
Color	Slate
Hard or Soft	0
Top	20
Bottom	20
Oil, Gas or Water	20
Depth Found	20
Remarks	Remarks



(Over)

1.0 API well number: (If not available, leave blank. 14 digits.)	<u>47-099-2-0902-0000</u>				
2.0 Type of determination being sought: (Use the codes found on the front of this form.)	<u>108</u> Section of NGPA		Category Code		
3.0 Depth of the deepest completion location: (Only needed if sections 103 or 107 in 2.0 above.)	_____ feet				
4.0 Name, address and code number of applicant: (35 letters per line maximum. If code number not available, leave blank.)	<u>ADKINS DRILLING CO</u> Name			Seller Code	
	<u>3303 Rt 60 E</u> Street				
	<u>HUNTINGTON</u> City	<u>WV</u> State	<u>25705</u> Zip Code		
5.0 Location of this well: [Complete (a) or (b).] (a) For onshore wells (35 letters maximum for field name.)	<u>STONEWALL</u> Field Name				
	<u>WAYNE</u> County			<u>WV</u> State	
(b) For OCS wells:	<u>N/A</u> Area Name		<u>N/A</u> Block Number		
	Date of Lease: _____ Mo. Day Yr.		<u>N/A</u> OCS Lease Number		
(c) Name and identification number of this well: (35 letters and digits maximum.)	<u>RARD #3</u>				
(d) If code 4 or 5 in 2.0 above, name of the reservoir: (35 letters maximum.)	<u>N/A</u>				
6.0 (a) Name and code number of the purchaser: (35 letters and digits maximum. If code number not available, leave blank.)	<u>DEVON CORPORATION</u> Name			Buyer Code	
(b) Date of the contract:	_____ Mo. Day Yr.				
(c) Estimated annual production:	_____ MMcf.				
		(a) Base Price (\$/MMBTU)	(b) Tax	(c) All Other Prices [Indicate (+) or (-).]	(d) Total of (a), (b) and (c)
7.0 Contract price: (As of filing date. Complete to 3 decimal places.)		<u>2.264</u>	<u>.260</u>	<u>.340</u>	<u>2.864</u>
8.0 Maximum lawful rate: (As of filing date. Complete to 3 decimal places.)		<u>2.264</u>	<u>.260</u>	<u>.340</u>	<u>2.864</u>
9.0 Person responsible for this application:	<u>OHLEN ADKINS</u> Name				
Agency Use Only Date Received by Juris. Agency <u>FEB 27 1979</u>				<u>PRES</u> Title	
Date Received by FERC	<u>Ohlen Adkins</u> Signature				
	<u>2-27-79</u> Date Application is Completed		<u>304-522-7966</u> Phone Number		

SEP 27 1979

ADKINS DRILLING CO.

000128

DEVON CORP.

005123

W. Va. Department of Miner, Oil & Gas Division
WELL DETERMINATION FILE NUMBER

790227-108-099-0902

Use Above File Number on all Communications
Relating to Determination of this Well

Qualifies as Section 108, strategic well

Paul [Signature]

CHECK EACH ITEM AS COMPLETE OR NOTE WHAT IS MISSING

ITEM NO.

- 1 FERC-121 Items not completed - Line No. _____
- 2 IV-1 - Agent Erma Adkins
- 3 IV-2 - Well Permit
- 4 IV-6 - Well Plat
- 5 IV-35 - Well Record Drilling Deepening: No
- 6 IV-36 - Gas-Oil Test: Gas Only Was Oil Product? Ratio _____
- 7 IV-39 - Annual Production 1 years
- 8 IV-40 - 90 day Production 90 (From Form IV-39) Days off line: _____
- 9 IV-48 - Application for Certification. Complete?
- 10 - 17 IV Form #51 - 52 - 53 - 54 - 55 - 56 - 57 - 58. Complete Affidavit Signed
- 18 - 28 Other: Survey Logs Geological Charts Structure Map
- 1:4000 Map Well Tabulations Gas Analyses
- (5) Date Commenced: Nov. 19, 53
Date Explored: JAN 11, 53 Deepened: No
- (5) Production Depth: NA
- (5) Production Formation: NA
- (5) Final Open Flow: 179 CF.
Initial Potential: _____
- (5) Final Rock Pressure: NA
Statistical: _____
- (6) Other Gas Test: _____
- (7) Avg. Daily Gas from Annual Production: $\frac{1606}{365} = 4.4$ MCF
- (8) Avg. Daily Gas from 90-day ending w/1-120 days $\frac{596}{90} = 6.6$ MCF (From annual report)
- (8) Line Pressure: NA PSIG from Daily Report
- (5) Oil Production: No From Completion Report

02/09/2024

- (10-17) Does lease inventory indicate enhanced recovery being done: No
- (10-17) Is affidavit signed? notarized?

Does official well record with the Department confirm the submitted information? Yes

Additional Information: _____ Does computer program confirm? _____

Is information objected to? _____ by whom? _____

Em

STATE OF WEST VIRGINIA
DEPARTMENT OF MINES, OIL AND GAS DIVISION

Date 2-26, 1978

Operator's Well No. READ #3

API Well No. 47-099-2-0902-00
State County Permit

STATE APPLICATION FOR WELL CLASSIFICATION

Previous File No. _____
(If Applicable)

WELL OPERATOR ADKINS DRILLING CO
ADDRESS 3303 RT 60 E
HUNTINGTON, WV 25705

DESIGNATED AGENT ERMA ADKINS
ADDRESS 3303 RT 60 E
HUNTINGTON WV 25705

Gas Purchase Contract No. _____ and Date _____
(Month, day and year)

Meter Chart Code _____

Name of First Purchaser DEVON CORPORATION
PO B 1433
CHAS (City) WV (State) 25375 (Zip Code)

FERC Seller Code _____ FERC Buyer Code _____

TYPE OF DETERMINATION BEING SOUGHT:

- (1) Initial determination (See FERC Form 121.) 108 Section of NGPA Category Code _____
- (2) Determination that increased production is the result of enhanced recovery technology.
- (3) Determination of a seasonally affected well.

OHLEN ADKINS PRES
Name (Print) Title

Signature _____

3303 RT 60 E
Street or P. O. Box

HUNTINGTON WV 25705
City State (Zip Code)

304-522-7966
Area Phone Number
Code

(Certificate of Proof of Service to Purchaser)

COPIES MAILED TO DEVON

(All of the above to be completed by the Operator/Applicant)

(To be completed by Jurisdictional Agency. Executed copy to be returned to Operator/Applicant and purchaser, if known).

The Department of Mines has received a request for certification of the above described well as meeting the requirements of Section _____ under the Natural Gas Policy Act of 1978 (NGPA). for determination that increased production is the result of enhanced recovery technology under Section 108 of (NGPA); or for determination of a seasonally affected well under Section 108 of (NGPA).

All interested parties are hereby notified that on the _____ day of _____, 19____, at the office of the Oil and Gas Division in Charleston, West Virginia, or as soon thereafter as it may be heard, there will be a public hearing, if requested, or if objection is filed.

This Application is assigned File No. _____

Initial review of information submitted indicates the well is, is not entitled to certification as claimed under the Natural Gas Policy Act (NGPA). A review of this evidence and any additional evidence will be made at the time appointed for a public hearing or as soon thereafter as the matter may be heard.

Unless objections are timely filed or a request for a hearing is made within fifteen (15) days, a hearing will not be held except on ex parte motion of the department and the matter will go to determination.

WEST VIRGINIA DEPARTMENT OF MINES

Robert S. [Signature]
Director

FEB 27 1979

Date received by
Jurisdictional Agency

By _____
Title _____

02/09/2024

STATE OF WEST VIRGINIA
DEPARTMENT OF MINES, OIL AND GAS DIVISION

Date 2-26-1979
Operator's Well No. RARD # 3
API Well No. 44-091-2-0902-0000
State _____ County _____ Permit _____

WELL CLASSIFICATION FORM
STRIPPER GAS WELL
NGPA Section 108

DESIGNATED AGENT ERMA ADKINS
ADDRESS 3303 RT 60 E
HUNTINGTON WV 25705

WELL OPERATOR ADKINS DRILLING CO LOCATION: Elevation _____
ADDRESS 3303 RT 60 E Watershed _____
HUNTINGTON WV 25705 STONEWALL County WAYNE and _____

GAS PURCHASER DEVON CORPORATION Gas Purchase Contract No. _____
ADDRESS PO Box 1433 Meter Chart Code _____
CHAS WV 25325 Date of Contract _____

Provide a complete inventory of the lease and production equipment used for the well for the previous 24 months or, if less than 24 months, the period the well has been in production. Include a complete list of equipment or processes used in connection with recognized enhanced recovery techniques during completion or production. (Attach separate sheets, if necessary.)

- 6 X 2 Sucker
- 2-2" Valves
- 1-2" Tee
- 2 2" nipples

List all records reasonably available to you which contain information relevant to a determination of eligibility (including production records, B&G Tax Records and royalty payment records) and indicate the location of such records.

MONTHLY PRODUCTION RECORDS FROM
DEVON

Describe the search made of any records listed above:

Are you aware of any other information which would tend to be inconsistent with the information specified above? Yes No If yes, indicate the type and source of the information

AFFIDAVIT

I, OHLEN ADKINS, having been first sworn according to law, state that I have caused to be made a diligent search of those records hereinbefore indicated in the manner herein described, that the information contained in this document is true and accurate and that on the basis of the records and examinations hereinbefore described, and to the best of my information, knowledge and belief, the well for which this certification is sought qualifies as a stripper well.

Ohlen Adkins

STATE OF WEST VIRGINIA,

COUNTY OF CABELL TO WIT:

I, VIRGINIA RUTHERFORD Public in and for the state and county aforesaid,

do certify that OHLEN ADKINS, whose name is signed to the writing above, bearing date the 26 day of FEB, 1979, has acknowledged the same before me, in my county aforesaid.

Given under my hand and official seal this 26 day of FEB, 1979.

My term of office expires on the 6 day of FEB, 1988.

Virginia Rutherford Public 02/09/2024

[NOTARIAL SEAL]





02/09/2024



STATE OF WEST VIRGINIA
DEPARTMENT OF MINES
DIVISION - OIL AND GAS
44-099-3-0902-0000

ANNUAL REPORT OF MONTHLY PRODUCTION-1978
GAS VOLUMES IN MFC @ 14.73
OIL IN BARRELS @ 60 DEGREES
ID: 18

WELL OPERATOR: ADKINS DRINKING

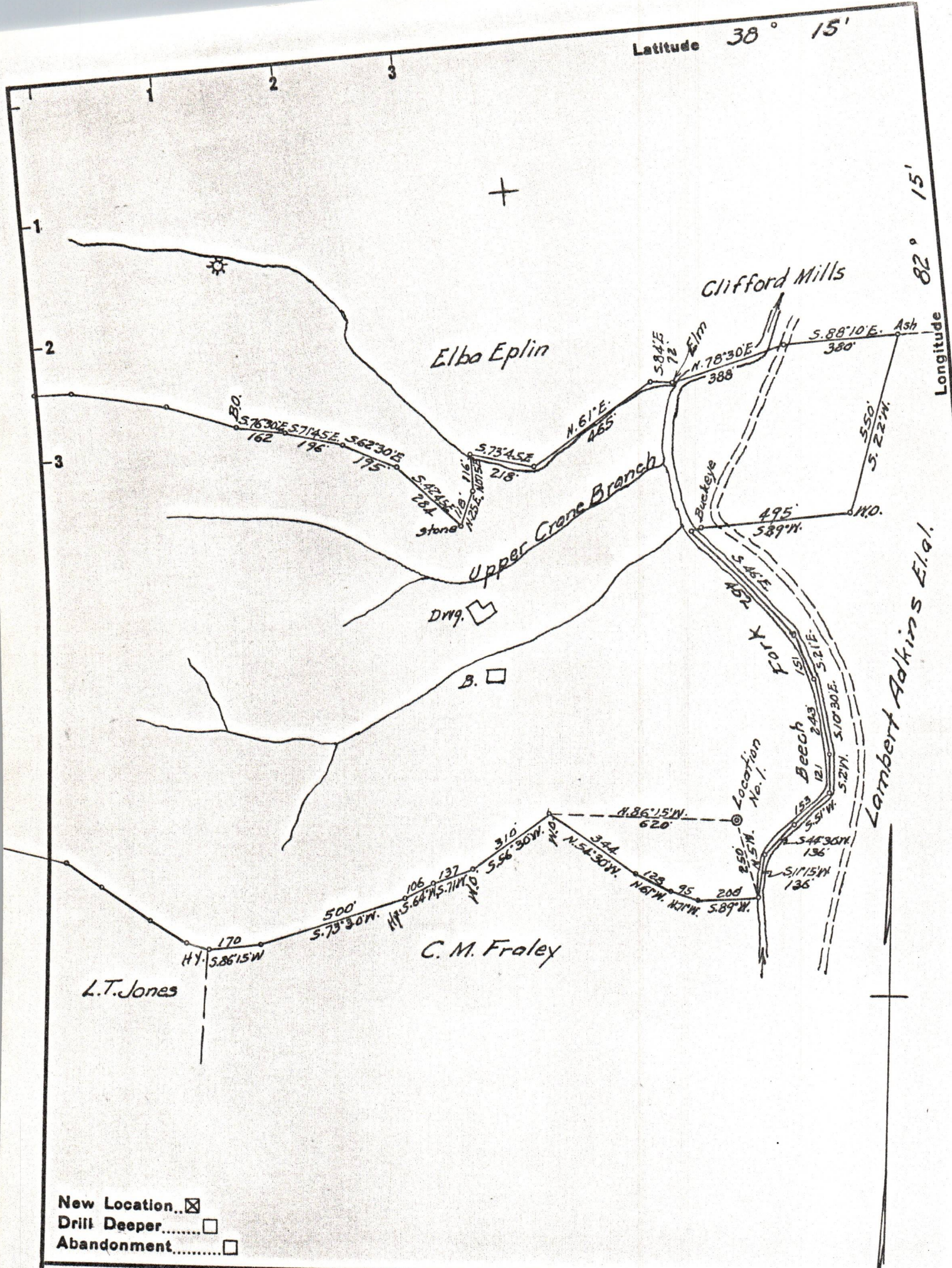
REPORT NO. CCA101P1 PG 00002
CURRENT DATE - 12/19/78
REPORT DATE - 12/19/78

API	FARM: GERALD ADKINS	COUNTY: WAYNE	AVG. FLOW PRESSURE	SHUT-IN PRESSURE	TOTALS						
GAS MFC	84	114	128	112	86	190	256	150	GAS	1600	
OIL BBL	J-	F-	M-	A-	J-	J-	A-	S-	N-	D-	OIL
DAYS ONLINE											

02/09/2024

Latitude 38° 15'

Longitude 82° 15'



- New Location...
- Drill Deeper.....
- Abandonment.....

Company	<u>ADKINS DRILLING CO.</u>
Address	<u>HUNTINGTON, W. VA.</u>
Farm	<u>GERARD ADKINS, ET AL.</u>
Tract	Acres <u>165.5</u> Lease No. _____
Well (Farm) No.	<u>1</u> Serial No. _____
Elevation (Spirit Level)	<u>670</u>
Quadrangle	<u>WAYNE</u>
County	<u>WAYNE</u> District <u>STONEWALL</u>
Engineer	<u>G. P. Gwing</u>
Engineer's Registration No.	<u>309</u>
File No.	Drawing No. _____
Date	<u>12-21-53</u> Scale <u>1"=400'</u>

STATE OF WEST VIRGINIA
DEPARTMENT OF MINES
OIL AND GAS DIVISION
CHARLESTON

WELL LOCATION MAP
FILE NO. WAY-902

+ Denotes location of well on United States Topographic Maps, scale 1 to 62,500, latitude and longitude lines being represented by border lines as shown.

- Denotes one inch spaces on border line of original tracing.

02/09/2024

02/09/2024