



STATE OF WEST VIRGINIA
DEPARTMENT OF MINES
OIL AND GAS DIVISION

NOTICE OF PROPOSED LOCATION OF OIL AND GAS WELL

To THE DEPARTMENT OF MINES,
Charleston, W. Va.

United Fuel Gas Company

COAL OPERATOR OR COAL OWNER

Charleston, W. Va.

ADDRESS

COAL OPERATOR OR COAL OWNER

ADDRESS

United Fuel Gas Co.

OWNER OF MINERAL RIGHTS

Charleston, W. Va.

ADDRESS

Waylin Oil Company

NAME OF WELL OPERATOR

1019-Seventh Avenue
Huntington, W. Va.

COMPLETE ADDRESS

, 19

PROPOSED LOCATION

Stonewall

District

Wayne

County

Well No.

2 38°10'

82°15'

Ernest Sanders

Farm

GENTLEMEN:

The undersigned well operator is entitled to drill upon the above named farm or tract of land for oil and gas, having fee title thereto, (or as the case may be) under grant or lease dated Aug. 10th 1908

Hamlin Oil Company

, made by Trustees of Guyandot Land Ass'n., to

of _____, and recorded on the _____ day of _____, in the office of the County Clerk for said County in Book _____, page _____.

The enclosed plat was prepared by a competent engineer and shows the proposed location of a well to be drilled for oil and gas by the undersigned well operator on the farm and in the Magisterial District and County above named, determined by survey and courses and distances from two permanent points, or land marks.

The undersigned well operator is informed and believes there are no coal operators operating beds of coal beneath said farm or tract of land on which said well is located, or within 500 feet of the boundaries of the same, who have mapped their workings and filed their maps as required by law, excepting the coal operators or coal owners (if any) above named as addressees.

The above named coal operators or coal owners (if any) are notified that any objections they may desire to make to such proposed location, or which they are required to make by Section 3 of said Code, if the drilling of a well at said proposed location will cause a dangerous condition in or about their respective coal mines, must be received by, or filed with the Department of Mines within ten* days from the receipt of a copy of this notice and accompanying plat by said Department. Said coal operators are further notified that forms for use in making such objections will be furnished to them by the Department of Mines promptly on request and that all such objections must set forth as definitely as is reasonably possible the ground or grounds on which such objections are based and indicate the direction and distance the proposed location should be moved to overcome same.

(The next paragraph is to be completed only in Department's copy.)

Copies of this notice and the enclosed plat were mailed by registered mail, or delivered to the above named coal operators or coal owners at their above shown respective address _____ day _____ before, or on the same day with the mailing or delivery of this copy to the Department of Mines at Charleston, West Virginia.

Very truly yours,

WAYLIN OIL COMPANY

By Shirley S. Wagoner Eng'r.

WELL OPERATOR

1019-Seventh Avenue

STREET


Huntington

CITY OR TOWN

West Virginia

STATE

02/09/2024



Address of Well Operator }

*Section 3 If no such objections be filed or be found by the department of mines, within said period of ten days from the receipt of said notice and plat by the department of mines, to said proposed location, the department shall forthwith issue to the well operator a drilling permit reciting the filing of such plat, that no objections have been made by the coal operators to the location, or found thereto by the department, and that the same is approved and the well operator authorized to proceed to drill at said location.

A 10

March 8, 1954

Waylin Oil Company
1019 Seventh Avenue
Huntington, West Virginia

Gentlemen:

Enclosed is permit WAY-911 to drill Well
No. 2 on the Ernest Sanders Farm, Stonewall District,
Wayne County.

Very truly yours,

Administrative Assistant
OIL AND GAS DIVISION

CNH:K
Encl-2

CC: Inspector O. C. Allen

02/09/2024

A 11

WAYLIN OIL COMPANY

1019 SEVENTH AVENUE
HUNTINGTON 9, WEST VIRGINIA

August 5, 1954


Department of Mines
Oil & Gas Division
Charleston, West Virginia

Gentlemen:

On February 24, 1954 we sent in a well location map of Well #2 on the Ernest Sanders Farm and our engineer failed to keep a copy of the map. Please advise me whether or not it would be possible to get a copy of this map from your office.

Yours very truly,


WAYLIN OIL COMPANY



David Fox

DF/jd

Way-911



02/09/2024

WAYLIN OIL COMPANY

1019 SEVENTH AVENUE

HUNTINGTON 2, WEST VIRGINIA

August 5, 1934

Department of Mines
Oil & Gas Division
Charleston, West Virginia

Gentlemen:

On February 24, 1934 we sent in a well location map of Well
#2 on the James Sanders farm and our engineer failed to keep
a copy of the map. Please advise me whether or not it would
be possible to get a copy of this map from your office.

Yours very truly,

WAYLIN OIL COMPANY

David Fox

DR/jb



02/09/2024

A12

WAYLIN OIL COMPANY

1019 SEVENTH AVENUE
HUNTINGTON 9, WEST VIRGINIA

August 6, 1954

Mr. C. N. Hall
Chief Department of Mines
Oil & Gas Division
Charleston, West Virginia

Dear Mr. Hall:

I wrote you yesterday asking for a copy of Waylin Oil Company's well location and failed to give you the permit number. The permit number is WAY-911.


Yours very truly,

WAYLIN OIL COMPANY

David Fox

DF/jd

*Regards & Thanks for
everything.*



02/09/2024

WAYLIN OIL COMPANY

HUNTINGTON 9, WEST VIRGINIA
1015 SEVENTH AVENUE

August 6, 1934

Mr. C. H. Hall
Chief Department of Mines
Oil & Gas Division
Charleston, West Virginia

Dear Mr. Hall:

I wrote you yesterday asking for a copy of Waylin Oil Company's
well location and failed to give you the permit number. The
permit number is WAY-911.

Yours very truly,


WAYLIN OIL COMPANY

David Fox

LF 5



Formation	Color	Hard or Soft	Top	Bottom	Oil, Gas or Water	Depth Found	Remarks
Bottom of hole			1003				
Blue shale	Blue	Hard	1220	1003			
Shale	Grey	Soft	1240	1220			
Blue shale	Blue	Hard	1245	1240			
Shale	Green	Soft	1240	1245			
Blue shale	Blue	Hard	1250	1240			
Shale	Blue	Soft	1281	1250			
Bed rock	Red	"	1241	1281			
Shale & sand	Grey	"	1200	1241			
Sand	White	"	1241	1200			
Shale	Black	"	1231	1241			
Shale	White	"	1215	1231			
Shale	Black	"	1185	1215			
Sand shale	White	"	860	1185	Small amount of oil	1032	NOTE: BUT NOT
Shale	Black	"	839	860	oil	812	oil
Sand	"	"	882	839			
Shale	"	"	110	882			
Shale	White	"	113	110			
Sand	"	"	101	113			
Sand	"	"	103	101			
Shale & sand	"	"	111	103			
Sand	Grey	"	398	111			
Shale	Black	"	532	398			
Sand	"	"	319	532			
Shale & sand	Grey	"	100	319			
Black shale	Black	"	100	100			
White shale	White	"	100	100			
Black shale	Black	"	100	100			
Green shale	Green	"	132	100			
Shale	Black	"	100	132			
Bed rock	"	"	20	100			
Sand shale	"	"	30	20			
Shale	Blue	Soft	10	30			



02/09/2024

OIL AND GAS DIVISION
DEPARTMENT OF MINES
STATE OF WEST VIRGINIA

Date January 15, 1955

APPROVED [Signature], Owner

By President (Title)

E 4

August 6, 1954

Mr. David Fox
Waylin Oil Company
1019 Seventh Avenue
Huntington 9, West Virginia

Dear Mr. Fox:

In reply to your inquiry of August 5,
we can send the tracing of your Well No. 2 on the Ernest Sanders Farm,
Wayne County to Allen Blue Print and Supply Company for a blue
print of same.

Please authorize Allen Blue Print and Supply
Company, care of Kanawha Hotel Building, Charleston, West Virginia
to make the print and we will send it down. I am unable to
advise you the amount of the charge but you can inquire of
them.

Very truly Yours,

Administrative Assistant
OIL AND GAS DIVISION

MG/g

02/09/2024

E 5

October 20, 1954

Waylin Oil Company
1019 - Seventh Avenue
Huntington, West Virginia

Gentlemen:

Please send us two copies of the well record for the completion of your location No. 2 on the Ernest Sanders Farm, Stonewall District, Wayne County - permit WAY-911.

Forms OG-10 are enclosed for a prompt reply.

Very truly yours,

Administrative Assistant
OIL AND GAS DIVISION

MG:g
encl

cc: Mr. O. C. Allen, Inspector


02/09/2024

E6

BRANCLAND PIPE AND SUPPLY COMPANY

INCORPORATED

Oil and Gas Well Supplies



WAREHOUSES ~ HUNTINGTON, W. VA. ~ PAINTSVILLE, KY.

HUNTINGTON 9, W. VA.

October 22, 1954

Department of Mines
Oil & Gas Division
Charleston, West Virginia

Gentlemen:

Replying to your letter of October 20th, Ernest Sanders location #2 has not yet been completed as we have been testing it and now contemplate drilling it a little deeper. As soon as the well is completed we will send the record of completion.

Yours truly,

BRANCLAND PIPE & SUPPLY COMPANY

David Fox

DF/jd

cc/ O.C. Allen, Inspector, Wayne, W.Va.



02/09/2024

BRANIFF AIRLINES

BRANIFF AIRLINES



BRANIFF AIRLINES

October 22, 1954

Department of Mines
Oil & Gas Division
Charleston, West Virginia

Gentlemen:

Replying to your letter of October 20th, Kinross Sargent location
it has not yet been completed as we have been testing it and
now complete drilling is a little deeper. As soon as the well
is completed we will send the record of completion.

Yours truly,


BRANIFF AIRLINES

BRANIFF AIRLINES

David Fox

BY

cc O.G. Allen, Inspector, W.V.



E7

WAYLIN OIL COMPANY

1019 SEVENTH AVENUE
HUNTINGTON 9, WEST VIRGINIA

January 14, 1955

Mr. C. N. Hall
Administrative Assistant
Oil & Gas Division
Department of Mines
Charleston, West Virginia

Dear Mr. Hall:

Replying to your letter of October 20th, we are enclosing herewith two copies of the well record for the completion of Ernest Sanders Well #2, permit WAY-911.

The reason this report has been delayed is that we have been testing the well to determine whether or not to drill it deeper. The well apparently is a paying oil producer from the Big Lime.

Yours truly,

WAYLIN OIL COMPANY




David Fox

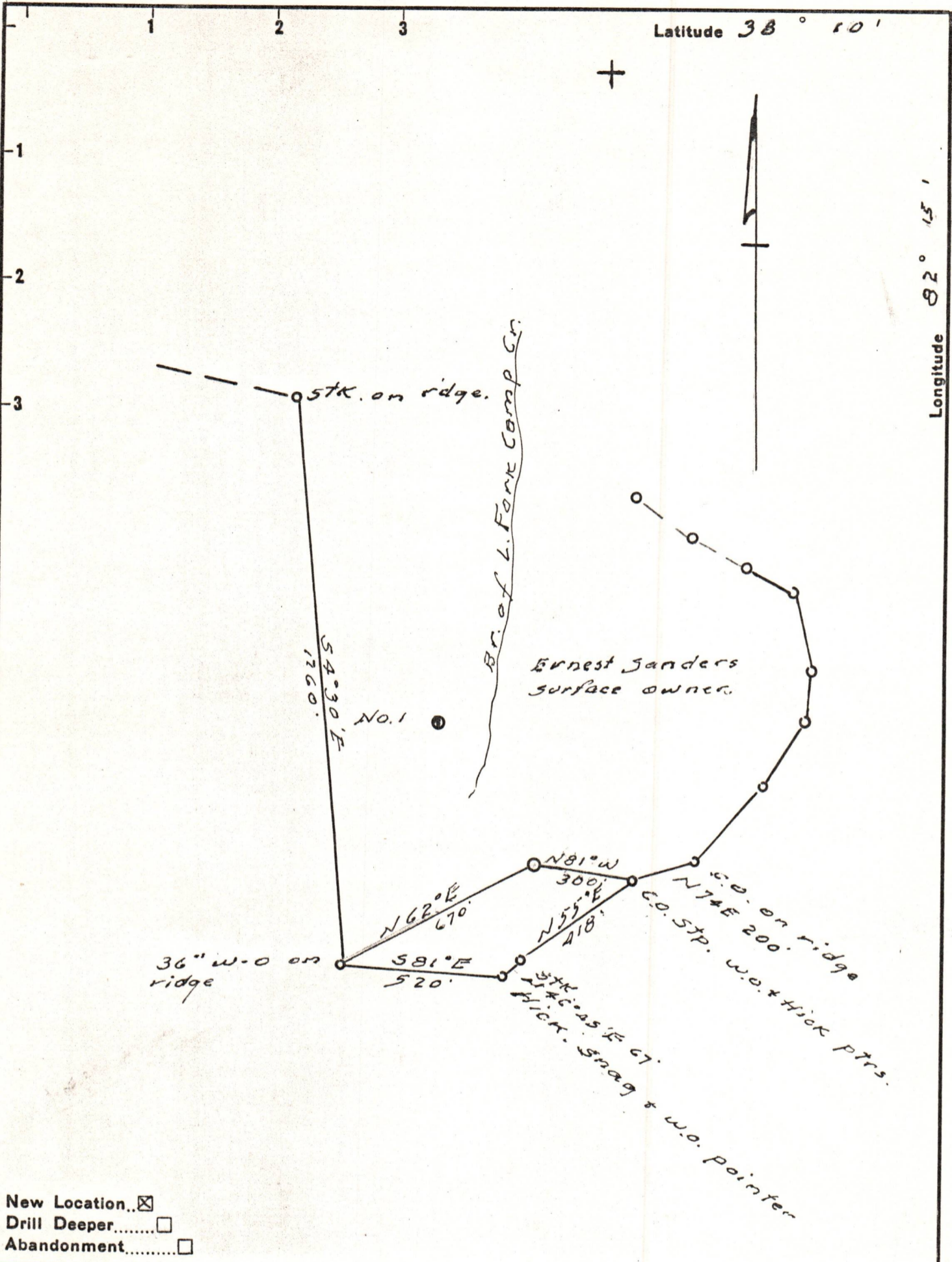
DF/jd

Enclosures

P.S. I would appreciate it very much if you would please send me two blank copies of "Well Record".



02/09/2024



New Location
 Drill Deeper
 Abandonment

Company WAYLON OIL CO.
 Address 1019-7th Ave
Huntington, W. Va.
 Farm United Fuel Gas Co. min.
 Tract 1 Acres 16,748 Lease No. 2469
 Well (Farm) No. 2 Serial No. 2
 Elevation (Spirit Level) 1102
 Quadrangle Wayne
 County Wayne District Stone Wall
 Engineer Basil S. Burgess
 Engineer's Registration No. 469
 File No. _____ Drawing No. _____
 Date 2-24-54 Scale 1" = 400'

STATE OF WEST VIRGINIA
 DEPARTMENT OF MINES
 OIL AND GAS DIVISION
 CHARLESTON

WELL LOCATION MAP

FILE NO. WAY-911

02/09/2024

+ Denotes location of well on United States Topographic Maps, scale 1 to 62,500, latitude and longitude lines being represented by border lines as shown.

- Denotes one inch spaces on border line of original tracing.