



STATE OF WEST VIRGINIA
DEPARTMENT OF MINES
OIL AND GAS DIVISION

NOTICE OF PROPOSED LOCATION OF OIL AND GAS WELL

To THE DEPARTMENT OF MINES,
Charleston, W. Va.

<u>Belle Hanshaw</u>	<u>Webster Myers</u>
##### COAL OWNER (coal not operated)	NAME OF WELL OPERATOR
<u>Shoals, W. Va.</u>	<u>1614 Seventh Avenue,</u>
ADDRESS	<u>Huntington, W. Va.</u>
	COMPLETE ADDRESS
	<u>May 2nd</u> , 19 <u>55</u>
COAL OPERATOR OR COAL OWNER	PROPOSED LOCATION
<u>Belle Hanshaw</u>	<u>Union</u> District
OWNER OF MINERAL RIGHTS	<u>Wayne</u> County
<u>Shoals, W. Va.</u>	Well No. <u>1</u>
ADDRESS	<u>38° 20'</u> <u>82° 25'</u>
	<u>Belle Hanshaw</u> Farm

GENTLEMEN:

The undersigned well operator is entitled to drill upon the above named farm or tract of land for oil and gas, having fee title thereto, (or as the case may be) under grant or lease dated Oct. 12th, 1953, made by Belle Hanshaw, to Webster Myers, and recorded on the 22nd day of April, 1955, in the office of the County Clerk for said County in Book 45, page 362.

The enclosed plat was prepared by a competent engineer and shows the proposed location of a well to be drilled for oil and gas by the undersigned well operator on the farm and in the Magisterial District and County above named, determined by survey and courses and distances from two permanent points, or land marks.

The undersigned well operator is informed and believes there are no coal operators operating beds of coal beneath said farm or tract of land on which said well is located, or within 500 feet of the boundaries of the same, who have mapped their workings and filed their maps as required by law, excepting the coal operators or coal owners (if any) above named as addressees.

The above named coal operators or coal owners (if any) are notified that any objections they may desire to make to such proposed location, or which they are required to make by Section 3 of said Code, if the drilling of a well at said proposed location will cause a dangerous condition in or about their respective coal mines, must be received by, or filed with the Department of Mines within ten* days from the receipt of a copy of this notice and accompanying plat by said Department. Said coal operators are further notified that forms for use in making such objections will be furnished to them by the Department of Mines promptly on request and that all such objections must set forth as definitely as is reasonably possible the ground or grounds on which such objections are based and indicate the direction and distance the proposed location should be moved to overcome same.


(The next paragraph is to be completed only in Department's copy.)

Copies of this notice and the enclosed plat were mailed by registered mail, or delivered to the above named coal operators or coal owners at their above shown respective address _____ day _____ before, or on the same day with the mailing or delivery of this copy to the Department of Mines at Charleston, West Virginia.

Very truly yours,

Webster Myers
WELL OPERATOR
1614 Seventh Avenue
STREET
Huntington
CITY OR TOWN
West Virginia.
STATE

Address of Well Operator }



02/02/2024

*Section 3. If no such objections be filed or be found by the department of mines, within said period of ten days from the receipt of said notice and plat by the department of mines, to said proposed location, the department shall forthwith issue to the well operator a drilling permit reciting the filing of such plat, that no objections have been made by the coal operators to the location, or found thereto by the department, and that the same is approved and the well operator authorized to proceed to drill at said location.



STATE OF WEST VIRGINIA
DEPARTMENT OF MINES
OIL AND GAS DIVISION

NOTICE OF PROPOSED LOCATION OF OIL AND GAS WELL

To The Department of Mines
Charleston, W. Va.

Belle Hanshaw

COAL OWNER

(coal not operated)
1614 Seventh Avenue
Huntington, W. Va.

Shoals, W. Va.

COMPLETE ADDRESS

ADDRESS

May 2nd 1955

COAL OPERATOR OR DEVELOPER

PROPOSED LOCATION

Union

ADDRESS

District

Wayne

Belle Hanshaw

OWNER OF MINERAL RIGHTS

County

Well No. 1

Shoals, W. Va.

ADDRESS

Belle Hanshaw

Owner

The undersigned well operator is entitled to drill upon the above named farm or tract of land for oil and gas, having the title thereto, (or as the case may be) under grant or lease dated

Belle Hanshaw

Oct. 12th, 1953

to

and recorded on the 22nd day

Webster Myers

of April, 1955

in the office of the County Clerk for said County in

Book 45 page 362

The enclosed plan was prepared by a competent engineer and shows the proposed location of a well to be drilled for oil and gas by the undersigned well operator on the farm and in the Mineral Rights and County above named, determined by survey and courses and distances from two permanent points on land marked

The undersigned well operator is informed and believes there are no coal operators operating both of coal beneath said farm or tract of land on which said well is located or within 500 feet of the boundary of the same who have mapped their workings and filed their maps as required by law, excepting the coal operators or coal owners (if any) above named as addressees.

The above named coal operators or coal owners (if any) are notified that any objections they may desire to make to such proposed location, or which they are required to make by Section 3 of said Code, if the drilling of a well at said proposed location will cause a dangerous condition in or about their respective coal mines, must be received by or filed with the Department of Mines within ten days from the receipt of a copy of this notice and accompanying plan by said Department. Said coal operators are further notified that forms for use in making such objections will be furnished to them by the Department of Mines promptly on request and that all such objections must set forth as definitely as is reasonably possible the ground or grounds on which such objections are based and indicate the direction and distance the proposed location should be moved to overcome same.

(The next paragraph is to be completed only in Department's copy.)

Copies of this notice and the enclosed plan were mailed by registered mail, or delivered to the above named coal operators or coal owners at their above shown respective addresses _____ day _____ before _____ or on the same day with the mailing or delivery of this copy to the Department of Mines at Charleston West Virginia.

Very truly yours,

Webster Myers

WELL OPERATOR

1614 Seventh Avenue

Huntington

West Virginia.



02/02/2024

Section 3 of said Code. If no such objections be filed or if the objections be such that the Department of Mines, within said period of ten days from the receipt of this notice and plan by the Department of Mines, shall determine that the proposed location of the well operator is a dangerous condition in or about their respective coal mines, the Department of Mines shall forthwith issue to the well operator a written permit setting the limit of such plan, that no objections have been made by the coal operators, as the location, or found therein by the Department of Mines, and that the same is approved and the well operator authorized to proceed to drill a well at said location.

WV-369

Permit Number



STATE OF WEST VIRGINIA
DEPARTMENT OF MINES
OIL AND GAS DIVISION

Quadrangle *Waynesford*
Permit No. **Wayne 969**

WELL RECORD

Oil or Gas Well **Gas**
(KIND)

Company **Webster Myers (Hanshaw Gas Company)**
Address **1614 7th Ave Huntington, W. Va**
Farm **Belle Hanshaw** Acres **113.5**
Location (waters) **Lynn Creek**
Well No. **1** Elev. **635**
District **Union Wayne**
County **Wayne**
The surface of tract is owned in fee by **Belle Hanshaw**
Address **Shoals, W. Va**
Mineral rights are owned by **Same**

Drilling commenced **May 10, 1955**
Drilling completed **July 16, 1955**
Date Shot **7/18/55** From **3200 lbs gas well B** To **3045-2620**
With **6** /10ths Water in Inch
Open Flow **25 M** /10ths Merc. in Inch
Volume **510** Cn. Ft. **48** lbs. **24** hrs.
Rock Pressure **50** feet
Oil **50** feet
Fresh water **110 and 990 Hole Full** feet
Salt water **110 and 990 Hole Full** feet

CASING CEMENTED **2152** SIZE **2106** No. Ft. **6/30/55** Date
by **Well Service**
COAL WAS ENCOUNTERED AT **none** FEET INCHES
Oil **50** FEET INCHES
Fresh water **110 and 990 Hole Full** FEET INCHES
Salt water **110 and 990 Hole Full** FEET INCHES

Formation	Color	Hard or Soft	Top	Bottom	Oil, Gas or Water	Depth Found	Remarks
Surface	Slate	0	10	10			
Sand	Slate	10	40	40			
Red Rock	Slate	58	80	80			
Red Rock	Slate	80	80	80			
XXXXX Sand	Slate	90	110	110			
Slate	Slate	110	120	120			
Red Rock	Slate	120	180	180			
Slate	Slate	185	185	185			
Sand	Slate	185	315	315			
Sand	Slate	315	315	315			
Sand	Slate	335	335	335			
Sand	Slate	335	375	375			
Sand	Slate	375	375	375			
Sand	Slate	575	575	575			
Slate	Slate	650	650	650			
Salt Sand	Slate	975	1090	1090			
Sand	Slate	1090	1140	1140			
Sand	Slate	1140	1165	1165			
Big Lime	Slate	1165	1176	1176			
Injun Sand	Slate	1176	1340	1340			
Brown Shale	Slate	1340	1430	1430			
Berea Sand	Slate	1430	1965	1965			
Hard Shell	Slate	1965	1985	1985			
Slate & Shells	Slate	2005	2025	2025			
Brown Shale 2070	Slate	2070	2175	2175			
Brown Shale	Slate	2175	2360	2360			
Slate	Slate	2360	2450	2450			
Brown Shale	Slate	2450	2630	2630			
Slate	Slate	2630	2700	2700			
Brown Shale	Slate	2700	2730	2730			
Slate	Slate	2730	2750	2750			
Brown Shale	Slate	2750	2810	2810			
Slate	Slate	2810	3010	3010			
Brown Shale	Slate	3010	3043	3043			
Corniferous Lime	Slate	3043	3043	3043			



Water in Big Lime at 1220-Hole Full

First set 5-1/2" casing at 2095 This shale is rotten after drilling 200 ft below the gas point the 5-1/2" went down the hole-pipe was fished out and rerun and cemented at 2154 Show of gas at 2730-Not enough to gauge

(Over)

4202/20/20

STATE OF WEST VIRGINIA
DEPARTMENT OF MINES
OIL AND GAS DIVISION

INSPECTOR'S WELL REPORT

Permit No. Mag-969


Oil or Gas Well _____
(KIND)

Company	CASING AND TUBING	USED IN DRILLING	LEFT IN WELL	PACKERS
<u>Hubster Myers</u>	Size			
<u>1614 7th ave</u>	16			Kind of Packer
<u>Huntington W.Va</u>	13			
<u>Bill Hanshaw</u>	10	<u>186'</u>		Size of
Well No. <u>1</u>	8 1/4	<u>1291'</u>	<u>150' of 7" on bottom</u>	Depth set
District <u>Union</u> County <u>Wayne</u>	6 5/8	<u>of 8"</u>	<u>total 1291'</u>	
Drilling commenced <u>May-7-55</u>	5 3/16			
Drilling completed _____ Total depth _____	3			Perf. top
Date shot _____ Depth of shot _____	2			Perf. bottom
Initial open flow _____ /10ths Water in _____ Inch	Liners Used			Perf. top
Open flow after tubing _____ /10ths Merc. in _____ Inch				Perf. bottom
Volume _____ Cu. Ft.	CASING CEMENTED _____ SIZE _____ No. FT. _____ Date _____			
Rock pressure _____ lbs. _____ hrs.	COAL WAS ENCOUNTERED AT _____ FEET _____ INCHES			
Oil _____ bbls., 1st 24 hrs.	_____ FEET _____ INCHES _____ FEET _____ INCHES			
Fresh water <u>60</u> feet <u>110</u> feet	_____ FEET _____ INCHES _____ FEET _____ INCHES			
Salt water <u>990</u> feet <u>1220</u> feet				

Drillers' Names Thomas Ray - Roney Swanson

Remarks: Fishing for tools at 2320 feet.

6-27-55
DATE



O.C. Allen
DISTRICT WELL INSPECTOR
02/02/2024

STATE OF WEST VIRGINIA
DEPARTMENT OF MINES
OIL AND GAS DIVISION

INSPECTOR'S PLUGGING REPORT

Permit No. _____

Well No. _____

COMPANY _____ ADDRESS _____

FARM _____ DISTRICT _____ COUNTY _____

Filling Material Used _____

Liner			Location			Amount			Packer			Location			
PLUGS USED AND DEPTH PLACED						BRIDGES			CASING AND TUBING						
CEMENT-THICKNESS		WOOD-SIZE	LEAD	CONSTRUCTION-LOCATION			RECOVERED	SIZE	LOST						

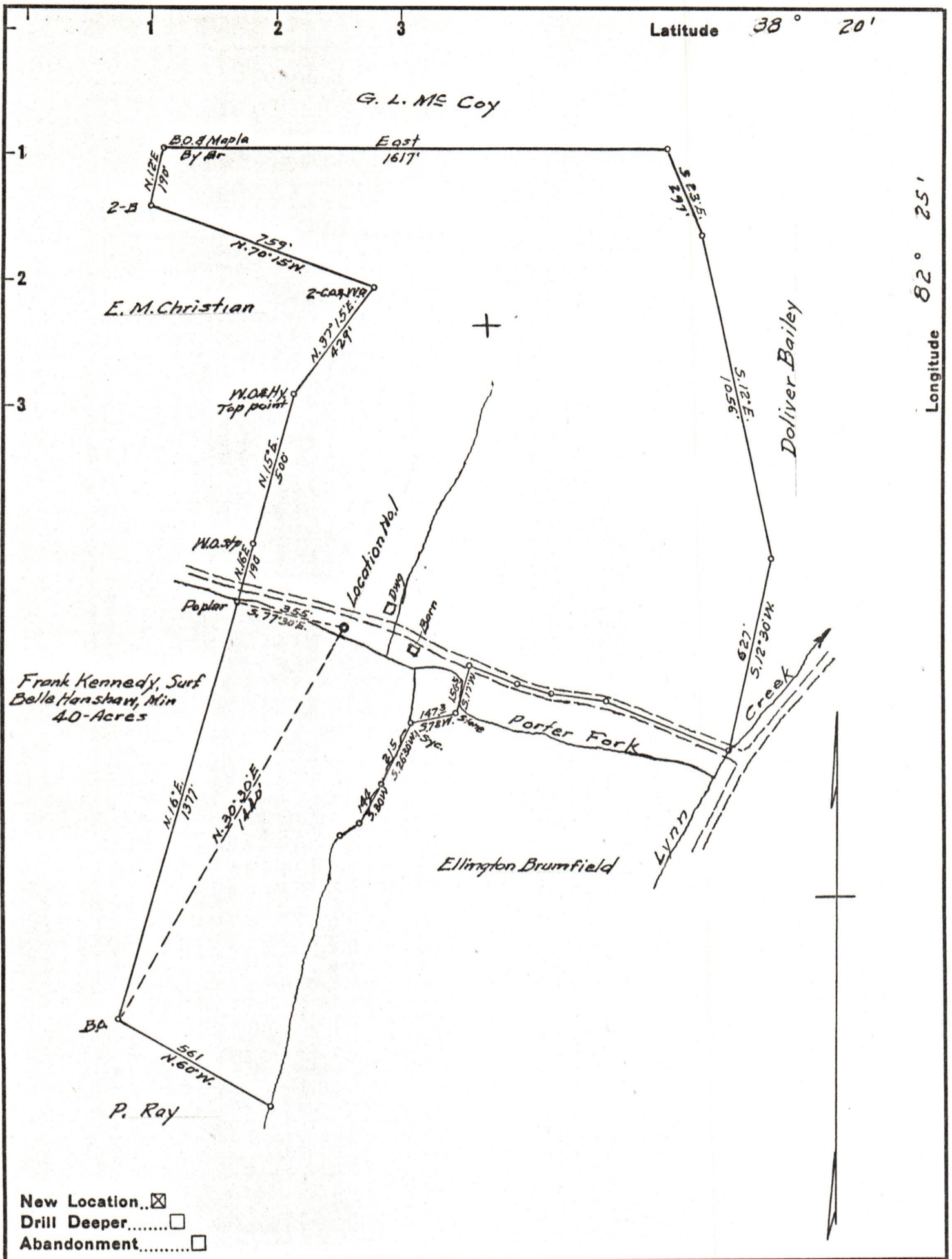
Drillers' Names _____

Remarks: _____

_____ I hereby certify I visited the above well on this date.

DATE

DISTRICT WELL INSPECTOR
02/02/2024



Company WEBSTER MYERS
 Address HUNTINGTON, W. VA.
 Farm BELLE HANSHAW
 Tract _____ Acres 1135 Lease No. _____
 Well (Farm) No. 1 Serial No. _____
 Elevation (Spirit Level) 635
 Quadrangle GUYANDOT
 County WAYNE District UNION
 Engineer G. C. Ewing
 Engineer's Registration No. 309
 File No. _____ Drawing No. _____
 Date 5-2-55 Scale 1" = 400'

STATE OF WEST VIRGINIA
 DEPARTMENT OF MINES
 OIL AND GAS DIVISION
 CHARLESTON

WELL LOCATION MAP
 FILE NO. WAY-969 02/02/2024

+ Denotes location of well on United States Topographic Maps, scale 1 to 62,500, latitude and longitude lines being represented by border lines as shown.

— Denotes one inch spaces on border line of original tracing.