



STATE OF WEST VIRGINIA
DEPARTMENT OF MINES
OIL AND GAS DIVISION

NOTICE OF PROPOSED LOCATION OF OIL AND GAS WELL

To THE DEPARTMENT OF MINES,
Charleston, W. Va.

COAL OPERATOR OR COAL OWNER

ADDRESS

COAL OPERATOR OR COAL OWNER

ADDRESS

United Fuel Gas Company
P. O. Box 1273
Charleston, West Virginia

OWNER OF MINERAL RIGHTS
ADDRESS

J. B. Hyman & R. B. Eichholz

NAME OF WELL OPERATOR
216 Prince Street
Alexandria, Virginia

COMPLETE ADDRESS

February 16, 1956, 19

PROPOSED LOCATION

LINCOLN District

WAYNE County

Well No. 1

L. F. JARRELL (Surface) Farm

GENTLEMEN:

The undersigned well operator is entitled to drill upon the above named farm or tract of land for oil and gas, having fee title thereto, (or as the case may be) under grant or lease dated 7th December, 1955, made by United Fuel Gas Company, to E. C. McClure and Wayne Lycan, and recorded on the 15th day of February, 1956, in the office of the County Clerk for said County in Book 200x, page 200. Transferred lease to J. B. Hyman & R. B. Eichholz

The enclosed plat was prepared by a competent engineer and shows the proposed location of a well to be drilled for oil and gas by the undersigned well operator on the farm and in the Magisterial District and County above named, determined by survey and courses and distances from two permanent points, or land marks.

The undersigned well operator is informed and believes there are no coal operators operating beds of coal beneath said farm or tract of land on which said well is located, or within 500 feet of the boundaries of the same, who have mapped their workings and filed their maps as required by law, excepting the coal operators or coal owners (if any) above named as addressees.

The above named coal operators or coal owners (if any) are notified that any objections they may desire to make to such proposed location, or which they are required to make by Section 3 of said Code, if the drilling of a well at said proposed location will cause a dangerous condition in or about their respective coal mines, must be received by, or filed with the Department of Mines within ten* days from the receipt of a copy of this notice and accompanying plat by said Department. Said coal operators are further notified that forms for use in making such objections will be furnished to them by the Department of Mines promptly on request and that all such objections must set forth as definitely as is reasonably possible the ground or grounds on which such objections are based and indicate the direction and distance the proposed location should be moved to overcome same.

(The next paragraph is to be completed only in Department's copy.)

Copies of this notice and the enclosed plat were mailed by registered mail, or delivered to the above named coal operators or coal owners at their above shown respective address day before, or on the same day with the mailing or delivery of this copy to the Department of Mines at Charleston, West Virginia.

Very truly yours,

J. B. Hyman & R. B. Eichholz


WELL OPERATOR
BY: Earl C. McClure

STREET

Fort Gay, West Virginia

CITY OR TOWN

STATE



one copy of permit to Address of Well Operator

02/02/2024

*Section 3 If no such objections be filed or be found by the department of mines, within said period of ten days from the receipt of said notice and plat by the department of mines, to said proposed location, the department shall forthwith issue to the well operator a drilling permit reciting the filing of such plat, that no objections have been made by the coal operators to the location, or found thereto by the department, and that the same is approved and the well operator authorized to proceed to drill at said location.



STATE OF WEST VIRGINIA
DEPARTMENT OF MINES
OIL AND GAS DIVISION

NOTICE OF PROPOSED LOCATION OF OIL AND GAS WELL

To The Department of Mines,
Charleston, W. Va.

NAME OF WELL OPERATOR
J. B. Hyman & R. B. Nicholas
216 Prince Street
Alexandria, Virginia
COMPLETE ADDRESS

PROPOSED LOCATION
February 10, 1950

District
LINCOLN
County
WAYNE
Well No. 1
Farm
D. F. JARRELL (Switase)

COAL OPERATOR OR COAL OWNER
United Fuel Gas Company
P. O. Box 1273
Charleston, West Virginia
ADDRESS

COAL OPERATOR OR COAL OWNER
ADDRESS

GENTLEMEN:
The undersigned well operator is entitled to drill upon the above named farm or tract of land for oil and gas having fee title thereto, (or as the case may be) under grant or lease dated _____ to _____, made by United Fuel Gas Company, Incorporated, 1955
E. C. McElure and Wayne Lycan, and recorded on the _____ day of _____, 1950, in the office of the County Clerk for said County in Book _____ page 200

The enclosed plat was prepared by a competent engineer and shows the proposed location of a well to be drilled for oil and gas by the undersigned well operator on the farm and in the Magisterial District and County above named, determined by survey and courses and distances from two permanent points or land marks.

The undersigned well operator is informed and believes there are no coal operators operating beds of coal beneath said farm or tract of land on which said well is located, or within 500 feet of the bounds of the same, who have mapped their workings and filed their maps as required by law, excepting the coal operators or coal owners (if any) above named as addressees.

The above named coal operators or coal owners (if any) are notified that any objections they may desire to make to such proposed location or which they are required to make by Section 3 of said Code, if the drilling of a well at said proposed location will cause a dangerous condition in or about their respective coal mines, must be received by or filed with the Department of Mines within ten days from the receipt of a copy of this notice and accompanying plat by said Department. Said coal operators are further notified that forms for use in making such objections will be furnished to them by the Department of Mines promptly on request and that all such objections must set forth as definitely as is reasonably possible the ground or grounds on which such objections are based and indicate the direction and distance the proposed location should be moved to overcome same.

(The next paragraph is to be completed only in Department's copy.)
Copies of this notice and the enclosed plat were mailed by registered mail, or delivered to the above named coal operators or coal owners at their above shown respective address _____ day _____ or on the same day with the mailing or delivery of this copy to the Department of Mines at Charleston, West Virginia.

Very truly yours,

J. B. Hyman & R. B. Nicholas
WELL OPERATOR
BY: _____
STREET
216 Prince Street
CITY OR TOWN
Alexandria
STATE
Virginia

Address of Well Operator



02/02/2024

Section 3. If no such objections be filed or be found by the department of mines, within said period of ten days from the receipt of said notice and plat by the department of mines, to said proposed location, the department shall forthwith issue to the well operator a drilling permit, setting the time of such plat, that no objections have been made by the coal operators to the location, or found therein by the department, and that the same is approved, and the well operator authorized to proceed to drill at said location.

PERMIT NUMBER WAY-500

A-10 Hotel
Cincinnati



300 ROOMS IN CENTER OF
Cincinnati - 2

Fort Gay, W. Va.
Feb. 17, 1956

West Virginia Dept. of Mines
Oil & Gas Division
Charleston West Virginia


Dear Sirs

Enclosed please find tracing of
location of well to be drilled on Mill
Creek Lincoln Dist. Wayne County West
Virginia

Kindly acknowledge receipt of
same. you notice the Engineer has
filled in the data as you requested
Thanking you for your kindness

I am
yours very truly

E. C. McClure



300 ROOMS IN CENTER OF
Cincinnati 2

Hotel
Cincinnati
1717

St. Louis, Mo.
Feb 11 1932

Dear Sir,
I have the pleasure to inform you that
the order for the above mentioned
quantity of material has been
placed with the manufacturer.

I enclose herewith a copy of the
invoice of the material to be delivered
to you. It is requested that you
check the invoice against the
order and return the invoice
to the manufacturer.

Very truly yours,
I am very sorry to hear
of the trouble with the engine
and hope that the date of your
returning will be as early as
possible.

F. O. Mc Clellan



Formation	Color	Hard or Soft	Top 6	Bottom	Oil, Gas or Water	Depth Found	Remarks
Slate & Shells			3846	3900			
Red Rock			3900	3978			
Slate & Shells			3978	4010			
Red Rock			4010	4035			
Slate & Shells			4035	4041			
Lime			4041	4047			
Red Rock			4047	4052			
Slate & Shells Clinton Sand			4052	4176			
Red Rock			4176				
Total Depth 4198							
Stopped in Red Rock							
Small show of Gas 3656							
Not enough to guage.							

02/02/2024

Date _____, 19____

APPROVED _____, Owner

By _____ (Title)

STATE OF WEST VIRGINIA
DEPARTMENT OF MINES
OIL AND GAS DIVISION

INSPECTOR'S WELL REPORT

Permit No. Way-996

Oil or Gas Well _____
(KIND)

Company Earl C. McClure
 Address Port Gay, W. Va.
 Farm L. G. Jarrell
 Well No. 1
 District Lincoln County Wayne
 Drilling commenced _____
 Drilling completed _____ Total depth 4198
 Date shot _____ Depth of shot _____
 Initial open flow _____ /10ths Water in _____ Inch
 Open flow after tubing _____ /10ths Merc. in _____ Inch
 Volume _____ Cu. Ft.
 Rock pressure _____ lbs. _____ hrs.
 Oil _____ bbls., 1st 24 hrs.
 Fresh water _____ feet _____ feet
 Salt water _____ feet _____ feet


CASING AND TUBING	USED IN DRILLING	LEFT IN WELL	PACKERS
Size			Kind of Packer _____
16			
13			
10			Size of _____
8 1/4			
6 5/8			Depth set _____
5 3/16			
3			Perf. top _____
2			Perf. bottom _____
Liners Used			Perf. top _____
			Perf. bottom _____

CASING CEMENTED _____ SIZE _____ No. FT. _____ Date _____
 COAL WAS ENCOUNTERED AT _____ FEET _____ INCHES
 _____ FEET _____ INCHES FEET _____ INCHES
 _____ FEET _____ INCHES FEET _____ INCHES

Drillers' Names Robinson & Heath contractors

Remarks: Well caving, trying to clean out bridge at 2000 feet, to hung up, making no head way.

7-19-56
DATE



DISTRICT WELL INSPECTOR
02/02/2024

STATE OF WEST VIRGINIA
DEPARTMENT OF MINES
OIL AND GAS DIVISION

INSPECTOR'S WELL REPORT

Permit No. _____

Oil or Gas Well _____
(KIND)

Company _____	CASING AND TUBING	USED IN DRILLING	LEFT IN WELL	PACKERS
Address _____	Size			Kind of Packer _____
Farm _____	16			
Well No. _____	13			
District _____ County _____	10			Size of _____
Drilling commenced _____	8 1/4			
Drilling completed _____ Total depth _____	6 5/8			Depth set _____
Date shot _____ Depth of shot _____	5 3/16			
Initial open flow _____ /10ths Water in _____ Inch	3			Perf. top _____
Open flow after tubing _____ /10ths Merc. in _____ Inch	2			Perf. bottom _____
Volume _____ Cu. Ft.	Liners Used			Perf. top _____
Rock pressure _____ lbs. _____ hrs.				Perf. bottom _____

CASING CEMENTED _____ SIZE _____ No. FT. _____ Date _____


COAL WAS ENCOUNTERED AT _____ FEET _____ INCHES

_____ FEET _____ INCHES _____ FEET _____ INCHES

_____ FEET _____ INCHES _____ FEET _____ INCHES

Drillers' Names _____

Remarks: _____



DATE

DISTRICT WELL INSPECTOR

02/02/2024

STATE OF WEST VIRGINIA
DEPARTMENT OF MINES
OIL AND GAS DIVISION

INSPECTOR'S WELL REPORT

Permit No. _____

Oil or Gas Well _____
(KIND)

		CASING AND TUBING	USED IN DRILLING	LEFT IN WELL	PACKERS
Company _____		Size			
Address _____		16			Kind of Packer _____
Farm _____		13			
Well No. _____		10			Size of _____
District _____ County _____		8 1/4			
Drilling commenced _____		6 5/8			Depth set _____
Drilling completed _____ Total depth _____		5 3/16			
Date shot _____ Depth of shot _____		3			Perf. top _____
Initial open flow _____ /10ths Water in _____ Inch		2			Perf. bottom _____
Open flow after tubing _____ /10ths Merc. in _____ Inch		Liners Used			Perf. top _____
Volume _____ Cu. Ft.					Perf. bottom _____
Rock pressure _____ lbs. _____ hrs.		CASING CEMENTED _____ SIZE _____ No. FT. _____ Date _____			
Oil _____ bbls., 1st 24 hrs.		COAL WAS ENCOUNTERED AT _____ FEET _____ INCHES			
Fresh water _____ feet _____ feet		_____ FEET _____ INCHES _____ FEET _____ INCHES			
Salt water _____ feet _____ feet		_____ FEET _____ INCHES _____ FEET _____ INCHES			

Drillers' Names _____

Remarks: _____

DATE _____

DISTRICT WELL INSPECTOR
02/02/2024



STATE OF WEST VIRGINIA
DEPARTMENT OF MINES
OIL AND GAS DIVISION

NOTICE OF INTENTION TO PLUG AND ABANDON WELL

(REQUIRED BY SECTION 9, ARTICLE 4, CHAPTER 22 OF THE CODE)

To THE DEPARTMENT OF MINES,
Charleston, W. Va.

None

COAL OPERATOR OR COAL OWNER

R. B. Eichholz & J. B. Heyman

NAME OF WELL OPERATOR

216 Prince Street

Alexandria Virginia

COMPLETE ADDRESS

ADDRESS

Aug 7

19 52

COAL OPERATOR OR COAL OWNER

WELL TO BE ABANDONED

Lincoln

District

Wayne

County

ADDRESS

LEASE OR PROPERTY OWNER

Well No. 1

L. F. Jarrell

Farm

ADDRESS

Gentlemen:—

The undersigned well operator is about to abandon the above described well and will commence

the work of plugging and abandoning said well on the _____ day of _____, 19 _____,
(which date shall not be less than five days after the day on which this notice so mailed is received,
or in due course should be received by the Department of Mines.)

This notice is given you in order that your respective representatives may be present at the
plugging and filling of said well. You are further notified that whether you are represented or not
represented the undersigned will proceed on that date, or shortly thereafter, to plug and fill said
well in the manner required by Section 10, Article 4, Chapter 22 of the Code and given in detail on the
reverse side of this notice, in "Work Order."

This notice is being mailed by registered mail to each of you at the above addresses on the
above date.

Very truly yours,

R. B. Eichholz & J. B. Heyman
Well Operator.

02/02/2024

NOTE: Upon the abandonment of all wells drilled prior to June 1, 1929, a plat prepared by a competent
engineer, showing the district and county in which the tract of land is located, the name and acreage of same,
the names of the owners and adjacent tracts, and the location of the about to be abandoned well, determined
by survey, and the courses and distances of such well from two permanent points or landmarks on said tract, shall
be submitted with this notice.

(Over)

Way 996 PERMIT NUMBER

PROPOSED MANNER OF PLUGGING AND FILLING WELL

(REQUIRED BY RULES AND REGULATIONS)

WEST VIRGINIA DEPARTMENT OF MINES

OIL AND GAS DIVISION

WORK ORDER

Well to be plugged and filled as follows:

- 1 well filled with non porous material from 4198 up to bottom of Big Six at 3700 ft. where plug was set and
- 2 Big Six shot 3700 ft to 3645- no increase in Gas
- 3 fill to 3625- set plug with cement 10 ft.
- 4 fill with nonporous material to top of corniferous lime 2986 set plug with cement, 10 ft.
- 5 fill to top of brown shale 2036 set plug with cement, 10 ft.
- 6 fill to 1930 above Berea Sand set plug with cement, 10 ft.
- 7 fill to 1335 set plug with cement 10 ft.
- 8 fill to 1250 set plug with cement 10 ft.
- 9 pull 6 5/8 inch casing
- 10 fill to top of Salt sand 813 set plug with cement, 10 ft.
- 11 fill with non porous material to surface
- 12 set marker concrete

To the Department of Mines
Coal Owner or Operator,
Lease or Property Owner.

Gentlemen:

This "work order" is submitted for your approval and concurrence and unless notified of your disapproval or non-concurrence, the undersigned will proceed with the plugging and filling of said well in the above described manner on the date stated in the notice of intention to plug and abandon the said well on opposite side of this sheet.

Very truly yours,

R. B. Eichholz + J. B. Nyman
Well Operator.

No objections have been filed by the coal owner or coal operator, or any available adjacent lease or property owners or interposed by the Department of Mines to the manner herein described for the plugging and filling of the well above mentioned. Therefore, the same is hereby approved.

_____ day of _____, 19 ____.

DEPARTMENT OF MINES
Oil and Gas Division

By: _____

NOTE: This "work order" shall be filed in triplicate, one copy for the files of the Department of Mines; one to be approved or corrected and returned to the well operator as his authority for plugging said well; and one for the well inspector.



STATE OF WEST VIRGINIA
DEPARTMENT OF MINES
OIL AND GAS DIVISION

NOTICE OF INTENTION TO PLUG AND ABANDON WELL

(REQUIRED BY SECTION 9, ARTICLE 4, CHAPTER 22 OF THE CODE)

To THE DEPARTMENT OF MINES,
Charleston, W. Va.

Coal Operator or Coal Owner

Address

R. B. Eicholz & J. B. Hyman
Name of Well Operator
216 Price Street
Alexandria, Virginia
Complete Address

Coal Operator or Coal Owner

August 7, 1956 19

WELL TO BE ABANDONED

Address

Lincoln District
Wayne County

Lease or Property Owner

Well No. 1

Address

L. J. Jarrell Farm


Inspector to be notified O. C. ALLEN - TELEPHONE WAYNE 89-J
24 HOURS IN ADVANCE OF PLUGGING DATE

Gentlemen:—

The undersigned well operator is about to abandon the above described well and will commence the work of plugging and abandoning said well on the date inspector is notified (which date shall not be less than five days after the day on which this notice so mailed is received, or in due course should be received by the Department of Mines).

This notice is given you in order that your respective representatives may be present at the plugging and filling of said well. You are further notified that whether you are represented or not represented the undersigned will proceed on that date, or shortly thereafter, to plug and fill said well in the manner required by Section 10, Article 4, Chapter 22 of the Code and given in detail on the reverse side of this notice, in "Work Order."

This notice is being mailed by registered mail to each of you at the above addresses on the above date.



Very truly yours,
R. B. EICHOLZ AND J. B. HYMAN
By:— Earl C. McClure
Well Operator.

NOTE: Upon the abandonment of all wells drilled prior to June 1, 1929, a plat prepared by a registered professional engineer, showing the district and county in which the tract of land is located, the name and acreage of same, the names of the owners and adjacent tracts, and the location of the about to be abandoned well, determined by survey, and the courses and distances of such well from two permanent points or landmarks on said tract, shall be submitted with this notice.

NOTE: In case plugging is not commenced within four months from the above date, this permit shall expire and be of no further force or effect.

PROPOSED MANNER OF PLUGGING AND FILLING WELL

(REQUIRED BY RULES AND REGULATIONS)

WEST VIRGINIA DEPARTMENT OF MINES

OIL AND GAS DIVISION

WORK ORDER

Well to be plugged and filled as follows:

WORK ORDER PREPARED BY THE DEPARTMENT OF MINES

Total Depth 4198' -- Well shot from 3646' to 3700'

No oil - no Gas and no water

SET A PERMANENT BRIDGE AT 3600' - a point in the Corniferous Lime
10' neat cement and 10' stone on bridge

Fill with clay or other non-porous material from bridge to 3000' - top of C. Lime
Neat Cement 3000' - 2990'
5' crushed stone on cement plug - sealing hole completely below Corniferous Lime

SET A PERMANENT BRIDGE AT 2000' - in Berea Sand
2 sacks neat cement and 5' crushed stone on bridge
Fill with clay or other non-porous material to 1900'
Neat Cement to 1890' (10')

SET A PERMANENT BRIDGE AT 1300' - a point in the Big Lime
2 sacks neat cement and 5' crushed stone on bridge

PULL 6-5/8" casing as balance of hole is filled and plugged

Fill with non-porous material from bridge to 1159' - 20' ABOVE Little Lime
Neat Cement to 1149' (10')

SET A PERMANENT BRIDGE AT 900'
2 sacks neat cement and 5' crushed stone on bridge
Fill with clay to 800'
Neat Cement to 790'

SET A PERMANENT BRIDGE AT 200'
2 sacks neat cement and 5' crushed stone on bridge
Pull balance of 6-5/8" casing and

Fill with clay to surface

Erect marker such as is described in Rule 18, 1931 Regulations

To the Department of Mines
Coal Owner or Operator,
Lease or Property Owner.

Gentlemen:

This "work order" is submitted for your approval and concurrence and unless notified of your disapproval or non-concurrence, the undersigned will proceed with the plugging and filling of said well in the above described manner on the date stated in the notice of intention to plug and abandon the said well on opposite side of this sheet.

Very truly yours,

Well Operator.

No objections have been filed by the coal owner or coal operator, or any available adjacent lease or property owners or interposed by the Department of Mines to the manner herein described for the plugging and filling of the well above mentioned. Therefore, the same is hereby approved this

7th day of August, 1956, 19

DEPARTMENT OF MINES
Oil and Gas Division

By: C.A. Hall

NOTE: This "work order" shall be filed in triplicate, one copy for the files of the Department of Mines; one to be approved or corrected and returned to the well operator as his authority for plugging said well; and one for the well inspector.

STATE OF WEST VIRGINIA
DEPARTMENT OF MINES
OIL AND GAS DIVISION

AFFIDAVIT OF PLUGGING AND FILLING WELL

AFFIDAVIT SHOULD BE MADE IN TRIPLICATE, ONE COPY MAILED TO THE DEPARTMENT, ONE COPY TO BE RETAINED BY THE WELL OPERATOR AND THE THIRD COPY (AND EXTRA COPIES IF REQUIRED) SHOULD BE MAILED TO EACH COAL OPERATOR AT THEIR RESPECTIVE ADDRESSES.

COAL OPERATOR OR OWNER	R.B.Eichholz & J. B. Hyman,
ADDRESS	216 Prince St. Alexandria, Va.
COAL OPERATOR OR OWNER	Started Feb. 28 Completed July 11-1956
ADDRESS	Well No. 1
LEASE OR PROPERTY OWNER	L. F. Jarrell
United Fuel Gas Co.	O. C. Allen
Charleston, West Va.	
STATE INSPECTOR SUPERVISING PLUGGING	

AFFIDAVIT

STATE OF WEST VIRGINIA,

County of Wayne

Ova Sagraves

SS:

and Nathan Sword

being first duly sworn according to law depose and say that they are experienced in the work of plugging and filling oil and gas wells and were employed by R.B.Eichholz & J.B.Hyman, well operator, and participated in the work of plugging and filling the above well, that said work was commenced on the 8th day of August, 1956, and that the well was plugged and filled in the following manner:

SAND OR ZONE RECORD	FILLING MATERIAL	PLUGS USED	CASING	
			CSG PULLED	CSG LEFT IN
FORMATION		SIZE & KIND		
Total depth 4198'	Shot from 3646 to 3700'	CEMENT	1232'	None
3600'	Permanent bridge 10' cement & 10' crushed stone & filled to 3000' with clay.			
3000 - 2990'	10' neat cement			
2007'	Set permanent bridge. 2 sacks cement, neat & 5' crushed stone & filled with clay to 1900' neat cement to 1890'-10'			
1300'	Set permanent bridge. 2 sacks neat cement & 5' crushed stone			
Started pull 6-5/8"	casing, well caved full to 1132'			
1132'	Next neat cement to 1122'-10'			
900'	Permanent bridge, 2 sacks neat cement & 5' crushed rock, filled with clay to 800'			
200'	neat cement 790'			
	bridged. 2 sacks neat cement & 5' crushed rock and filled with clay to surface.			
COAL SEAMS		DESCRIPTION OF MONUMENT		
(NAME)	None	10" pipe, 2 feet high.		
(NAME)				
(NAME)				
(NAME)				

and that the work of plugging and filling said well was completed on the 11th day of August, 1956.

And further deponents saith not.

Sworn to and subscribed before me this 17 day of Dec, 1956.

My commission expires:

4/2/1964

Ova Sagraves
Nathan Sword
Roy G. Copley

02/02/2024

Notary Public.

Permit No. Way 996-P

AFFIDAVIT OF PLUGGING AND FILLING WELLS

THE STATE OF WEST VIRGINIA, ss. I, *[Name]*, County Clerk, do hereby certify that the foregoing is a true and correct copy of the original as filed in my office on the *[Date]* day of *[Month]*, 19*[Year]*.

[Name]
 215 Prince St. Alexandria, Va.
 Started Feb. 28, 1955
 Lincoln
 Wells

Will No. 1
 J. R. Jarrill
 O. C. Allen

United Fuel Gas Co.
 Charleston, West Va.

AFFIDAVIT

STATE OF WEST VIRGINIA
 County of *[County]*
 We, the undersigned, do hereby certify that the above is a true and correct copy of the original as filed in my office on the *[Date]* day of *[Month]*, 19*[Year]*.

DATE OF WORK	DEPTH OF WELL	PLUGGING MATERIAL	REMARKS
1955	3000'	10' crushed stone & filled to 3000' with clay.	
1955	2900'	10' best cement	
1955	2800'	10' best cement	
1955	2700'	10' best cement	
1955	2600'	10' best cement	
1955	2500'	10' best cement	
1955	2400'	10' best cement	
1955	2300'	10' best cement	
1955	2200'	10' best cement	
1955	2100'	10' best cement	
1955	2000'	10' best cement	
1955	1900'	10' best cement	
1955	1800'	10' best cement	
1955	1700'	10' best cement	
1955	1600'	10' best cement	
1955	1500'	10' best cement	
1955	1400'	10' best cement	
1955	1300'	10' best cement	
1955	1200'	10' best cement	
1955	1100'	10' best cement	
1955	1000'	10' best cement	
1955	900'	10' best cement	
1955	800'	10' best cement	
1955	700'	10' best cement	
1955	600'	10' best cement	
1955	500'	10' best cement	
1955	400'	10' best cement	
1955	300'	10' best cement	
1955	200'	10' best cement	
1955	100'	10' best cement	
1955	0'	10' best cement	

and that the work of plugging and filling said well was completed on the *[Date]* day of *[Month]*, 19*[Year]*.

[Signature]
 Roy A. [Name]

[Signature]
 02/02/2024

E-6

October 23, 1956

Messrs. R. B. Eicholz and J. B. Hyman
216 Price Street
Alexandria, Virginia

Gentlemen:

Please send an affidavit for the plugging of
well No. 1 on the L. J. Jarrell farm, Lincoln District,
Wayne County for which permit WAY-996-P was issued August
7th. Blanks are enclosed.

Very truly yours,

Administrative Assistant
OIL AND GAS DIVISION

CNH:K
CC: O. G. Allen, Inspector

E-1
December 4, 1956

Messrs. R. B. Eicholz and J. B. Hyman
216 Price Street
Alexandria, Virginia

Att: Mr. Earl C. McClure

Gentlemen:

Please send an affidavit for the plugging of well No. 1 on the L. J. Jarrell farm, Lincoln District, Wayne County - permit WAY-996-P.

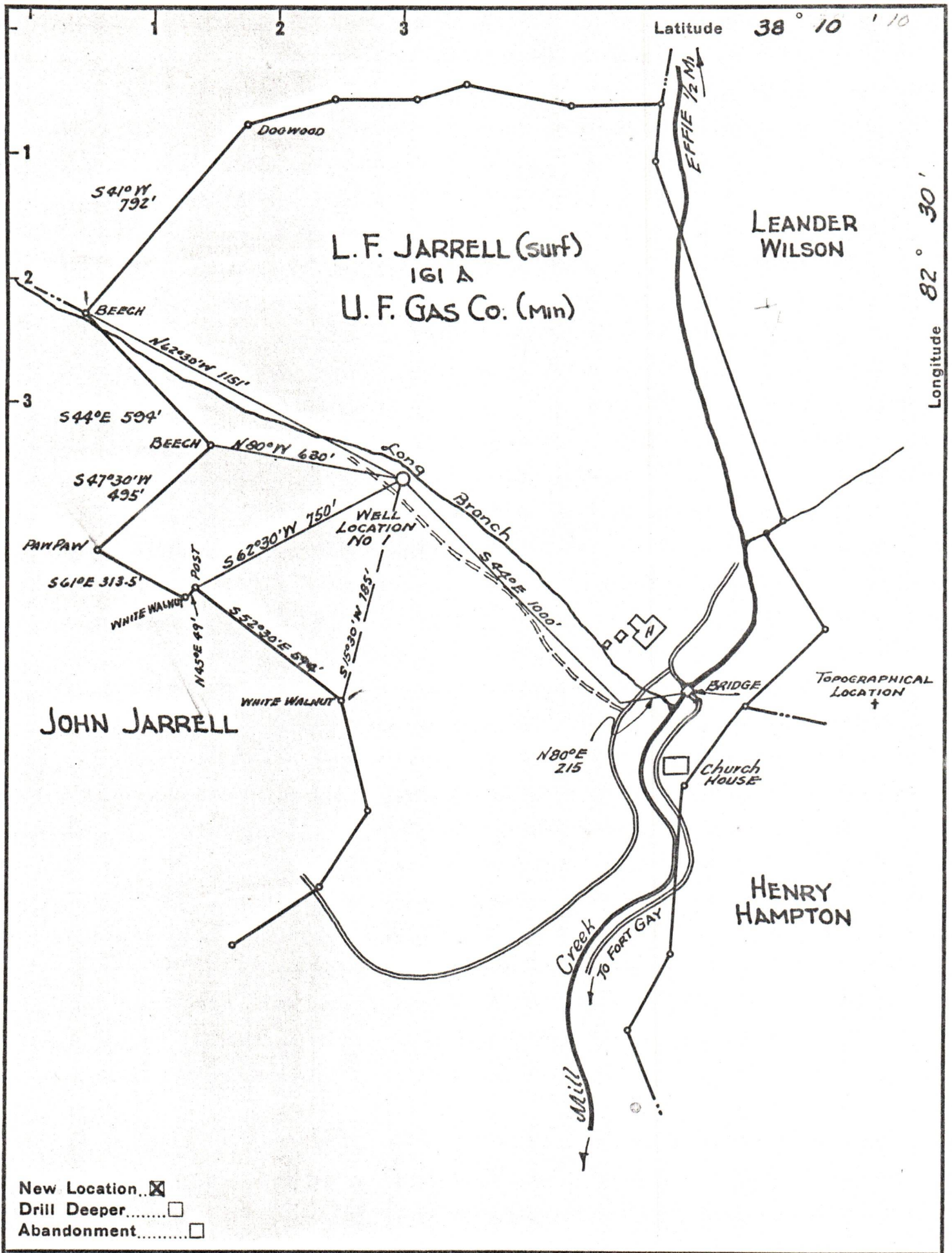
This is the second request for this information and we will appreciate your prompt compliance with our request as we have information that the plugging was completed in August 1956. Blanks are enclosed.

Very truly yours,

Administrative Assistant
OIL AND GAS DIVISION

CNH:K
CC: O. C. Allen, Inspector

02/02/2024



Company J. B. HYMAN & R. B. EICHHOLZ
 Address ALEXANDRIA, VIRGINIA
 Farm L. F. JARRELL
 Tract 1 Acres 161 Lease No. _____
 Well (Farm) No. 1 Serial No. _____
 Elevation (Spirit Level) APROX 700.0
 Quadrangle LOUISA KY WVA KENOWA
 County WAYN W. VA District BUTLER
 Engineer Lawrence Co. Surveyor
 Engineer's Registration No. LOUISA, KY.
 File No. _____ Drawing No. _____
 Date FEB 11 1956 Scale 1" = 400'

STATE OF WEST VIRGINIA
 DEPARTMENT OF MINES
 OIL AND GAS DIVISION
 CHARLESTON

WELL LOCATION MAP
 FILE NO. WAY-976 02/02/2024

+ Denotes location of well on United States Topographic Maps, scale 1 to 62,500, latitude and longitude lines being represented by border lines as shown.

- Denotes one inch spaces on border line of original tracing.