



STATE OF WEST VIRGINIA
DEPARTMENT OF MINES
OIL AND GAS DIVISION

NOTICE OF PROPOSED LOCATION OF OIL AND GAS WELL

To THE DEPARTMENT OF MINES,
Charleston, W. Va.

Webster Myers
COAL OWNER (coal not operated)
1614 Seventh Avenue,
Huntington, W. Va.

Webster Myers
NAME OF WELL OPERATOR
1614 Seventh Avenue,
Huntington, W. Va.

COAL OPERATOR OR COAL OWNER
ADDRESS

Oct. 1st, 19 56
PROPOSED LOCATION
Butler District

Webster Myers
OWNER OF MINERAL RIGHTS
Huntington, W. Va.

Wayne County
Well No. 1 ^{38° 15'} _{82° 35'}
Roy Barrett Farm

GENTLEMEN:

The undersigned well operator is entitled to drill upon the above named farm or tract of land for oil and gas, having fee title thereto, (or as the case may be) under grant or lease dated (title) Dec 6th, 1955, made by E. D. Tomlinson, to Webster Myers, and recorded on the 6th day of December, 1955, in the office of the County Clerk for said County in Book 283, page 245.

The enclosed plat was prepared by a competent engineer and shows the proposed location of a well to be drilled for oil and gas by the undersigned well operator on the farm and in the Magisterial District and County above named, determined by survey and courses and distances from two permanent points, or land marks.

The undersigned well operator is informed and believes there are no coal operators operating beds of coal beneath said farm or tract of land on which said well is located, or within 500 feet of the boundaries of the same, who have mapped their workings and filed their maps as required by law, excepting the coal operators or coal owners (if any) above named as addressees.

The above named coal operators or coal owners (if any) are notified that any objections they may desire to make to such proposed location, or which they are required to make by Section 3 of said Code, if the drilling of a well at said proposed location will cause a dangerous condition in or about their respective coal mines, must be received by, or filed with the Department of Mines within ten* days from the receipt of a copy of this notice and accompanying plat by said Department. Said coal operators are further notified that forms for use in making such objections will be furnished to them by the Department of Mines promptly on request and that all such objections must set forth as definitely as is reasonably possible the ground or grounds on which such objections are based and indicate the direction and distance the proposed location should be moved to overcome same.


(The next paragraph is to be completed only in Department's copy.)

Copies of this notice and the enclosed plat were mailed by registered mail, or delivered to the above named coal operators or coal owners at their above shown respective address _____ day _____ before, or on the same day with the mailing or delivery of this copy to the Department of Mines at Charleston, West Virginia.

Very truly yours,

Webster Myers
WELL OPERATOR
1614 Seventh Avenue
STREET
Huntington
CITY OR TOWN
West Virginia.
STATE

Address of Well Operator }



08/25/2023

*Section 3. If no such objections be filed or be found by the department of mines, within said period of ten days from the receipt of said notice and plat by the department of mines, to said proposed location, the department shall forthwith issue to the well operator a drilling permit reciting the filing of such plat, that no objections have been made by the coal operators to the location, or found thereto by the department, and that the same is approved and the well operator authorized to proceed to drill at said location.



STATE OF WEST VIRGINIA
DEPARTMENT OF MINES
OIL AND GAS DIVISION

NOTICE OF PROPOSED LOCATION OF OIL AND GAS WELL

To THE DEPARTMENT OF MINES,
Charleston, W. Va.

NAME OF WELL OPERATOR Webster Myers 1614 Seventh Avenue, Huntington, W. Va.	NAME OF COAL OWNER (coal not operated) Webster Myers 1614 Seventh Avenue, Huntington, W. Va.
ADDRESS Huntington, W. Va.	ADDRESS Huntington, W. Va.
LOCAL OPERATOR OR COAL OWNER Webster Myers	ADDRESS Huntington, W. Va.
ADDRESS Huntington, W. Va.	ADDRESS Huntington, W. Va.
PROPOSED LOCATION Butler	ADDRESS Huntington, W. Va.
District Wayne	OWNER OF MINERAL RIGHTS Huntington, W. Va.
County Wayne	ADDRESS Huntington, W. Va.
Well No. 1	ADDRESS Huntington, W. Va.
Farm Roy Barrett	ADDRESS Huntington, W. Va.


of December, 1955
Book 283 page 245
The undersigned well operator is entitled to drill upon the above named farm or tract of land for oil and gas, having for this purpose (or as the case may be) under grant or lease dated (title) _____, to _____, made by _____ E. D. Tomlinson _____, and recorded on the _____ day of _____, 1955
Webster Myers

The enclosed plat was prepared by a competent engineer and shows the proposed location of a well to be drilled for oil and gas by the undersigned well operator on the farm and in the Mineral District and County above named, determined by survey and courses and distances from two permanent points or land marks.
The undersigned well operator is informed and believes there are no coal operators operating beds of coal beneath said farm or tract of land on which said well is located, or within 500 feet of the bounds of the same, who have mapped their workings and filed their maps as required by law, excepting the coal operators or coal owners (if any) above named as addresses.
The above named coal operators or coal owners (if any) are notified that any objections they may desire to make to such proposed location, or which they are required to make by Section 3 of said Code, if the drilling of a well at said proposed location will cause a dangerous condition in or about their respective coal mines, must be received by or filed with the Department of Mines within ten days from the receipt of a copy of this notice and accompanying plat by said Department. Said coal operators are further notified that forms for use in making such objections will be furnished to them by the Department of Mines promptly on request and that all such objections must set forth as definitely as reasonably possible the ground or grounds on which such objections are based and indicate the direction and distance the proposed location should be moved to overcome same.

(The next paragraph is to be completed only in Department's copy.)
Copies of this notice and the enclosed plat were mailed by registered mail, or delivered to the above named coal operators or coal owners at their above shown respective address _____ day _____ before _____, on the same day with the mailing or delivery of this copy to the Department of Mines at Charleston, West Virginia.

Very truly yours,

Webster Myers
1614 Seventh Avenue
Huntington
West Virginia



08/25/2023

*Section 3 of said Code provides that such objections be filed or be found by the department of mines, within said period of ten days from the receipt of said notice and plat by the department of mines to said proposed location. The department of mines shall, forthwith issue to the well operator a written permit setting the time of such plat, and no objections have been made by the coal operators to the location or found in error by the department and that the same is approved and the well operator authorized to proceed to drill at said location.

PERMIT NUMBER 1052-1052

October 15, 1956

Mr. Webster Myers
1614 Seventh Avenue
Huntington, West Virginia

Dear Sir:

Enclosed is permit WAY-1025 to drill well
No. 1 on the Roy Barrett farm, Butler District, Wayne
County.

Very truly yours,

Administrative Assistant
OIL AND GAS DIVISION

CNH:K
Encl-1

CC: O. C. Allen, Inspector

08/25/2023



STATE OF WEST VIRGINIA
DEPARTMENT OF MINES
OIL AND GAS DIVISION

Quadrangle Wayne
Permit No. Way-1025

WELL RECORD


Oil or Gas Well Oil & Gas
(KIND)

Company Whites Creek Gas Company (Webster Myers)
Address 1614 7th Ave.,
Farm Roy Barrett Acres 91.5
Location (waters) Whites Creek
Well No. 1 Elev. 655
District Butler County Wayne
The surface of tract is owned in fee by Roy Barrett
Wayne, W.Va. Address
Mineral rights are owned by Webster Myers
1614 7th Ave., xxxxx Huntington, W.Va.
Drilling commenced November 10, 1956
Drilling completed Jan 5, 1957
Date Shot 1/7/57 From 1888 To 1908
With 550 lbs Gas Well B
shot 1/10/57 with 3500 lbs GWB 2nd shot
Open Flow /10ths Water in Inch
 /10ths Merc. in Inch
Volume 36 MCF Cu. Ft.
Rock Pressure 480 lbs lbs. hrs.
Oil Two bbls., 1st 24 hrs.
Fresh water 30 feet feet
Salt water 875 feet feet

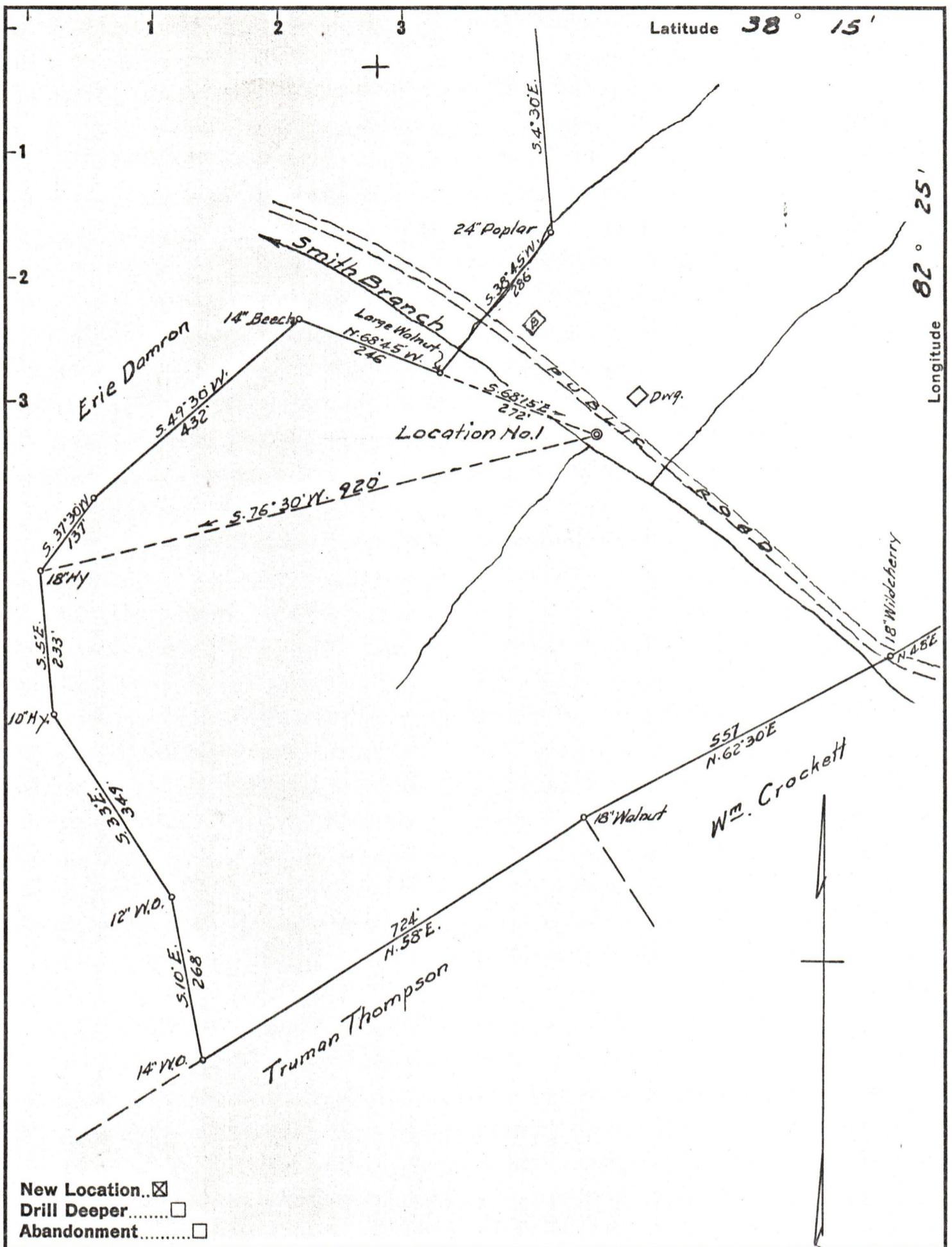
Casing and Tubing	Used in Drilling	Left in Well	Packers
Size			Shoe on bottom of 8" Casing
16			Kind of Packer
13	34	34	
10	270	filled	Size of
8 1/4	1110	1110	Depth set <u>1110</u>
6 5/8			Perf. top <u>1885</u>
5 3/16			Perf. bottom <u>1888</u>
3	1928	1928	Perf. top
2	1908	1870	Perf. bottom
Liners Used <u>7"</u>			

CASING CEMENTED none SIZE No. Ft. Date
COAL WAS ENCOUNTERED AT none FEET INCHES
 FEET INCHES FEET INCHES
 FEET INCHES FEET INCHES

Formation	Color	Hard or Soft	Top	Bottom	Oil, Gas or Water	Depth Found	Remarks
Surface Sand			0	13			
Slate			13	575			
Sand			575	620			
Slate			620	650			
Sand			650	665			
Slate			665	685			
Sand			685	720			
Dark Slate			720	940			
Maxton Sand			940	960			
White Slate			960	970			
Maxton Sand			970	975			
White Slate			975	1025			
Hard Sand			1025	1035			
Slate			1035	1065			
Sand			1065	1070			
Little Lime			1070	1073			
Big Lime			1073	1096			
Keener Sand			1096	1225			
Big Injun Sand			1225	1250			
Slate 1300-1315		Injun Sand	1250	1300	Show of water at 1260		
Slate & Shells			1315	1330	Gas at 1315	16 MCF	
Coffie shale			1330	1868			
Berea Sand			1868	1888			
Slate			1888	1898			
			1898	1928	total depth		
					After second shot hole filled		
					back to 1913		
					Pumping seat		
						shot hole filled with sand rock set at 1888 ft	



08/25/2023



New Location..
 Drill Deeper.....
 Abandonment.....

Company WEBSTER MYERS
 Address HUNTINGTON, W. VA.
 Farm ROY BARRETT
 Tract _____ Acres 91.5 Lease No. _____
 Well (Farm) No. 1 Serial No. _____
 Elevation (Spirit Level) 655
 Quadrangle WAYNE
 County WAYNE District BUTLER
 Engineer G. G. Ewing
 Engineer's Registration No. 309
 File No. _____ Drawing No. _____
 Date 10-1-56 Scale 1" = 200'

STATE OF WEST VIRGINIA
 DEPARTMENT OF MINES
 OIL AND GAS DIVISION
 CHARLESTON

WELL LOCATION MAP
 FILE NO. WAY-1025 08/25/2023

+ Denotes location of well on United States Topographic Maps, scale 1 to 62,500, latitude and longitude lines being represented by border lines as shown.

- Denotes one inch spaces on border line of original tracing.