



STATE OF WEST VIRGINIA  
DEPARTMENT OF MINES  
OIL AND GAS DIVISION

NOTICE OF PROPOSED LOCATION OF OIL AND GAS WELL

To THE DEPARTMENT OF MINES,  
Charleston, W. Va.

United Fuel Gas Company

Charleston, W. Va.

ADDRESS

COAL OPERATOR OR COAL OWNER

ADDRESS

United Fuel Gas Company

OWNER OF MINERAL RIGHTS

Charleston, W. Va.

ADDRESS

Waylin Oil Company

Huntington, W. Va.

COMPLETE ADDRESS

January 7th, 1957

PROPOSED LOCATION

Stonewall

District

Wayne

County

Well No. 3-2.6

98° 10'  
82° 15'

Ernest Sanders, Surf Farm

GENTLEMEN:

The undersigned well operator is entitled to drill upon the above named farm or tract of land for oil and gas, having fee title thereto, (or as the case may be) under grant or lease dated Aug. 10th 1908, made by Trust, Guyan Land Association, to Hamlin Oil Company, and recorded on the \_\_\_\_\_ day of \_\_\_\_\_, in the office of the County Clerk for said County in Book \_\_\_\_\_, page \_\_\_\_\_.

The enclosed plat was prepared by a competent engineer and shows the proposed location of a well to be drilled for oil and gas by the undersigned well operator on the farm and in the Magisterial District and County above named, determined by survey and courses and distances from two permanent points, or land marks.

The undersigned well operator is informed and believes there are no coal operators operating beds of coal beneath said farm or tract of land on which said well is located, or within 500 feet of the boundaries of the same, who have mapped their workings and filed their maps as required by law, excepting the coal operators or coal owners (if any) above named as addressees.

The above named coal operators or coal owners (if any) are notified that any objections they may desire to make to such proposed location, or which they are required to make by Section 3 of said Code, if the drilling of a well at said proposed location will cause a dangerous condition in or about their respective coal mines, must be received by, or filed with the Department of Mines within ten\* days from the receipt of a copy of this notice and accompanying plat by said Department. Said coal operators are further notified that forms for use in making such objections will be furnished to them by the Department of Mines promptly on request and that all such objections must set forth as definitely as is reasonably possible the ground or grounds on which such objections are based and indicate the direction and distance the proposed location should be moved to overcome same.

(The next paragraph is to be completed only in Department's copy.)

Copies of this notice and the enclosed plat were mailed by registered mail, or delivered to the above named coal operators or coal owners at their above shown respective address \_\_\_\_\_ day \_\_\_\_\_ before, or on the same day with the mailing or delivery of this copy to the Department of Mines at Charleston, West Virginia.

Very truly yours,


Waylin Oil Company

% David FOX  
1019 Seventh Avenue

Huntington 1

West Virginia.

Address of Well Operator }



08/25/2023

\*Section 3. If no such objections be filed or be found by the department of mines, within said period of ten days from the receipt of said notice and plat by the department of mines, to said proposed location, the department shall forthwith issue to the well operator a drilling permit reciting the filing of such plat, that no objections have been made by the coal operators to the location, or found thereto by the department, and that the same is approved and the well operator authorized to proceed to drill at said location.



STATE OF WEST VIRGINIA  
DEPARTMENT OF MINES  
OIL AND GAS DIVISION

NOTICE OF PROPOSED LOCATION OF OIL AND GAS WELL

To The Department of Mines  
Charleston, W. Va.

Waylin Oil Company

United Fuel Gas Company

(Name of Well Operator)  
1019 Seventh Avenue,  
Huntington, W. Va.

Charleston, W. Va.

January 7th 1927

PROPOSED LOCATION

COAL OPERATOR OR LOCAL OWNER

District

Stonewall

ADDRESS

County

Wayne

United Fuel Gas Company

OWNER OF MINERAL RIGHTS

Well No. 3-1-2  
33010  
33012

Charleston, W. Va.

Ernest Sanders, Supt.

ADDRESS

COMMENT:

The undersigned well operator is entitled to drill upon the above named farm or tract of land for oil and gas having fee title thereto (or as the case may be) under grant or lease dated Aug. 10th 1908 made by Trust Guyan Land Association to

Hamlin Oil Company

and recorded on the \_\_\_\_\_ day \_\_\_\_\_ in the office of the County Clerk for said County in Book \_\_\_\_\_ page \_\_\_\_\_

The enclosed plat was prepared by a competent engineer and shows the proposed location of a well to be drilled for oil and gas by the undersigned well operator on the farm and in the Mineral Rights and County above named determined by survey and courses and distances from two permanent points or land marks.

The undersigned well operator is informed and believes there are no coal operators operating beds of coal beneath said farm or tract of land on which said well is located, or within 500 feet of the border of the same who have mapped their workings and filed their maps as required by law, excepting the coal operators or coal owners (if any) above named as addresses.

The above named coal operators or coal owners (if any) are notified that any objections they may desire to make to such proposed location, or which they are required to make by Section 3 of said Code, if the drilling of a well at said proposed location will cause a dangerous condition in or about their respective coal mines, must be received by or filed with the Department of Mines within ten days from the receipt of a copy of this notice and accompanying plat by said Department. Said coal operators are further notified that forms for use in making such objections will be furnished to them by the Department of Mines promptly on request and that all such objections must set forth as definitely as is reasonably possible the ground or grounds on which such objections are based and indicate the direction and distance the proposed location should be moved to overcome same.

(The next paragraph is to be completed only in Department's copy.)

Copies of this notice and the enclosed plat were mailed by registered mail, or delivered to the above named coal operators or coal owners at their above shown respective address \_\_\_\_\_ day \_\_\_\_\_ before \_\_\_\_\_ or on the same day with the mailing or delivery of this copy to the Department of Mines at Charleston, West Virginia.

Very truly yours,


Waylin Oil Company

David Fox  
1019 Seventh Avenue

Huntington 1

West Virginia

Address  
of  
Well Operator



08/25/2023

Section 3 of said Code provides that if no such objections be filed or be found by the Department of Mines within said period of ten days from the receipt of said notice and plat by the Department of Mines, the Department of Mines shall forthwith issue to the well operator a drilling permit authorizing the drilling of such well, and that the same shall have been made by the coal operators to the location of said well, and that the same is approved and the well operator authorized to drill at said location.

Ernest Sanders

January 14, 1957

Waylin Oil Company  
1019 Seventh Avenue  
Huntington 1, West Virginia

Att: Mr. David Fox

Gentlemen:

Please send us two copies of the well record for your location No. 5 on Alfred Dyer Farm, Stonewall District, Wayne County for which permit WAY-999 was issued March 2, 1956.

We will appreciate this information within the next ten days so that permits for Alfred Dyer No. 7 and Ernest Sanders No. 6, Wayne County, can be issued on schedule.

Forms OG-10 are enclosed.

Very truly yours,

Administrative Assistant  
OIL AND GAS DIVISION

MG:g  
encl

cc Mr. O.J.C. Allen, Inspector

08/25/2023

January 24, 1957

Waylin Oil Company  
c/o Mr. David Fox  
1019 Seventh Avenue  
Huntington, West Virginia

Gentlemen:

Enclosed is permit WAY-1034 to drill well  
No. 3-Sr-6 on the Ernest Sanders farm, Stonewall  
District, Wayne County.

Very truly yours,

Administrative Assistant  
OIL AND GAS DIVISION

CNH:K  
Encl-1

CC: O.C. Allen

08/25/2023

June 27, 1957

Waylin Oil Company  
1019 Seventh Avenue  
Huntington, West Virginia

Att: Mr. David Fox

Gentlemen:

Please send us two copies of the well record for well No. 3-Sr-6 on the Ernest Sanders farm, Stonewall District, Wayne County for which permit WAY-1034 was issued January 24, 1957.

Forms OG-10 are enclosed.

Very truly yours,

Acting Director  
OIL AND GAS DIVISION

MG:K  
Encl-1

CC: George I. Simons, Inspector

08/25/2023

Formation	Color	Hard or Soft	Top	Bottom	Oil, Gas or Water	Depth Found	Remarks
			1223	1222	0 2 0	1213-18	
			1251	1223			
			1251	1100			
			882	1221			
			0	50			

08/25/2023

Oil and Gas Division  
 DEPARTMENT OF WINE  
 APPROVED Waylin Oil Company, Owner  
 Date February 14, 19 58  
 By [Signature] President  
 (Title)



STATE OF WEST VIRGINIA  
DEPARTMENT OF MINES  
OIL AND GAS DIVISION

Quadrangle Wayne

WELL RECORD

Permit No. WAY 1034

Oil or Gas Well OIL  
(KIND)

Company Waylin Oil Company  
Address Huntington, W. Va.  
Farm Ernest Sanders Acres 16,748  
Location (waters) Camp Creek  
Well No. 6 Elev. 1071.6  
District Stonewall County Wayne  
The surface of tract is owned in fee by Ernest Sanders  
Address East Lynn  
Mineral rights are owned by United Fuel Gas Co.  
Address Charleston, W. Va.

Drilling commenced April 6th, 1957  
Drilling completed May 18th, 1957  
Date Shot \_\_\_\_\_ From \_\_\_\_\_ To \_\_\_\_\_  
~~With~~ Acidized 5/28/57 w/1000 Gal.


Open Flow \_\_\_\_\_ /10ths Water in \_\_\_\_\_ Inch  
\_\_\_\_\_ /10ths Merc. in \_\_\_\_\_ Inch  
Volume \_\_\_\_\_ Cu. Ft.  
Rock Pressure \_\_\_\_\_ lbs. \_\_\_\_\_ hrs.  
Oil 3 bbls. \_\_\_\_\_ bbls., 1st 24 hrs.  
Fresh water \_\_\_\_\_ feet \_\_\_\_\_ feet  
Salt water 1020 feet \_\_\_\_\_ feet

Casing and Tubing	Used in Drilling	Left in Well	Packers
Size			Kind of Packer
16			
13			
10	17	17	Size of
8 1/4	25.4		
6 5/8	1582	1582	Depth set
5 3/16			
3			Perf. top
2		1669	Perf. bottom
Liners Used			Perf. top
			Perf. bottom

CASING CEMENTED \_\_\_\_\_ SIZE \_\_\_\_\_ No. Ft. \_\_\_\_\_ Date \_\_\_\_\_

COAL WAS ENCOUNTERED AT \_\_\_\_\_ FEET \_\_\_\_\_ INCHES  
\_\_\_\_\_ FEET \_\_\_\_\_ INCHES \_\_\_\_\_ FEET \_\_\_\_\_ INCHES  
\_\_\_\_\_ FEET \_\_\_\_\_ INCHES \_\_\_\_\_ FEET \_\_\_\_\_ INCHES

Formation	Color	Hard or Soft	Top	Bottom	Oil, Gas or Water	Depth Found	Remarks
Surface			0	20			
Salt Sand			995	1194			
Maxon "			1214	1400			
Little Lime			1527	1553			
Big Lime			1553	1699	O & G	1673-78	







STATE OF WEST VIRGINIA  
DEPARTMENT OF MINES  
OIL AND GAS DIVISION

INSPECTOR'S WELL REPORT

Permit No. \_\_\_\_\_

Oil or Gas Well \_\_\_\_\_  
(KIND)

		CASING AND TUBING	USED IN DRILLING	LEFT IN WELL	PACKERS
Company _____		Size			
Address _____		16			Kind of Packer _____
Farm _____		13			
Well No. _____		10			Size of _____
District _____ County _____		8 1/4			
Drilling commenced _____		6 5/8			Depth set _____
Drilling completed _____ Total depth _____		5 3/16			
Date shot _____ Depth of shot _____		3			Perf. top _____
Initial open flow _____ /10ths Water in _____ Inch		2			Perf. bottom _____
Open flow after tubing _____ /10ths Merc. in _____ Inch		Liners Used _____			Perf. top _____
					Perf. bottom _____
Volume _____ Cu. Ft.		CASING CEMENTED _____ SIZE _____ No. FT. _____ Date _____			
Rock pressure _____ lbs. _____ hrs.		_____			
Oil _____ bbls., 1st 24 hrs.		COAL WAS ENCOUNTERED AT _____ FEET _____ INCHES			
Fresh water _____ feet _____ feet		_____ FEET _____ INCHES _____ FEET _____ INCHES			
Salt water _____ feet _____ feet		_____ FEET _____ INCHES _____ FEET _____ INCHES			

Drillers' Names \_\_\_\_\_

Remarks:

DATE

DISTRICT WELL INSPECTOR

08/25/2023

STATE OF WEST VIRGINIA  
DEPARTMENT OF MINES  
OIL AND GAS DIVISION

**INSPECTOR'S PLUGGING REPORT**


Permit No. WAY-1034-P Well No. 6  
 COMPANY Waylin Oil Company ADDRESS 1019 - 7th. Avenue  
Huntington, W. Va.  
 FARM Earnest Sanders DISTRICT Stonewall COUNTY Wayne

Filling Material Used \_\_\_\_\_

Liner			Location	Amount	Packer	Location		
PLUGS USED AND DEPTH PLACED			BRIDGES			CASING AND TUBING		
CEMENT-THICKNESS	WOOD-SIZE	LEAD	CONSTRUCTION-LOCATION			RECOVERED	SIZE	LOST
						1699'	2"	0

Drillers' Names Ralph Kirtley  
Denver Kirtley

Remarks: Filled from total depth to 1612'; cement 1612'-1602'; stone 1602'-1597'; 87' of clay fill from total depth to 1612'.



12-9-60  
DATE

I hereby certify I visited the above well on this date.

*J.W. Pack*  
DISTRICT WELL INSPECTOR

08/25/2023

STATE OF WEST VIRGINIA  
DEPARTMENT OF MINES  
OIL AND GAS DIVISION

INSPECTOR'S WELL REPORT

Permit No. \_\_\_\_\_ Oil or Gas Well \_\_\_\_\_  
(KIND)

		CASING AND TUBING	USED IN DRILLING	LEFT IN WELL	PACKERS
Company _____		Size			Kind of Packer _____
Address _____		16			
Farm _____		13			
Well No. _____		10			Size of _____
District _____ County _____		8 1/4			
Drilling commenced _____		6 5/8			Depth set _____
Drilling completed _____ Total depth _____		5 3/16			
Date shot _____ Depth of shot _____		3			Perf. top _____
Initial open flow _____ /10ths Water in _____ Inch		2			Perf. bottom _____
Open flow after tubing _____ /10ths Merc. in _____ Inch		Liners Used			Perf. top _____
Volume _____ Cu. Ft.					Perf. bottom _____
Rock pressure _____ lbs. _____ hrs.		CASING CEMENTED _____ SIZE _____ No. FT. _____ Date _____			
Oil _____ bbls., 1st 24 hrs.		COAL WAS ENCOUNTERED AT _____ FEET _____ INCHES			
Fresh water _____ feet _____ feet		_____ FEET _____ INCHES _____ FEET _____ INCHES			
Salt water _____ feet _____ feet		_____ FEET _____ INCHES _____ FEET _____ INCHES			

Drillers' Names \_\_\_\_\_

Remarks:


STATE OF WEST VIRGINIA  
DEPARTMENT OF MINES  
OIL AND GAS DIVISION

**INSPECTOR'S PLUGGING REPORT**

Permit No. WAY-1034-P Well No. 6  
 COMPANY Waylin Oil Company ADDRESS 1019- 7th. Avenue  
Huntington, W. Va.  
 FARM Earnest Sanders DISTRICT Stonewall COUNTY Wayne

Filling Material Used Cement, clay and stone

Liner			Location	Amount	Packer	Location	
PLUGS USED AND DEPTH PLACED			BRIDGES		CASING AND TUBING		
CEMENT-THICKNESS	WOOD-SIZE	LEAD	CONSTRUCTION-LOCATION		RECOVERED	SIZE	LOST
					1669'	2"	0
					1582'	7"	0



Drillers' Names Ralph Kirtley  
Denver Kirtley

Remarks: Filled to 1500' with clay; put 2 sacks cement on fill; pulled 7" casing and set bridge @ 1100'; 2 sacks cement on fill and 5 ft. stone; filling with clay to 950'.

12-19-60 I hereby certify I visited the above well on this date.  
DATE

*J.W. Pack*  
 DISTRICT WELL INSPECTOR  
**08/25/2023**

STATE OF WEST VIRGINIA  
DEPARTMENT OF MINES  
OIL AND GAS DIVISION

INSPECTOR'S WELL REPORT

Permit No. \_\_\_\_\_ Oil or Gas Well \_\_\_\_\_  
(KIND)

	CASING AND TUBING	USED IN DRILLING	LEFT IN WELL	PACKERS
Company _____	Size			
Address _____	16			Kind of Packer _____
Farm _____	13			
Well No. _____	10			Size of _____
District _____ County _____	8 1/4			
Drilling commenced _____	6 5/8			Depth set _____
Drilling completed _____ Total depth _____	5 3/16			
Date shot _____ Depth of shot _____	3			Perf. top _____
Initial open flow _____ /10ths Water in _____ Inch	2			Perf. bottom _____
Open flow after tubing _____ /10ths Merc. in _____ Inch	Liners Used			Perf. top _____
Volume _____ Cu. Ft.				Perf. bottom _____
Rock pressure _____ lbs. _____ hrs.	CASING CEMENTED _____ SIZE _____ No. FT. _____ Date _____			
Oil _____ bbls., 1st 24 hrs.	COAL WAS ENCOUNTERED AT _____ FEET _____ INCHES			
Fresh water _____ feet _____ feet	_____ FEET _____ INCHES _____ FEET _____ INCHES			
Salt water _____ feet _____ feet	_____ FEET _____ INCHES _____ FEET _____ INCHES			

Drillers' Names \_\_\_\_\_

Remarks:

DATE \_\_\_\_\_

DISTRICT WELL INSPECTOR

08/25/2023

PROPOSED MANNER OF PLUGGING AND FILLING WELL

(REQUIRED BY RULES AND REGULATIONS)

WEST VIRGINIA DEPARTMENT OF MINES  
OIL AND GAS DIVISION

WORK ORDER

Well to be plugged and filled as follows:

WORK ORDER PREPARED BY THE DEPARTMENT OF MINES

Total Depth 1699'

PULL 2-inch tubing (1669')

Fill with clay from total depth 1699' to 1612'

30' below 7-inch OD casing

Neat cement 1612' - 1602'

5' crushed stone on cement - Sealing hole completely below 7-inch

PULL 7-inch OD casing as balance of hole is filled and plugged

CONTINUE filling with clay to 1500'

Neat cement 1500' - 1490'

SET A PERMANENT BRIDGE at 1100' - A point in the salt Sands

2 sacks neat cement and 5' crushed stone on bridge

Fill with clay to 950'

Neat cement 950' - 940' - Sealing off salt sands

SET A PERMANENT BRIDGE at 250'

2 sacks neat cement and 5' crushed stone on bridge

Fill with Clay to surface

ERECT MARKER, in compliance with Rule 18, 1931 Regulations.

To the Department of Mines  
Coal Owner or Operator,  
Lease or Property Owner.

Gentlemen:

This "work order" is submitted for your approval and concurrence and unless notified of your disapproval or non-concurrence, the undersigned will proceed with the plugging and filling of said well in the above described manner on the date stated in the notice of intention to plug and abandon the said well on opposite side of this sheet.

Very truly yours,

Well Operator.

No objections have been filed by the coal owner or coal operator, or any available adjacent lease or property owners or interposed by the Department of Mines to the manner herein described for the plugging and filling of the well above mentioned. Therefore, the same is hereby approved this

10th. day of NOVEMBER, 1946

08/25/2023

DEPARTMENT OF MINES  
Oil and Gas Division

By: *W. E. Gipsie*  
ASSISTANT DIRECTOR-OIL AND GAS DIVISION

NOTE: This "work order" shall be filed in triplicate, one copy for the files of the Department of Mines; one to be approved or corrected and returned to the well operator as his authority for plugging said well; and one for the well inspector.

STATE OF WEST VIRGINIA  
DEPARTMENT OF MINES  
OIL AND GAS DIVISION

NOTICE OF INTENTION TO PLUG AND ABANDON WELL

(REQUIRED BY SECTION 9, ARTICLE 4, CHAPTER 22 OF THE CODE)

To THE DEPARTMENT OF MINES,  
Charleston, W. Va.

COAL OPERATOR OR COAL OWNER  
ADDRESS

WAYLIN OIL COMPANY  
NAME OF WELL OPERATOR  
1019 Seventh Avenue  
Huntington, West Virginia  
COMPLETE ADDRESS

November 10, 194 60

COAL OPERATOR OR COAL OWNER  
ADDRESS

WELL TO BE ABANDONED

Stonewall District  
Wayne County

United Fuel Gas Company  
LEASE OR PROPERTY OWNER

Well No. 6

Charleston, West Virginia  
ADDRESS

Ernest Sanders Farm

NOTIFY - Mr. James W. Pack, Inspector  
Hamlin, West Virginia

Gentlemen:—

24 HOURS IN ADVANCE OF PLUGGING DATE

The undersigned well operator is about to abandon the above described well and will commence


the work of plugging and abandoning said well on the \_\_\_\_\_ day of \_\_\_\_\_, 194\_\_\_\_,  
(which date shall not be less than five days after the day on which this notice so mailed is received,  
or in due course should be received by the Department of Mines.)

This notice is given you in order that your respective representatives may be present at the  
plugging and filling of said well. You are further notified that whether you are represented or not  
represented the undersigned will proceed on that date, or shortly thereafter, to plug and fill said  
well in the manner required by Section 10, Article 4, Chapter 22 of the Code and given in detail on the  
reverse side of this notice, in "Work Order."

This notice is being mailed by registered mail to each of you at the above addresses on the  
above date.

Very truly yours,

WAYLIN OIL COMPANY  
*Handwritten Signature* President  
Well Operator.



08/25/2023

NOTE: Upon the abandonment of all wells drilled prior to June 1, 1929, a plat prepared by a competent  
engineer, showing the district and county in which the tract of land is located, the name and acreage of same,  
the names of the owners and adjacent tracts, and the location of the about to be abandoned well, determined  
by survey, and the courses and distances of such well from two permanent points or landmarks on said tract, shall  
be submitted with this notice.

(Over)

WAY-1034-P PERMIT NUMBER

STATE OF WEST VIRGINIA  
DEPARTMENT OF MINES  
OIL AND GAS DIVISION

AFFIDAVIT OF PLUGGING AND FILLING WELL

AFFIDAVIT SHOULD BE MADE IN TRIPPLICATE, ONE COPY MAILED TO THE DEPARTMENT, ONE COPY TO BE RETAINED BY THE WELL OPERATOR AND THE THIRD COPY (AND EXTRA COPIES IF REQUIRED) SHOULD BE MAILED TO EACH COAL OPERATOR AT THEIR RESPECTIVE ADDRESSES.

COAL OPERATOR OR OWNER \_\_\_\_\_ Waylin Oil Company \_\_\_\_\_  
NAME OF WELL OPERATOR

ADDRESS \_\_\_\_\_ Huntington W. Va. \_\_\_\_\_  
COMPLETE ADDRESS

COAL OPERATOR OR OWNER \_\_\_\_\_ December 22 \_\_\_\_\_ 1960  
WELL AND LOCATION

ADDRESS \_\_\_\_\_ Stonewall \_\_\_\_\_ District

\_\_\_\_\_ United Fuel Gas Co. \_\_\_\_\_  
LEASE OR PROPERTY OWNER

\_\_\_\_\_ Wayne \_\_\_\_\_ County

\_\_\_\_\_ Charleston W. Va. \_\_\_\_\_  
ADDRESS

Well No. \_\_\_\_\_ 6 \_\_\_\_\_

\_\_\_\_\_ Earnest Sanders \_\_\_\_\_ Farm

STATE INSPECTOR SUPERVISING PLUGGING \_\_\_\_\_ Mr. James W. Pack \_\_\_\_\_

AFFIDAVIT

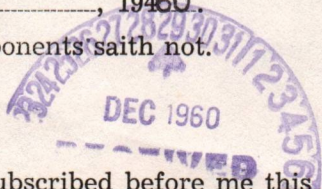
STATE OF WEST VIRGINIA, }  
County of Cabell } SS:

Ralph Kirtley and Denver Kirtley  
being first duly sworn according to law depose and say that they are experienced in the work of plugging and filling oil and gas wells and were employed by Mr. David Fox, well operator, and participated in the work of plugging and filling the above well, that said work was commenced on the 3 day of December, 19460, and that the well was plugged and filled in the following manner:

SAND OR ZONE RECORD FORMATION	FILLING MATERIAL			PLUGS USED SIZE & KIND	CASING	
	CONTENT	FROM	TO		CSG PULLED	CSG LEFT IN
	Clay	1669	1612	2" Tubing	1669'	
	Cement	1612	1602	7" Casing	1582'	
	Stone	1602	1597	8" Caing	254'	
	Clay	1597	1500	10" Casing	17'	
	Cement	1500	1490			
	Set Bridge at	1100				
	Cement	1100	1090			
	Stone	1090	1085			
	Clay	1085	950			
	Cement	950	940			
	Set Bridge at	250				
	Cement	250	245			
	Stone	245	240			
	Clay	240	0			
COAL SEAMS				DESCRIPTION OF MONUMENT		
(NAME)				Erect Cement Marker 30" above		
(NAME)				surface with inscription		
(NAME)				W. Oil Co #11 #6 ABN 12-22-60		
(NAME)				12-22-60		

and that the work of plugging and filling said well was completed on the 22 day of December, 19460.

And further deponents saith not.



Ralph Kirtley 08/25/2023  
Denver Kirtley  
Sworn to and subscribed before me this 27 day of Dec, 1960.  
Paul F Harbour  
Notary Public.

My commission expires:  
March 11, 1965

Permit No. Way 1034-P





E4

October 15, 1957

Waylin Oil Company  
1019 Seventh Avenue  
Huntington, West Virginia

Att: Mr. David Fox

Gentlemen:

Please send us two copies of the well record for the completion of your well No. 3-SR-6 on the Ernest Sanders Surf. Tract Stonewall District Wayne County, Permit WAY-1034.

Forms OG-10 are enclosed and we will appreciate the information as soon as possible.

Very truly yours,

Director  
OIL AND GAS DIVISION

RFT:dm

Encl:

cc Mr. Ivan T. Henson, Inspector  
Oil & Gas Wells  
331 Elaine Court  
Huntington, West Virginia

08/25/2023

ES

WAYLIN OIL COMPANY

1019 SEVENTH AVENUE

HUNTINGTON 9, WEST VIRGINIA

October 18, 1957

Mr. B. F. Turley, Director  
OIL & GAS DIVISION  
Department of Mines  
Charleston, West Virginia

Dear Mr. Turley:

We have your letter of October 15th requesting completion of our Well #6 on the Ernest Sanders Farm in Stonewall District Wayne County, Permit #WAY-1034.

We are very sorry that we are unable to send you the record as yet because we have encountered difficulty in completing the well and we have not yet determined whether or not it is a producer. We are still working on the well and the very minute we get a completion report from our contractor we will send the record to you.

Thanking you for your patience, we remain


Yours truly,

WAYLIN OIL COMPANY

  
David Fox

DF/jd

cc/C. Mills  
I.T. Henson



08/25/2023

WAYLON OIL COMPANY

1015 SEVENTH AVENUE  
HUNTINGTON 2, WEST VIRGINIA

October 18, 1957

Mr. B. F. Farley, Director  
Oil & Gas Division  
Department of Mines  
Charleston, West Virginia

Dear Mr. Farley:

We have your letter of October 15th requesting completion of our  
Well #2 on the Ernest Sanders Farm in Stonewell District Wayne  
County, Permit WAY-1034.

We are very sorry that we are unable to send you the record as  
yet because we have encountered difficulty in completing the well  
and we have not yet determined whether or not it is a producer.  
We are still working on the well and the very minute we get a  
completion report from our contractor we will send the record to  
you.

Thanking you for your patience, we remain

Yours truly,

WAYLON OIL COMPANY

David Fox

DF/36

cc/C. Mills  
I. T. Hanson



STATE OF WEST VIRGINIA  
 DEPARTMENT OF MINES  
 CHARLESTON

February 21, 1958

C  
O  
P  
Y

Waylin Oil Company  
 1019 7th Avenue,  
 Huntington 1, West Virginia

Att: Mr. David Fox

Gentlemen:

Please send us two copies of the well record  
 for the completion of the following wells:

Permit No.	Well No.	Farm	District
WAY-1034	3-Sr-6	Ernest Sanders	Stonewall
WAY-1035	4-Sr-7	Alfred Dyer	Stonewall

We are now preparing our Annual Report and your  
 immediate attention to this matter, will be appreciated.  
 Forms OG-10 are enclosed.

Very truly yours,

Director  
 OIL AND GAS DIVISION

RFT/m

cc Mr. Ivan T. Henson, Inspector

08/25/2023



STATE OF WEST VIRGINIA  
 DEPARTMENT OF MINES  
 CHARLESTON

February 21, 1928

COPY

W. H. H. H. H.  
 1017 1/2 Avenue,  
 Huntington, West Virginia

Att: Mr. David Fox

Gentlemen:

Please send us two copies of the well record for the completion of the following wells:

Well No.	Well Name	Owner
W-1031	Forest Sanders	Stonewall
W-1032	Allied Linn	Stonewall

We are now preparing our Annual Report and your immediate attention to this matter, will be appreciated. Forms 02-10 are enclosed.

Very truly yours,

Director  
 OIL AND GAS DIVISION

RVT/m

cc Mr. Ivan L. Benson, Inspector

WAYLIN OIL COMPANY

1019 SEVENTH AVENUE  
HUNTINGTON 9, WEST VIRGINIA

December 28, 1960

Mrs. M. E. Griffith  
Department of Mines  
Oil & Gas Division  
Charleston, West Virginia

Dear Mrs. Griffith:

Enclosed herewith please find affidavit of plugging and filling Waylin Oil Company's Well #6 on the Earnest Sanders Farm. We presume that no copy has heretofore been sent to you, but if it has it will not be necessary to return the enclosed as we have a copy in our files.

Thanking you very much for your cooperation in this matter and trusting that you will find the affidavit in order, we remain


Yours truly,

WAYLIN OIL COMPANY



David Fox

DF/jd  
Enclosure



08/25/2023

WAYLIN OIL COMPANY

HUNTINGTON 8, WEST VIRGINIA  
1019 SEVENTH AVENUE

December 28, 1960

Mrs. M. E. Griffith  
Department of Mines  
Oil & Gas Division  
Charleston, West Virginia


Dear Mrs. Griffith:

Enclosed herewith please find affidavit of plugging and filling Waylin Oil Company's Well #6 on the Earnest Sanders Farm. We presume that no copy has heretofore been sent to you, but if it has it will not be necessary to return the enclosed as we have a copy in our files.

Thanking you very much for your cooperation in this matter and trusting that you will find the affidavit in order, we remain,

Yours truly,

WAYLIN OIL COMPANY

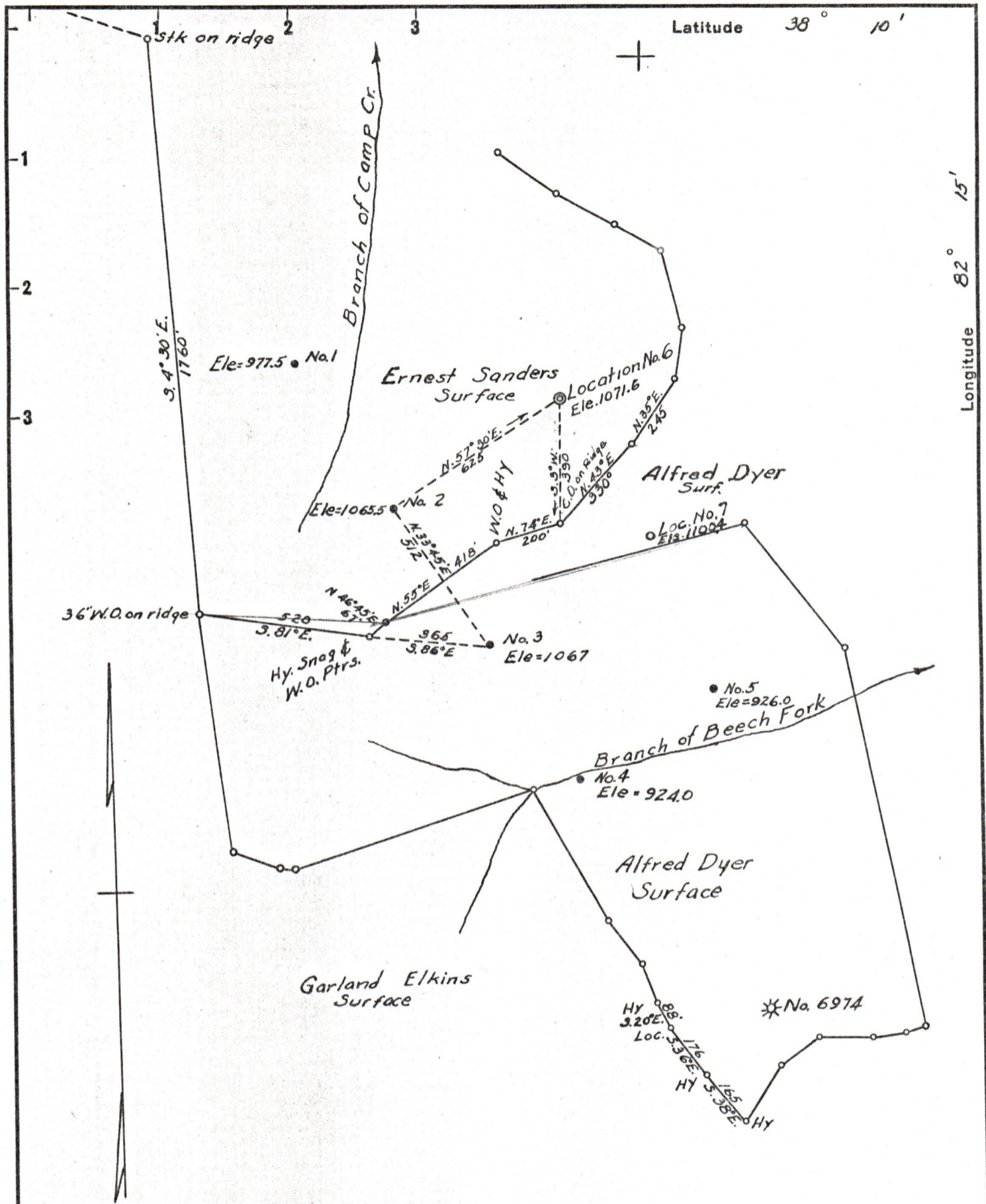


David Fox

DEVD  
Enclosure

RECEIVED  
WEST VIRGINIA  
DEC 29 1960





New Location..    
 Drill Deeper.....    
 Abandonment.....

Company WAYLIN OIL CO.  
 1019 - SEVENTH AVENUE  
 Address HUNTINGTON, W. VA.  
 Farm U. F. G. CO. MINERAL TR. No. 1  
 Tract \_\_\_\_\_ Acres 16748.52 Lease No. \_\_\_\_\_  
 Well (Farm) No. 3 Serial No. 6  
 Elevation (Spirit Level) 1071.6  
 Quadrangle WAYNE  
 County WAYNE District STONEWALL  
 Engineer G. G. Ewing  
 Engineer's Registration No. 309  
 File No. \_\_\_\_\_ Drawing No. \_\_\_\_\_  
 Date 1-3-57 Scale 1" = 400'

STATE OF WEST VIRGINIA  
 DEPARTMENT OF MINES  
 OIL AND GAS DIVISION  
 CHARLESTON

WELL LOCATION MAP  
 FILE NO. WAY-1057 08/25/2023

+ Denotes location of well on United States Topographic Maps, scale 1 to 62,500, latitude and longitude lines being represented by border lines as shown.

- Denotes one inch spaces on border line of original tracing.