



STATE OF WEST VIRGINIA
DEPARTMENT OF MINES
OIL AND GAS DIVISION

NOTICE OF PROPOSED LOCATION OF OIL AND GAS WELL

To THE DEPARTMENT OF MINES,
Charleston, W. Va.

None
COAL OPERATOR OR COAL OWNER

J.B. Hyman + R.B. Eichholz
NAME OF WELL OPERATOR

ADDRESS

216 Prince Street, Alexandria Va
COMPLETE ADDRESS

None
COAL OPERATOR OR COAL OWNER

Nov 20, 1957
PROPOSED LOCATION

ADDRESS

Butler District

Elsie Wellman Vaughan (widow)
Mamie Wellman Rife, widow
OWNER OF MINERAL RIGHTS

Wayne County
Lat. 38° 15'

Kenova West Virginia
ADDRESS

Well No. 2 Lon. 82° 30' Eas. 815.0'

GENTLEMEN:

Harold Lycan Farm
Jeff Wellman (mineral)

The undersigned well operator is entitled to drill upon the above named farm or tract of land for oil and gas, having fee title thereto, (or as the case may be) under grant or lease dated 19 Day of Sept 1956, made by Elsie Wellman Vaughan and Mamie Wellman Rife, to Harold Lycan and R.E. McClure, and recorded on the 27 day of April, 1957, in the office of the County Clerk for said County in Book 47, page 63.

The enclosed plat was prepared by a competent engineer and shows the proposed location of a well to be drilled for oil and gas by the undersigned well operator on the farm and in the Magisterial District and County above named, determined by survey and courses and distances from two permanent points, or land marks.

The undersigned well operator is informed and believes there are no coal operators operating beds of coal beneath said farm or tract of land on which said well is located, or within 500 feet of the boundaries of the same, who have mapped their workings and filed their maps as required by law, excepting the coal operators or coal owners (if any) above named as addressees.


The above named coal operators or coal owners (if any) are notified that any objections they may desire to make to such proposed location, or which they are required to make by Section 3 of said Code, if the drilling of a well at said proposed location will cause a dangerous condition in or about their respective coal mines, must be received by, or filed with the Department of Mines within ten* days from the receipt of a copy of this notice and accompanying plat by said Department. Said coal operators are further notified that forms for use in making such objections will be furnished to them by the Department of Mines promptly on request and that all such objections must set forth as definitely as is reasonably possible the ground or grounds on which such objections are based and indicate the direction and distance the proposed location should be moved to overcome same.

(The next paragraph is to be completed only in Department's copy.)

Copies of this notice and the enclosed plat were mailed by registered mail, or delivered to the above named coal operators or coal owners at their above shown respective address _____ day _____ before, or on the same day with the mailing or delivery of this copy to the Department of Mines at Charleston, West Virginia.

Very truly yours,

J.B. Hyman + R.B. Eichholz
WELL OPERATOR



Address of Well Operator }

216 Prince St.
STREET

Alexandria Virginia
CITY OR TOWN

By Harold Lycan
Jeff Wellman STATE Gay W.Va

08/18/2023

*Section 3 If no such objections be filed or be found by the department of mines, within said period of ten days from the receipt of said notice and plat by the department of mines, to said proposed location, the department shall forthwith issue to the well operator a drilling permit reciting the filing of such plat, that no objections have been made by the coal operators to the location, or found thereto by the department, and that the same is approved and the well operator authorized to proceed to drill at said location.



STATE OF WEST VIRGINIA
DEPARTMENT OF MINES
CHARLESTON

December 23, 1957

Mr. Wayne Lycan
Fort Gay, West Virginia

Dear Mr. Lycan:

Our Inspector, Mr. Ivan T. Henson, reports that your contractor on the drilling of Well No. 2 on Harold Lycan (Jeff Wellman) Well No. 2, refuses to run a string of casing through the Big Injun Sand on the basis that the state has no authority on this matter.

Salt water appears in the Big Injun Sand in most of Wayne County, West Virginia and the West Virginia Law was passed to protect the oil and gas producing sands from the migration of salt or fresh water or other substances foreign to the producing sands. The Inspector is given authority to carry out the laws and, as long as he is within his rights, the contractor must carry out his instructions.

We understand that your contractor is from Ohio and we suggest that he acquaint himself with the laws of this state. We trust that we and our inspector will receive his cooperation in this and future cases.

Very truly yours,

Director
OIL AND GAS DIVISION

NG:g

cc R. B. Eichholz and J. B. Hyman
Alexandria, Virginia

Mr. Ivan T. Henson, Inspector
331 Elaine Court
Huntington, West Virginia

C
O
P
Y

08/18/2023



STATE OF WEST VIRGINIA

DEPARTMENT OF MINES

CHARLESTON

December 23, 1921

Mr. Wayne Lyman
Fort Gay, West Virginia

Dear Mr. Lyman:

Our Inspector, Mr. Ivan T. Henson, reports that your contractor on the drilling of Well No. 2 on Harold Lyman (Jett Wellman) Well No. 2, refused to run a string of casing through the Big Injun Sand on the basis that the state has no authority on this matter.

Salt water appears in the Big Injun Sand in most of Wayne County, West Virginia and the West Virginia law was passed to protect the oil and gas producing sands from the migration of salt or fresh water or other substances foreign to the producing sands. The Inspector is given authority to carry out the law and, as long as he is within his rights, the contractor must carry out his obligations.

We understand that your contractor is from Ohio and we suggest that he acquaint himself with the laws of this state. We trust that we and our Inspector will receive his cooperation in this and future cases.

Very truly yours,

Director
OIL AND GAS DIVISION

WGP

cc R. B. Bickholz and J. B. Hyman
Alexandria, Virginia

Mr. Ivan T. Henson, Inspector
321 State Court
Charleston, West Virginia

COPY

A 11

J. B. HYMAN

ATTORNEY AT LAW

216 PRINCE STREET . . . ALEXANDRIA, VIRGINIA

27 December 1957

Director
Oil and Gas Division
State Department of Mines
Charleston, West Virginia

Dear Sir:

I received yesterday a copy of your letter of December 23, addressed to Mr. Wayne Lycan at Fort Gay, with respect to a well being drilled for us in Wayne County. On receiving the letter I spoke to Mr. Lycan.

The contractors drilling for us are experienced and reliable people. They are casing off the Big Injun in the current well-as they have in four previous wells drilled for us in the county. As the holders of a number of leases in the area, we have, perhaps, the paramount interest in seeing that the sands are protected and our drillers are aware of that fact.

My guess is that your inspector may have been tactless in his approach to the driller in charge when he visited the well and got a rough answer to whatever he said.

I write this to reassure you that our drillers have complied with good practise in the past and will continue to do so.

Very truly yours


EICHOLZ & HYMAN

per

JB Hyman

I will visit with you soon on this complaint

[Signature]




08/18/2023

11/11/11

11/11/11

A12



Fort Gay W, Va
Dec. 30 1957.

Dept. of Mines,
Charleston, West Virginia
Dear Sirs:

I received your letter of Dec. 23rd in regard
the casing through Big Injun sand on well #2 on
Harold Lyeau Wellman Farm

I talked this matter over with the Driller
he says that ~~you~~ Mr. Henson misunderstood him
about not casing below Big Injun. if he gets any
water, we mean to run an extra 5 inch string of
pipe. I wish to reassure you that we will not
break any laws of our state, and will not
damage any well or wells of any other
operating co. near us. we intend to keep the
gas sands dry.

all the sub surface Formations are rising
35 to 40 ft. per mi. southwest, and in our last two
wells we have got some gas in lower Big lime
and Injun sand. we only intend to test the
possibilities of this gas. However we did not
get any water below the lime.

you are hereby invited to make a water
test on this, and any, or all, future wells we may
drill in this neighborhood, if you wish.

Thanking you for your interest in this
matter, I am,
yours very truly,
Wayne Lyeau

08/18/2023

Formation	Color	Hard or Soft	Top	Bottom	Oil, Gas or Water	Depth Found	Remarks
			5193	5193			
			5148	5193			
			5158	5148			
			5108	5158			
			5008	5108			
			5000	5008			
			1200	5000			
			1484	1200			
			1370	1484			
			1300	1370			
			1500	1300			
			1522	1500			
			830	1522			
			850	830			
			221	850			
			485	221			
			471	485			
			328	471			
			3422	328			
			5100	342			
			1300	510			
			1110	1300			
			84	110			
			32	84			
			0	32			

08/18/2023

Date _____, 19____

APPROVED _____, Owner

By _____ (Title)



STATE OF WEST VIRGINIA
DEPARTMENT OF MINES
OIL AND GAS DIVISION

Quadrangle Kenova
Permit No. WAY-1063

WELL RECORD

Oil or Gas Well Gas
(KIND)

Company J.B.Hyman & R.B.Eickholz
Address 216 Prince St. Alexandria, Va.
Farm Harold Lycan Acres 155
Location (waters) Big Hurricane Creek
Well No. 2 Elev. 815'
District Butler County Wayne
The surface of tract is owned in fee by Harold Lycan
Fort Gay, RFD Address West Va.
Mineral rights are owned by Elsie Wellman Vaughn,
Kenova, W.Va. Address _____
Drilling commenced Dec. 3rd, 1957
Drilling completed Jan. 30th, 1958
Date Shot Jan. 31st From 2109 To 2098'
With 500 lbs. powder
Open Flow 52 /10ths Water in 2 Inch
_____/10ths Merc. in _____ Inch
Volume 304,000 Cu. Ft.
Rock Pressure _____ lbs. _____ hrs.
Oil Show 2128 to 2148' bbls., 1st 24 hrs.
Fresh water 110 feet _____ feet
Salt water Sand 830 feet to 1255 feet

Casing and Tubing	Used in Drilling	Left in Well	Packers
Size			
16			Kind of Packer
13			
10	Sur	35'	Size of
8 1/4			
6 5/8	1350		Depth set
5 3/16	1850	1850	Shoe
3			Perf. top
2			Perf. bottom
Liners Used			Perf. top
1"		Syphon	Perf. bottom 2109


CASING CEMENTED _____ SIZE _____ No. Ft. _____ Date _____

COAL WAS ENCOUNTERED AT None FEET _____ INCHES

_____ FEET _____ INCHES _____ FEET _____ INCHES

_____ FEET _____ INCHES _____ FEET _____ INCHES

Formation	Color	Hard or Soft	Top	Bottom	Oil, Gas or Water	Depth Found	Remarks
Sur			0	35			
Slate			35	84			
Broken Sand			84	110			
Slate			110	190			
Broken Sand			190	210			
Slate			210	345			
Sand			345	378			
Slate			378	419			
Sand			419	482			
Slate			482	597			
Sand			597	620			
Slate			620	830			
Sand			830	1255 (Salt Sand)			
Slate			1255	1280			
Sand			1280	1300			
L Lime			1300	1316			
Big Lime			1316	1484			
Big Injun			1484	1590			
Slate			1590	2070			
Sudbury Shale			2070	2098			
Berea Sand			2098	2109 - Gas			
Broken			2109	2128			
Oil show			2128	2148			
Broken Sand			2148	2163 - Bottom hole			
Bottom Hole			2163 Filled and two plugs set back to 2109'				



08/18/2023

STATE OF WEST VIRGINIA
DEPARTMENT OF MINES
OIL AND GAS DIVISION

INSPECTOR'S WELL REPORT

Permit No. Way 1063


Oil or Gas Well _____
(KIND)

Company	CASING AND TUBING	USED IN DRILLING	LEFT IN WELL	PACKERS
<u>J.P. Hymen & R.B. Echlin</u>	Size			
<u>Alexandria Virginia</u>	16			Kind of Packer
<u>Harold Sycon</u>	13			
Well No. <u>2</u>	10	<u>15</u>		Size of
District <u>Butler</u> County <u>Wayne</u>	8 1/4	<u>387</u>		
Drilling commenced <u>11/28/57</u>	6 5/8	<u>1332</u>		Depth set
Drilling completed _____ Total depth _____	5 3/16			
Date shot _____ Depth of shot _____	3			Perf. top
Initial open flow _____ /10ths Water in _____ Inch	2			Perf. bottom
Open flow after tubing _____ /10ths Merc. in _____ Inch	Liners Used			Perf. top
Volume _____ Cu. Ft.				Perf. bottom
Rock pressure _____ lbs. _____ hrs.	CASING CEMENTED _____ SIZE _____ No. FT. _____ Date _____			
Oil _____ bbls., 1st 24 hrs.	COAL WAS ENCOUNTERED AT _____ FEET _____ INCHES			
Fresh water <u>640</u> feet _____ feet	_____ FEET _____ INCHES _____ FEET _____ INCHES			
Salt water _____ feet _____ feet	_____ FEET _____ INCHES _____ FEET _____ INCHES			

Drillers' Names W.D. Compton & N.F. Compton

Remarks:

Drilling 1332



Juan Henson
DISTRICT WELL INSPECTOR

12/20/57
DATE

08/18/2023

STATE OF WEST VIRGINIA
DEPARTMENT OF MINES
OIL AND GAS DIVISION

INSPECTOR'S PLUGGING REPORT

Permit No. _____

Well No. _____

COMPANY _____ ADDRESS _____

FARM _____ DISTRICT _____ COUNTY _____

Filling Material Used _____

Liner	Location	Amount	Packer	Location
PLUGS USED AND DEPTH PLACED			BRIDGES	CASING AND TUBING
CEMENT-THICKNESS	WOOD-SIZE	LEAD	CONSTRUCTION-LOCATION	RECOVERED SIZE LOST

Drillers' Names _____

Remarks: _____

_____ I hereby certify I visited the above well on this date.

DATE

DISTRICT WELL INSPECTOR

08/18/2023

STATE OF WEST VIRGINIA
DEPARTMENT OF MINES
OIL AND GAS DIVISION

3

INSPECTOR'S WELL REPORT

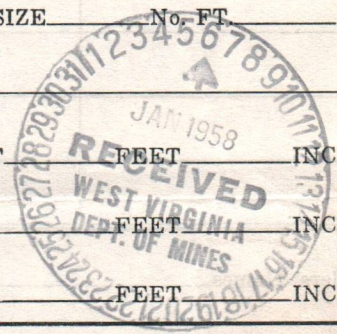
Permit No. Way 1063

Oil or Gas Well _____
(KIND)

Company J. B. Hyman & A. B. Eckholz
 Address Alexandria Va
 Farm Hard Luckers
 Well No. 2
 District Butler County Wayne
 Drilling commenced _____
 Drilling completed _____ Total depth _____
 Date shot _____ Depth of shot _____
 Initial open flow _____ /10ths Water in _____ Inch
 Open flow after tubing _____ /10ths Merc. in _____ Inch
 Volume _____ Cu. Ft.
 Rock pressure _____ lbs. _____ hrs.
 Oil _____ bbls., 1st 24 hrs.
 Fresh water _____ feet _____ feet
 Salt water _____ feet _____ feet

CASING AND TUBING	USED IN DRILLING	LEFT IN WELL	PACKERS
Size			
16			Kind of Packer _____
13			
10			Size of _____
8 1/4			
6 5/8			Depth set _____
5 3/16			
3			Perf. top _____
2			Perf. bottom _____
Liners Used			Perf. top _____
			Perf. bottom _____

CASING CEMENTED _____ SIZE _____ No. FT. _____ Date _____
 COAL WAS ENCOUNTERED AT _____ FEET _____ INCHES
 _____ FEET _____ INCHES
 _____ FEET _____ INCHES



Drillers' Names N. F. Compton N. S. Compton

Remarks: Drilling 1680 I was at this well most all day we are going to give this well a 36 hour test from 8 PM 1/4/58 till 8 AM ~~1/5~~ 1/6/58

1/3/58
DATE

Susan T. Hyman
DISTRICT WELL INSPECTOR

They did not have the record at the well to day but will be there Monday

08/18/2023

STATE OF WEST VIRGINIA
DEPARTMENT OF MINES
OIL AND GAS DIVISION

INSPECTOR'S PLUGGING REPORT

Permit No. _____ Well No. _____

COMPANY _____ ADDRESS _____

FARM _____ DISTRICT _____ COUNTY _____

Filling Material Used _____

Liner _____ Location _____ Amount _____ Packer _____ Location _____

PLUGS USED AND DEPTH PLACED			BRIDGES	CASING AND TUBING		
CEMENT-THICKNESS	WOOD-SIZE	LEAD	CONSTRUCTION-LOCATION	RECOVERED	SIZE	LOST

Drillers' Names _____

Remarks: _____

_____ I hereby certify I visited the above well on this date.
DATE

DISTRICT WELL INSPECTOR
08/18/2023

STATE OF WEST VIRGINIA
DEPARTMENT OF MINES
OIL AND GAS DIVISION

1316
706
5016

INSPECTOR'S PLUGGING REPORT

5016
1849
167

Permit No. Way 1063 Well No. 2
COMPANY P. B. Henson & R. P. Lechelle ADDRESS Alexandria Va
FARM Harold Lycon DISTRICT Butter COUNTY Wayne

Filling Material Used _____

PLUGS USED AND DEPTH PLACED			BRIDGES	CASING AND TUBING		
CEMENT-THICKNESS	WOOD-SIZE	LEAD	CONSTRUCTION-LOCATION	RECOVERED	SIZE	LOST
				443		
				1333		
<p>This well is making water I left orders to find a shell to set these 5 in pipe on and do 50 ft Be Low pipe and test it to be sure there is no water on the Be Low sand</p>						

Drillers' Names N. J. Compton N. S. Compton


Remarks:
Drilling at 1849
Test 3 6 Hours
is made this out on the Rong side

8 Rip 443
711 1333

1/6/58 DATE

I hereby certify I visited the above well on this date.

Ivan T. Henson
DISTRICT WELL INSPECTOR



08/18/2023

STATE OF WEST VIRGINIA
DEPARTMENT OF MINES
OIL AND GAS DIVISION

INSPECTOR'S WELL REPORT

Permit No. _____

Oil or Gas Well _____
(KIND)

		CASING AND TUBING	USED IN DRILLING	LEFT IN WELL	PACKERS
Company _____		Size			
Address _____		16			Kind of Packer _____
Farm _____		13			
Well No. _____		10			Size of _____
District _____ County _____		8 1/4			
Drilling commenced _____		6 5/8			Depth set _____
Drilling completed _____ Total depth _____		5 3/16			
Date shot _____ Depth of shot _____		3			Perf. top _____
Initial open flow _____ /10ths Water in _____ Inch		2			Perf. bottom _____
Open flow after tubing _____ /10ths Merc. in _____ Inch		Liners Used _____			Perf. top _____
Volume _____ Cu. Ft.					Perf. bottom _____
Rock pressure _____ lbs. _____ hrs.		CASING CEMENTED _____ SIZE _____ No. FT. _____ Date _____			
Oil _____ bbls., 1st 24 hrs.		COAL WAS ENCOUNTERED AT _____ FEET _____ INCHES			
Fresh water _____ feet _____ feet		_____ FEET _____ INCHES _____ FEET _____ INCHES			
Salt water _____ feet _____ feet		_____ FEET _____ INCHES _____ FEET _____ INCHES			

Drillers' Names _____

Remarks:

DATE

DISTRICT WELL INSPECTOR

08/18/2023

STATE OF WEST VIRGINIA
DEPARTMENT OF MINES
OIL AND GAS DIVISION

INSPECTOR'S WELL REPORT

Permit No. Way 1063

Oil or Gas Well 2
(KIND)

Company B. Hyman & P.P. Echale

Address Alexandria Va

Farm Harold Lycron

Well No. 2

District Butler County Wayne

Drilling commenced _____

Drilling completed _____ Total depth _____

Date shot _____ Depth of shot _____

Initial open flow _____ /10ths Water in _____ Inch

Open flow after tubing _____ /10ths Merc. in _____ Inch

Volume _____ Cu. Ft.

Rock pressure _____ lbs. _____ hrs.

Oil _____ bbls., 1st 24 hrs.

Fresh water _____ feet _____ feet

Salt water _____ feet _____ feet

Drillers' Names _____


CASING AND TUBING	USED IN DRILLING	LEFT IN WELL	PACKERS
Size			
16			Kind of Packer _____
13			
10			Size of _____
8 1/4	<u>443</u>		
6 5/8	<u>7</u>	<u>1333</u>	Depth set _____
5 3/16			
3			Perf. top _____
2			Perf. bottom _____
Liners Used			Perf. top _____
			Perf. bottom _____

CASING CEMENTED _____ SIZE _____ No. FT. _____ Date _____

COAL WAS ENCOUNTERED AT _____ FEET _____ INCHES

_____ FEET _____ INCHES

_____ FEET _____ INCHES



Remarks: This well has been down it was just like we left it 1/6/58 and as far as could learn there had been no one around the well this week or after Monday

1/11/58 DATE _____

Quon P. Honor DISTRICT WELL INSPECTOR

08/18/2023

STATE OF WEST VIRGINIA
DEPARTMENT OF MINES
OIL AND GAS DIVISION
INSPECTOR'S PLUGGING REPORT

Permit No. _____ Well No. _____

COMPANY _____ ADDRESS _____

FARM _____ DISTRICT _____ COUNTY _____

Filling Material Used _____

Liner	Location		Amount	Packer	Location		
	PLUGS USED AND DEPTH PLACED	BRIDGES			CASING AND TUBING		
CEMENT-THICKNESS	WOOD-SIZE	LEAD	CONSTRUCTION-LOCATION	RECOVERED	SIZE	LOST	

Drillers' Names _____

Remarks: _____

_____ I hereby certify I visited the above well on this date.
DATE

_____ DISTRICT WELL INSPECTOR
08/18/2023

STATE OF WEST VIRGINIA
DEPARTMENT OF MINES
OIL AND GAS DIVISION


INSPECTOR'S PLUGGING REPORT

Permit No. Way 1063 Well No. 2
 COMPANY Wayne Sycon ADDRESS Fort Day WVA
 FARM Harold Sycon DISTRICT Butter COUNTY Wayne
 Filling Material Used _____

PLUGS USED AND DEPTH PLACED			BRIDGES	CASING AND TUBING		
Liner	Location	Amount	Packer	Location		
CEMENT-THICKNESS	WOOD-SIZE	LEAD	CONSTRUCTION-LOCATION	RECOVERED	SIZE	LOST

Drillers' Names _____

Remarks: there was no one there at 4:30 PM
we did not go to the well but under stand they
are getting ready to run 5 in casing



1/17/58 I hereby certify I visited the above well on this date.
DATE

Quant Henson
 DISTRICT WELL INSPECTOR

08/18/2023

STATE OF WEST VIRGINIA
DEPARTMENT OF MINES
OIL AND GAS DIVISION

INSPECTOR'S WELL REPORT

Permit No. _____

Oil or Gas Well _____
(KIND)

		CASING AND TUBING	USED IN DRILLING	LEFT IN WELL	PACKERS
Company _____					
Address _____		Size			
Farm _____		16			Kind of Packer _____
Well No. _____		13			
District _____ County _____		10			Size of _____
Drilling commenced _____		8 1/4			
Drilling completed _____ Total depth _____		6 5/8			Depth set _____
Date shot _____ Depth of shot _____		5 3/16			
Initial open flow _____ /10ths Water in _____ Inch		3			Perf. top _____
Open flow after tubing _____ /10ths Merc. in _____ Inch		2			Perf. bottom _____
Volume _____ Cu. Ft.		Liners Used			Perf. top _____
Rock pressure _____ lbs. _____ hrs.					Perf. bottom _____
Oil _____ bbls., 1st 24 hrs.		CASING CEMENTED _____ SIZE _____ No. FT. _____ Date _____			
Fresh water _____ feet _____ feet		COAL WAS ENCOUNTERED AT _____ FEET _____ INCHES			
Salt water _____ feet _____ feet		_____ FEET _____ INCHES _____ FEET _____ INCHES			

Drillers' Names _____

Remarks: _____

DATE

DISTRICT WELL INSPECTOR

08/18/2023

06.11 This is the well that was trouble a boat
 the water on Berkey sand I think is OK now

STATE OF WEST VIRGINIA
 DEPARTMENT OF MINES
 OIL AND GAS DIVISION

INSPECTOR'S WELL REPORT

Permit No. Way 1063

Oil or Gas Well _____
 (KIND)

Company Wayne Lucan
 Address Fort Gay WVA
 Farm Harold Lykon
 Well No. 2
 District Butler County Wayne
 Drilling commenced _____
 Drilling completed _____ Total depth _____
 Date shot _____ Depth of shot _____
 Initial open flow _____ /10ths Water in _____ Inch
 Open flow after tubing _____ /10ths Merc. in _____ Inch
 Volume _____ Cu. Ft.
 Rock pressure _____ lbs. _____ hrs.
 Oil _____ bbls., 1st 24 hrs.
 Fresh water _____ feet _____ feet
 Salt water _____ feet _____ feet

CASING AND TUBING	USED IN DRILLING	LEFT IN WELL	PACKERS
Size			
16			Kind of Packer _____
13			
10	19		Size of _____
8 1/4	388		
6 3/8	388		Depth set _____
5 3/16	1815		
3			Perf. top _____
2			Perf. bottom _____
Liners Used			Perf. top _____
			Perf. bottom _____


CASING CEMENTED _____ SIZE _____ No. FT. _____ Date _____
 COAL WAS ENCOUNTERED AT _____ FEET _____ INCHES
 _____ FEET _____ INCHES FEET _____ INCHES
 _____ FEET _____ INCHES FEET _____ INCHES

Drillers' Names W D Compton - Robinson & Heath

Remarks: Drilling at 1935 the hole was ~~dry~~ was dry and all right at 8 AM

1/24 58
 DATE

Lucan



STATE OF WEST VIRGINIA
DEPARTMENT OF MINES
OIL AND GAS DIVISION

INSPECTOR'S PLUGGING REPORT

Permit No. _____

Well No. _____

COMPANY _____ ADDRESS _____

FARM _____ DISTRICT _____ COUNTY _____

Filling Material Used _____

Liner		Location		Amount		Packer		Location		
PLUGS USED AND DEPTH PLACED			BRIDGES			CASING AND TUBING				
CEMENT-THICKNESS	WOOD-SIZE	LEAD	CONSTRUCTION-LOCATION			RECOVERED	SIZE	LOST		

Drillers' Names _____

Remarks: _____

_____ I hereby certify I visited the above well on this date.

DATE

DISTRICT WELL INSPECTOR
08/18/2023

E4

January 10, 1958

Mr. J. B. Hyman, Attorney
at Law
Eicholz and Hyman
216 Prince Street
Alexandria, Virginia

Dear Mr. Hyman:

We acknowledge receipt of your letter of December 27 with reference to your operations in Wayne County and Inspector Henson's reports. As stated in our letter of December 23, there has been a long history of water in the Big Injun Sand in Wayne County, West Virginia.

In the past several months, we have had a number of complaints from several gas-well operators in this area that the wells being drilled by your contractors, are not being properly cased and water is flooding other wells, hence our Inspector's close check on your contractor's work.

We have checked the completion well records of your locations, which we will show below, and a curious fact emerges. Namely, the two wells that were abandoned, each had a short string of 6-5/8" casing but those that are being operated, show the 6-5/8" casing through the Big Injun Sand. Since this string of casing is set before drilling through the Big Injun Sand in the abandoned well, we cannot understand why it was assumed that salt water would not appear in the Big Injun. We suggest that you check these facts for yourself. The casing history follows:-

PERMIT NO.	FARM	CASING POINT	total Depth
WAY-996	L. F. Jarrell	1232' - Top of Big Lime	4176' (Clinton)(DRY)
WAY-1027	Minnie Lycan	1166' - " " " "	1987' (Berea) (DRY)
WAY-1045	Emma Lalonde	1363' - 63' below Keener	1905' (Berea) (OPERAT-
WAY-1059	Harold Lycan	1552' - Bot. Big Keener	2153' (Berea) " ing)
WAY-1063	Harold Lycan	1332' - Probably top of Big Lime	

Most wells in this area are producing from the Berea Sand and we feel sure that the owners of these leases are desirous of protecting the Sand. Further investigation will have to be made to establish the authenticity of the complaints.

Very truly yours,

MG:g

Director - Oil and Gas Division

08/18/2023

ES

J. B. HYMAN

ATTORNEY AT LAW

216 PRINCE STREET . . . ALEXANDRIA, VIRGINIA

13 January 1958

Dear Sir:

I have your letter of January 10.

I am going to Huntington tomorrow and will talk to our drilling contractors while I am there. In the meantime please let me know what wells have been flooded and what operators have been complaining. You might also clarify your letter of the 10th by explaining if I am to understand that the flooding was from the Jarrell and/or Minnie Lycan well, or from the wells which were completed later.

I would appreciate your sending me a copy of your next letter to Box 1957, Huntington, West Virginia.

Very truly yours,



J. B. Hyman

The Director
Oil and Gas Division
Department of Mines
Charleston, West Virginia



08/18/2023

Faint, illegible text at the top right of the page.

E6

January 14, 1958

Mr. J. B. Hyman
P. O. Box 1957
Huntington, West Virginia

Dear Mr. Hyman:

We acknowledge receipt of your inquiry of January 13 in regard to the casing problem of your wells in Wayne County, West Virginia.

Mr. Turley is out of the City today and since he and Mr. Henson investigated the complaints, we will have to leave further discussion of the matter to him. As a rule, the Department does not divulge the name of a complainant for obvious reasons. We conduct a separate investigation to establish whether the facts that have been given us, are correct. If we find reports not justified, nothing further is done.

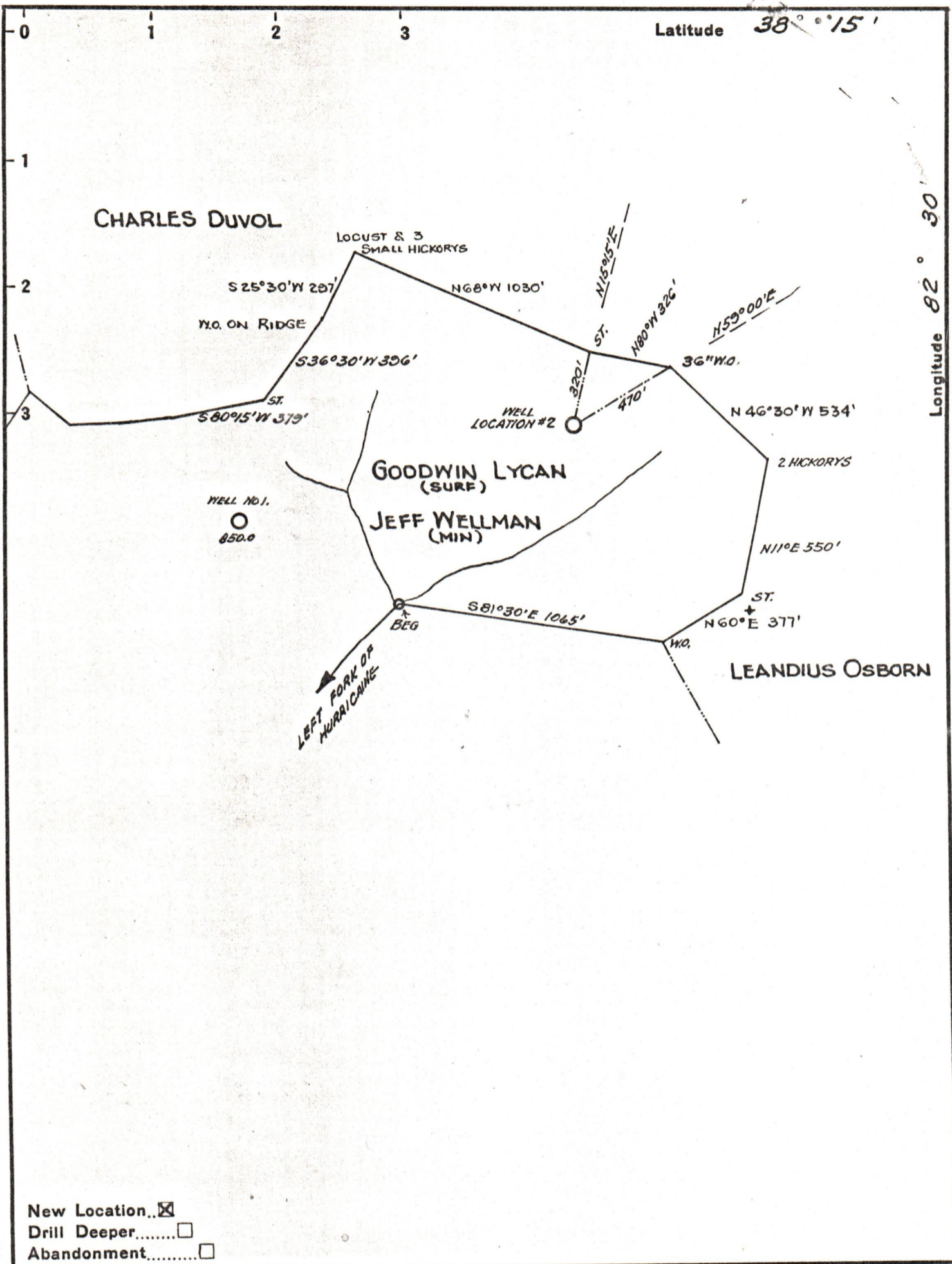
As soon as Mr. Turley returns, your request will be taken up with him.

Very truly yours,

Assistant Director
OIL AND GAS DIVISION

sc Mr. Ivan T. Henson, Inspector

08/18/2023



New Location...
 Drill Deeper.....
 Abandonment.....

Company R.B. EICHHOLZ & J.B. HYMAN
 Address ALEXANDRIA, VA.
 Farm JEFF WELLMAN
 Tract _____ Acres 30 Lease No. _____
 Well (Farm) No. 2 Serial No. _____
 Elevation (Spirit Level) 815.0
 Quadrangle LOUISA, W. VA
 County WAYNE District BUTLER
 Engineer John Wallace ENGR.
LAWRENCE CO. KY.
 Engineer's Registration No. _____
 File No. _____ Drawing No. _____
 Date NOV. 13 1957 Scale 1" = 500'

STATE OF WEST VIRGINIA
 DEPARTMENT OF MINES
 OIL AND GAS DIVISION
 CHARLESTON

WELL LOCATION MAP
 FILE NO. WAY-1063 08/18/2023

+ Denotes location of well on United States Topographic Maps, scale 1 to 62,500, latitude and longitude lines being represented by border lines as shown.
 - Denotes one inch spaces on border line of original tracing.