



STATE OF WEST VIRGINIA
DEPARTMENT OF MINES
OIL AND GAS DIVISION

NOTICE OF PROPOSED LOCATION OF OIL AND GAS WELL

To THE DEPARTMENT OF MINES,
Charleston, W. Va.

C. E. Duvall
COAL OPERATOR OR COAL OWNER
3429 Hughes Street
Huntington, W. Va.
ADDRESS

United Fuel Gas Company
NAME OF WELL OPERATOR
Charleston, W. Va.
COMPLETE ADDRESS

COAL OPERATOR OR COAL OWNER
ADDRESS

April 2, 19 58
PROPOSED LOCATION

Butler District

Talbert Ferguson, et ux, et al
OWNER OF MINERAL RIGHTS
Route #2 - Box 321
Wayne, West Virginia
ADDRESS

Wayne County

Well No. 8599 Lon. S2°25' E. 665.79'

Talbert Ferguson, et al Farm

GENTLEMEN:

The undersigned well operator is entitled to drill upon the above named farm or tract of land for oil and gas, having fee title thereto, (or as the case may be) under grant or lease dated January 16, 1957, made by Talbert Ferguson, et ux, to United Fuel Gas Co., and recorded on the 28th day of February, 1957, in the office of the County Clerk for said County in Book 46, page 402.

The enclosed plat was prepared by a competent engineer and shows the proposed location of a well to be drilled for oil and gas by the undersigned well operator on the farm and in the Magisterial District and County above named, determined by survey and courses and distances from two permanent points, or land marks.

The undersigned well operator is informed and believes there are no coal operators operating beds of coal beneath said farm or tract of land on which said well is located, or within 500 feet of the boundaries of the same, who have mapped their workings and filed their maps as required by law, excepting the coal operators or coal owners (if any) above named as addressees.

The above named coal operators or coal owners (if any) are notified that any objections they may desire to make to such proposed location, or which they are required to make by Section 3 of said Code, if the drilling of a well at said proposed location will cause a dangerous condition in or about their respective coal mines, must be received by, or filed with the Department of Mines within ten* days from the receipt of a copy of this notice and accompanying plat by said Department. Said coal operators are further notified that forms for use in making such objections will be furnished to them by the Department of Mines promptly on request and that all such objections must set forth as definitely as is reasonably possible the ground or grounds on which such objections are based and indicate the direction and distance the proposed location should be moved to overcome same.


(The next paragraph is to be completed only in Department's copy.)

Copies of this notice and the enclosed plat were mailed by registered mail, or delivered to the above named coal operators or coal owners at their above shown respective address _____ day _____ before, or on the same day with the mailing or delivery of this copy to the Department of Mines at Charleston, West Virginia.

Very truly yours,

United Fuel Gas Company
WELL OPERATOR
P. O. Box 1273
STREET
Charleston 25
CITY OR TOWN
West Virginia
STATE

Address of Well Operator }



08/18/2023

*Section 3 If no such objections be filed or be found by the department of mines, within said period of ten days from the receipt of said notice and plat by the department of mines, to said proposed location, the department shall forthwith issue to the well operator a drilling permit reciting the filing of such plat, that no objections have been made by the coal operators to the location, or found thereto by the department, and that the same is approved and the well operator authorized to proceed to drill at said location.



STATE OF WEST VIRGINIA
DEPARTMENT OF MINES
OIL AND GAS DIVISION

NOTICE OF PROPOSED LOCATION OF OIL AND GAS WELL

To The Department of Mines,
Charleston, W. Va.

United Fuel Gas Company
NAME OF WELL OPERATOR

C. E. Davis II
COAL OPERATOR OR COAL OWNER

Charleston, W. Va.
DEVELOPER'S ADDRESS

3429 Hynes Street
Huntington, W. Va.
ADDRESS

April 2, 1928
PROPOSED LOCATION

COAL OPERATOR OR COAL OWNER

Wayne
COUNTY

Wayne
COUNTY

Wayne
TOWN

Wayne, West Virginia
ADDRESS

The undersigned well operator is entitled to drill upon the above named land or part of land for oil and gas having for this purpose for as the case may be, under lease or leasehold.

January 16, 1927 made by Albert Ferguson, et ux
and recorded on the 28th day

of February, 1927 in the office of the County Clerk for said County in Book 46 page 402

The enclosed plan was prepared by a competent engineer and shows the proposed location of a well to be drilled for oil and gas by the undersigned well operator on the land and in the Mineral District and County above named, accompanied by survey and courses and distances from two permanent points on land marked.

The undersigned well operator is informed and hever there are no coal operators operating beds of coal beneath said land or part of land on which said well is located, within 800 feet of the bounds of the same who have any claim on their holdings and all their maps as required by law, excepting the coal operators of coal ownership in West Virginia, and hever there are no objections they may

The above named coal operators or coal owners if any are notified that any objections they may desire to make to such proposed location or which they are required to make by Section 8 of said Code. If the filing of a well or coal proposed location will cause a dangerous condition or about their respective coal mines must be removed by or with the Department of Mines, and coal operators are further notified a copy of this notice and accompanying plan by the Department of Mines promptly that forms for use in making such objections will be furnished to them by the Department of Mines promptly on request and that all such objections must be forth with as definitely as is reasonably possible the ground or grounds on which such objections are based and indicate the question and distance the proposed location should be moved to overcome same.

(The next paragraph is to be completed only in Department's copy.)
Copies of this notice and the enclosed plan were mailed by registered mail or delivered to the above named coal operators or coal owners at their above shown respective addresses _____ day _____ before or on the same day with the mailing or delivery of this copy to the Department of Mines at Charleston, West Virginia.

Very truly yours,
United Fuel Gas Company
WELL OPERATOR
P. O. Box 1273
Charleston 25
West Virginia



08/18/2023

Section 8. If any objection be filed or be made by the Department of Mines in writing and period of ten days from the receipt of said notice and plan by the Department of Mines, to said proposed location, the Department of Mines shall forward the plan to the well operator a written report recording the date, time and place that no objections have been made by the coal operators to the location or land thereon by the Department and that the same is approved and the well operator authorized to proceed to drill at said location.

WAY-1077 Permit Number
1927



STATE OF WEST VIRGINIA
DEPARTMENT OF MINES
OIL AND GAS DIVISION

NOTICE OF PROPOSED LOCATION OF OIL AND GAS WELL

To THE DEPARTMENT OF MINES,
Charleston, W. Va.

TO REDRILL

Talbert Ferguson
COAL OPERATOR OR COAL OWNER

Clifford Mills
NAME OF WELL OPERATOR

Wayne Wva
ADDRESS

Box 81 Wayne Wva
COMPLETE ADDRESS

COAL OPERATOR OR COAL OWNER

May 21, 1960
PROPOSED LOCATION

ADDRESS

Butler District
Wayne County

Talbert Ferguson
OWNER OF MINERAL RIGHTS
Wayne Wva
ADDRESS

Well No. United Fuel 85-99
Talbert Ferguson Farm

GENTLEMEN:

The undersigned well operator is entitled to drill upon the above named farm or tract of land for oil and gas, having fee title thereto, (or as the case may be) under grant or lease dated 3/26-60, made by Talbert Ferguson & wife, to Clifford Mills, and recorded on the 19 day of April 1960, in the office of the County Clerk for said County in Book 51, page 139.

The enclosed plat was prepared by a competent engineer and shows the proposed location of a well to be drilled for oil and gas by the undersigned well operator on the farm and in the Magisterial District and County above named, determined by survey and courses and distances from two permanent points, or land marks.

The undersigned well operator is informed and believes there are no coal operators operating beds of coal beneath said farm or tract of land on which said well is located, or within 500 feet of the boundaries of the same, who have mapped their workings and filed their maps as required by law, excepting the coal operators or coal owners (if any) above named as addressees.

The above named coal operators or coal owners (if any) are notified that any objections they may desire to make to such proposed location, or which they are required to make by Section 3 of said Code, if the drilling of a well at said proposed location will cause a dangerous condition in or about their respective coal mines, must be received by, or filed with the Department of Mines within ten* days from the receipt of a copy of this notice and accompanying plat by said Department. Said coal operators are further notified that forms for use in making such objections will be furnished to them by the Department of Mines promptly on request and that all such objections must set forth as definitely as is reasonably possible the ground or grounds on which such objections are based and indicate the direction and distance the proposed location should be moved to overcome same.

(The next paragraph is to be completed only in Department's copy.)

Copies of this notice and the enclosed plat were mailed by registered mail, or delivered to the above named coal operators or coal owners at their above shown respective address _____ day _____ before, or on the same day with the mailing or delivery of this copy to the Department of Mines at Charleston, West Virginia.

Very truly yours,

Clifford Mills
WELL OPERATOR
Box 81
STREET
Wayne
CITY OR TOWN

STATE



Address of Well Operator }

08/18/2023

*Section 3 If no such objections be filed or be found by the department of mines, within said period of ten days from the receipt of said notice and plat by the department of mines, to said proposed location, the department shall forthwith issue to the well operator a drilling permit reciting the filing of such plat, that no objections have been made by the coal operators to the location, or found thereto by the department, and that the same is approved and the well operator authorized to proceed to drill at said location.

A 10

July 31, 1958

Mr. G. H. Samples
Inspector at Large
Oil and Gas Wells
729 Central Avenue
Charleston, West Virginia

Dear Mr. Samples:

The United Fuel Gas Company drilled in a dry Well No. 8599, on Talbert Ferguson Farm, Butler District, Wayne County, Permit WAY-1077.

The application for permit to abandon the well is in the mail and I have given verbal permission for work to begin today.

Very truly yours,

Assistant Director
OIL AND GAS DIVISION

MG:lh

cc Mr. Bernard Moon
United Fuel Gas Company
P. O. Box 1273
Charleston, West Virginia

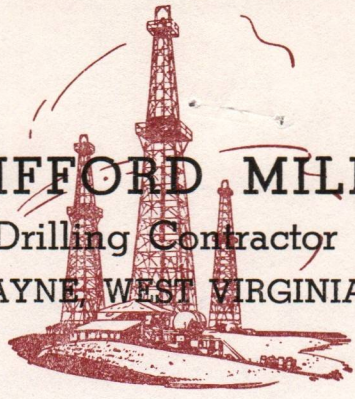
08/18/2023

A 11

CLIFFORD MILLS

Drilling Contractor

WAYNE, WEST VIRGINIA



Wayne Wva
May 14-60

Dept of Mines
Charleston Wva

Dear Sir

I went to redrill United Fuel Well
no 8599. Permit no. Way. 1077


I have this lease & I want to open
well & make a small oil well out
of it.

not drill any dupes

I understand all I have to do is
write mine Dept. & explain what
I am going to do.

Please let me know about this

yours truly
Clifford Mills



CLIFFORD MILLS

Drilling Contractor
WAYNE, WEST VIRGINIA




Clifford Mills
Wayne, W. Va.

Clifford Mills
Wayne, W. Va.

From the
I went to school about 1911
the 8th of August 1911
I have the best of health to open
will I make a career of this out
of it
not but my own

I understand all about it
write some paper to explain what
I am going to do
Please let me know about it
yourself
Clifford Mills



08/18/2023

A 12

CLIFFORD MILLS, Drilling Contractor

Wayne, W. Va.

Phone Number BR 2-3478

Wayne W Va
Aug 16-16

Dept of Mines
Charleston W Va
Dear Sir.

Will no U 8599 that I opened
up was changed out to 1980.

yours truly
Clifford Mills



STANDARD BILLS, Billing Director
Wayne, W. Va.
Phone Number BR 2-3472

Wayne, W. Va.
BR 2-3472

Dept of Finance
Charleston, W. Va.

From me

Check no 18899 that I signed
up was changed out to 1980
years bank
Edward Miller



Formation	Color	Hard or Soft	Top	Bottom	Oil, Gas or Water	Depth Found	Remarks
Blue shale			1388				
Blue shale			1390	1388			
Shale & shingle			1392	1390			
Blue shale			1394	1392			
Coal shale			1396	1394			
Shale & shingle			1398	1396			
Blue shale			1400	1398			
Blue shale			1402	1400			
Red rock			1404	1402			
Shale & shingle			1406	1404			
Blue shale			1408	1406			
Blue shale			1410	1408			
Shale			1412	1410			
Shale			1414	1412			
Shale			1416	1414			
Shale			1418	1416			
Shale & shingle			1420	1418			
Shale			1422	1420			
Shale			1424	1422			
Shale			1426	1424			
Shale & shingle			1428	1426			
Shale			1430	1428			
Shale			1432	1430			
Shale			1434	1432			
Shale & shingle			1436	1434			
Shale			1438	1436			
Shale			1440	1438			
Shale			1442	1440			
Shale & shingle			1444	1442			
Shale			1446	1444			
Shale			1448	1446			
Shale			1450	1448			
Shale & shingle			1452	1450			
Shale			1454	1452			
Shale			1456	1454			
Shale			1458	1456			
Shale & shingle			1460	1458			
Shale			1462	1460			
Shale			1464	1462			
Shale			1466	1464			
Shale & shingle			1468	1466			
Shale			1470	1468			
Shale			1472	1470			
Shale			1474	1472			
Shale & shingle			1476	1474			
Shale			1478	1476			
Shale			1480	1478			
Shale			1482	1480			
Shale & shingle			1484	1482			
Shale			1486	1484			
Shale			1488	1486			
Shale			1490	1488			
Shale & shingle			1492	1490			
Shale			1494	1492			
Shale			1496	1494			
Shale			1498	1496			
Shale & shingle			1500	1498			



08/18/2023

Date August 5, 1958

APPROVED UNITED FUEL GAS COMPANY, Owner

By S. R. Ferrell
Supt., Civil Engineering Department (Title)



STATE OF WEST VIRGINIA
DEPARTMENT OF MINES
OIL AND GAS DIVISION

Quadrangle Wayne
Permit No. WAY-1077

WELL RECORD

Oil or Gas Well Dry
(KIND)

Company United Fuel Gas Co.
Address P. O. Box 1273; Charleston 25, W. Va.
Farm Talbert Ferguson, et al Acres 134.9
Location (waters) West Fork of 12 Pole
Well No. 8599 Elev. 665.79
District Butler County Wayne
The surface of tract is owned in fee by _____
Address _____
Mineral rights are owned by Talbert Ferguson
Rt. #2, Box 321 Address Wayne, W. Va.
Drilling commenced 5-23-58
Drilling completed 6-27-58
Date Shot Frac. 7-9-58 From _____ To _____
With 12,600 Gal. Kerosene
Open Flow 0/10ths Water in _____ Inch
_____ /10ths Merc. in _____ Inch
Volume _____ Cu. Ft.
Rock Pressure _____ lbs. _____ hrs.
Oil _____ bbls., 1st 24 hrs.
WELL ACIDIZED _____
WELL FRACTURED _____

Casing and Tubing	Used in Drilling	Left in Well	Packers
Size			Kind of Packer
16			
13 <u>3/8</u>		<u>34</u>	
10 <u>3/4</u>		<u>499</u>	Size of
8 <u>5/8</u>		<u>1164</u>	
7 5/8		<u>1998</u>	Depth set
5 3/16			Perf. top
3			Perf. bottom
2			Perf. top
Liners Used			Perf. bottom

CASING CEMENTED	SIZE	No. Ft.	Date
COAL WAS ENCOUNTERED AT		FEET	INCHES
	FEET	INCHES	FEET
	FEET	INCHES	FEET

RESULT AFTER TREATMENT
ROCK PRESSURE AFTER TREATMENT
Fresh Water 7 65 Feet Salt Water 745, 800 Feet 1420

Formation	Color	Hard or Soft	Top	Bottom	Oil, Gas or Water	Depth	Remarks
Sand			0	60	Water at 65' - Hole Full		
Slate & Shells			60	90			
Sand			90	190			
Slate			190	295			
Sand			295	474			
Slate			474	485	Water at 745'		
Sand			485	500			
Slate & Shells			500	655	Water at 800' - Hole Full		
Salt Sand			655	1065			
Slate & Shells			1065	1088			
Red Rock			1088	1094			
Pencil Cave			1094	1100			
Little Lime			1100	1128			
Big Lime			1128	1318	Show of Oil at 1308'		
Injun Sand			1318	1455	Water at 1420'		
Slate & Shells			1455	1928			
Coffee Shale			1928	1931			
Berea Sand			1931	1975			
Slate & Shells			1975	1980			
Lime			1980	1988			
Total Depth			1988'				



(over)

Formation	Color	Hard or Soft	Top	Bottom	Oil, Gas or Water	Depth Found	Remarks
						1	
						1	
						1	
						1	
						1	
						1	
						1	
						1	

Date _____, 19_____

APPROVED _____, Owner

By _____ (Title)

08/18/2023



STATE OF WEST VIRGINIA
DEPARTMENT OF MINES
OIL AND GAS DIVISION

Quadrangle Wayne

Permit No. Way-1077 - Redrill

WELL RECORD

Oil or Gas Well Oil
(KIND)

Company Clifford Mills
Address Wayne, W. Va.
Farm Talbert Ferguson Acres 134.9
Location (waters) Twelve Pole
Well No. 8599 Elev. 665.79'
District Butler County Wayne
The surface of tract is owned in fee by Talbert Ferguson
Address Wayne, W. Va.
Mineral rights are owned by Same
Address _____
Drilling commenced May 24, 1960
Drilling completed June 20, 1960
Date Shot _____ From _____ To _____
With _____
Open Flow _____ /10ths Water in _____ Inch
_____ /10ths Merc. in _____ Inch
Volume _____ Cu. Ft.
Rock Pressure _____ lbs. _____ hrs.
Oil 3 or 4 bbls., 1st 24 hrs.
WELL ACIDIZED _____
WELL FRACTURED _____

Casing and Tubing	Used in Drilling	Left in Well	Packers
Size			Kind of Packer _____
16			Lead & Rubber
13		12	Size of <u>8"</u>
10			Depth set _____
8 1/4			Perf. top _____
6 5/8		502	Perf. bottom _____
5 3/16		1158	Perf. top _____
3			Perf. bottom _____
2			
Liners Used			
<u>5" casing set on swedge 5x8</u>			
<u>7" casing set on swedge 7x10</u>			

CASING CEMENTED	SIZE	No. Ft.	Date
COAL WAS ENCOUNTERED AT		FEET	INCHES
		FEET	INCHES
		FEET	INCHES

RESULT AFTER TREATMENT _____

ROCK PRESSURE AFTER TREATMENT _____

Fresh Water _____ Feet Salt Water _____ Feet

Formation	Color	Hard or Soft	Top	Bottom	Oil, Gas or Water	Depth	Remarks
<u>ORIGINAL RECORD</u>							
Sand			0	60	Water at 65'		Hole Full
Slate and Shells			60	90			
Sand			90	190			
Slate			190	295			
Sand			295	474	Water at 745'		
Slate			474	485			
Sand			485	500			
Slate & Shells			500	655	Water at 800'		Hole Full
Salt Sand			655	1065			
Slate & Shells			1065	1088			
Red Rock			1088	1094			
Pencil Cave			1094	1100			
Little Lime			1100	1128			
Big Lime			1128	1318	Show of Oil at 1308'		
Injun Sand			1318	1455	Water at 1420'		
Slate & Shells			1455	1928			
Coffee Shale			1928	1931			
Berea Sand			1931	1975			
Slate & Shells			1975	1980			



STATE OF WEST VIRGINIA
DEPARTMENT OF MINES
OIL AND GAS DIVISION

- Rotary
- Spudder
- Cable Tools
- Storage

INSPECTOR'S WELL REPORT

Permit No. Way 1097 Red-P

Oil or Gas Well _____
(KIND)

Company <u>Chifford Mills</u>	CASING AND TUBING	USED IN DRILLING	LEFT IN WELL	PACKERS
Address <u>Wayne</u>	Size			
Farm <u>Galbert Ferguson</u>	16			Kind of Packer _____
Well No. _____	13			
District <u>Buller</u> County <u>Wayne</u>	10			Size of _____
Drilling commenced _____	8 1/4			
Drilling completed _____ Total depth _____	6 5/8			Depth set _____
Date shot _____ Depth of shot _____	5 3/16			
Initial open flow _____ /10ths Water in _____ Inch	3			Perf. top _____
Open flow after tubing _____ /10ths Merc. in _____ Inch	2			Perf. bottom _____
Volume _____ Cu. Ft.	Liners Used			Perf. top _____
Rock pressure _____ lbs. _____ hrs.				Perf. bottom _____
Oil _____ bbls., 1st 24 hrs.				
Fresh water _____ feet _____ feet				
Salt water _____ feet _____ feet				

CASING CEMENTED _____ SIZE _____ No. FT. _____ Date _____

NAME OF SERVICE COMPANY _____

COAL WAS ENCOUNTERED AT _____ FEET _____ INCHES


_____ FEET _____ INCHES _____ FEET _____ INCHES

_____ FEET _____ INCHES _____ FEET _____ INCHES

Drillers' Names _____

Remarks: Well has been plugged and report with affidavit will follow

1-23-68
DATE



STATE OF WEST VIRGINIA
DEPARTMENT OF MINES
OIL AND GAS DIVISION

INSPECTOR'S PLUGGING REPORT

Permit No. _____ Well No. _____

COMPANY _____ ADDRESS _____

FARM _____ DISTRICT _____ COUNTY _____

Filling Material Used _____

Liner Location Amount Packer Location

PLUGS USED AND DEPTH PLACED			BRIDGES	CASING AND TUBING		
CEMENT-THICKNESS	WOOD-SIZE	LEAD	CONSTRUCTION-LOCATION	RECOVERED	SIZE	LOST

Drillers' Names _____

Remarks:

_____ I hereby certify I visited the above well on this date.
DATE

DISTRICT WELL INSPECTOR
08/18/2023

STATE OF WEST VIRGINIA
 DEPARTMENT OF MINES
 OIL AND GAS WELLS DIVISION

RECEIVED

JUN 8 1972

INSPECTOR'S PLUGGING REPORT OIL & GAS DIVISION
 DEPT. OF MINES

Permit No. Way-1077P Well No. _____

COMPANY Clifford Mills ADDRESS Wayne, W.Va.

FARM Talbert Ferguson DISTRICT Butler COUNTY Wayne

Filling Material Used _____

Liner Location Amount Packer Location

PLUGS USED AND DEPTH PLACED			BRIDGES	CASING AND TUBING		
CEMENT-THICKNESS	WOOD-SIZE	LEAD	CONSTRUCTION-LOCATION	RECOVERED	SIZE	LOST
<p>This well has been plugged. Mr. Mills claims that he mailed in 3 affidavits (at separate times) in 1967 or 1968. He is very anxious to get the bond released on this well.</p>						

Drillers' Names _____

Remarks: _____

6-6-72
DATE

I hereby certify I visited the above well on this date.

K.C. Butcher
DISTRICT WELL INSPECTOR

08/18/2023

STATE OF WEST VIRGINIA
DEPARTMENT OF MINES
OIL AND GAS WELLS DIVISION

INSPECTOR'S WELL REPORT

Permit No. _____

Oil or Gas Well _____
(KIND)

Company _____ Address _____ Farm _____ Well No. _____ District _____ County _____ Drilling commenced _____ Drilling completed _____ Total depth _____ Date shot _____ Depth of shot _____ Initial open flow _____ /10ths Water in _____ Inch Open flow after tubing _____ /10ths Merc. in _____ Inch Volume _____ Cu. Ft. Rock pressure _____ lbs. _____ hrs. Oil _____ bbls., 1st 24 hrs. Fresh water _____ feet _____ feet Salt water _____ feet _____ feet	CASING AND TUBING	USED IN DRILLING	LEFT IN WELL	PACKERS
	Size			Kind of Packer _____
	16			
	13			Size of _____
	10			Depth set _____
	8 1/4			Perf. top _____
	6 5/8			Perf. bottom _____
	5 3/16			Perf. top _____
	3			Perf. bottom _____
	2			Perf. top _____
	Liners Used			Perf. bottom _____

CASING CEMENTED _____ SIZE _____ No. FT. _____ Date _____

NAME OF SERVICE COMPANY _____

COAL WAS ENCOUNTERED AT _____ FEET _____ INCHES

_____ FEET _____ INCHES _____ FEET _____ INCHES

_____ FEET _____ INCHES _____ FEET _____ INCHES

Drillers' Names _____

Remarks:

DATE

DISPATCH WELL INSPECTOR
08/18/2023

PROPOSED MANNER OF PLUGGING AND FILLING WELL

(REQUIRED BY RULES AND REGULATIONS)

WEST VIRGINIA DEPARTMENT OF MINES

OIL AND GAS DIVISION

WORK ORDER

Well to be plugged and filled as follows:

7" Casing in hole	1988'
Cemented to	1530'
Set Bridge at	1500'
Put 2 sacks cement on top of bridge	
Cut and Pull 7" casing	1490'
Fill with Aquagel	1500'-1170'
Set Bridge at	1170'
Put 2 sacks cement on top of bridge	
Pull 8" casing	1158'
Fill with Aquagel	1170'-1070'
Set bridge at	1070'-1060'
Put 2 sacks cement on top of bridge	
Fill with Aquagel	1060'- 510'
Set bridge at	510'- 500'
Put 2 sacks cement on top of bridge	
Fill with clay	500'- 5'
Birdge hole at	3'
Fill with neat cement to surface	
Install 2" vent pipe through cement in the 1 1/2" hole and extending above monument.	

Erect monument 30" above the surface with inscription "United Fuel Gas Company - Well No. 8599 - Abandoned"

To the Department of Mines
Coal Owner or Operator,
Lease or Property Owner.

Gentlemen:

This "work order" is submitted for your approval and concurrence and unless notified of your disapproval or non-concurrence, the undersigned will proceed with the plugging and filling of said well in the above described manner on the date inspector is notified after permit is issued.

Very truly yours,

UNITED FUEL GAS COMPANY

Well Operator

No objections have been filed by the coal owner or coal operator, or any available adjacent lease or property owners or interposed by the Department of Mines to the manner herein described for the plugging and filling of the well above mentioned. Therefore, the same is hereby approved this

6TH. day of AUGUST, 19 58.

DEPARTMENT OF MINES
Oil and Gas Division

By:

W. E. Fiffle

NOTE: This "work order" shall be filed in triplicate, one copy for the files of the Department of Mines; one to be approved or corrected and returned to the well operator as his authority for plugging said well; and one for the well inspector.

08/18/2023



STATE OF WEST VIRGINIA
DEPARTMENT OF MINES
OIL AND GAS DIVISION

NOTICE OF INTENTION TO PLUG AND ABANDON WELL

(REQUIRED BY SECTION 9, ARTICLE 4, CHAPTER 22 OF THE CODE)

TO THE DEPARTMENT OF MINES,
Charleston, W. Va.

Coal Operator

Address

C. E. Duvall

Coal Owner

3429 Hughes Street
Huntington, W. Va.

Address

Talbert Ferguson, et al

Lease or Property Owner

Route #2, Box 321, Wayne, W. Va.

Address

United Fuel Gas Co.

Name of Well Operator

P. O. Box 1273

Charleston, W. Va.

Complete Address

August 5, 1958

Date

WELL TO BE ABANDONED

Butler

District

Wayne

County

Well No. 8599

Talbert Ferguson, et al

Farm

MR. G. H. SAMPLES, INSPECTOR AT LARGE - Charleston, W. VA.

Inspector to be notified when work is to begin

Telephone Number DI-3-6524

Gentlemen:—

24 HOURS IN ADVANCE OF PLUGGING DATE

The undersigned well operator is about to abandon the above described well and will commence

the work of plugging and abandoning said well on the date inspector is notified (which date shall not be less than five days after the day on which this notice so mailed is received, or in due course should be received by the Department of Mines).

This notice is given you in order that your respective representatives may be present at the plugging and filling of said well. You are further notified that whether you are represented or not represented the undersigned will proceed on that date, or shortly thereafter, to plug and fill said well in the manner required by Section 10, Article 4, Chapter 22 of the Code and given in detail on the reverse side of this notice, in "Work Order."

This notice is being mailed by registered mail to each of you at the above addresses on the above date.

Very truly yours,

UNITED FUEL GAS COMPANY

Well Operator



NOTE: Upon the abandonment of any well drilled prior to June 1, 1929, a plat prepared by a registered engineer, shall be filed with THREE COPIES OF APPLICATION, (OG-9) AND "WORK ORDER" AND TWO COPIES OF THE WELL RECORD, (OG-10). The map must show the district and county in which the tract of land is located, the name and acreage of same, the name or names of the owners and names of adjacent tracts and the location of the well to be abandoned, determined by survey with the courses and distances of such well from two permanent points or landmarks on said tract.

08/18/2023

NOTE: In case plugging is not commenced within four months from the date of permit, same shall expire and be of no further force or effect.

NOTE: PERMIT IS NOT TRANSFERABLE.

WAY - 1077-P

Permit Number

STATE OF WEST VIRGINIA
DEPARTMENT OF MINES
OIL AND GAS DIVISION

AFFIDAVIT OF PLUGGING AND FILLING WELL

AFFIDAVIT SHOULD BE MADE IN TRIPLICATE, ONE COPY MAILED TO THE DEPARTMENT, ONE COPY TO BE RETAINED BY THE WELL OPERATOR AND THE THIRD COPY (AND EXTRA COPIES IF REQUIRED) SHOULD BE MAILED TO EACH COAL OPERATOR AT THEIR RESPECTIVE ADDRESSES.

<p>COAL OPERATOR OR OWNER C. E. Duvall 3429 Hughes Street Huntington, W. Va. Talbert Ferguson, et al Route #2, Box 321, Wayne, W. Va.</p>	<p>United Fuel Gas Company P.O. Box 1273 Charleston, W. Va. August 11, 1958 Butler District Wayne County Well No. 8599 Talbert Ferguson, et al Farm G. H. Samples</p>
---	---

AFFIDAVIT

STATE OF WEST VIRGINIA,

County of Wayne

SS:


Robert M. Cottrell

and

Clint A. Myers

being first duly sworn according to law depose and say that they are experienced in the work of plugging and filling oil and gas wells and were employed by Foster Mays, Jr., well operator, and participated in the work of plugging and filling the above well, that said work was commenced on the 4th. day of August, 1958, and that the well was plugged and filled in the following manner:

SAND OR ZONE RECORD	FILLING MATERIAL			PLUGS USED	CASING	
	FORMATION	CONTENT	FROM TO		SIZE & KIND	CSG PULLED
Pulled 7" Casing		1522'		13-3/8"	-	18'
Hole bridged at		1500'		10-3/4"	500'	-
Put 2 sacks cement on top of bridge				8-5/8"	1164'	-
Filled with Aquagel		1500'	1170'	7"	1522'	476'
Hole bridged at		1170'				
Put 2 sacks cement on top of bridge						
Filled with Aquagel		1170'	1070'			
Hole bridged at		1070'	1060'			
Put 2 sacks cement on top of bridge						
Filled with Aquagel		1060'	510'			
Hole bridged at		510'	500'			
Put 2 sacks cement on top of bridge						
Clay		500'	5'			
Hole bridged at		3'				
Cement		3'	Surface			
COAL SEAMS	2" Vent Pipe installed through the			DESCRIPTION OF MONUMENT		
(NAME)	cement in the 15 1/2" hole and extended above			Monument erected 30" above surface		
(NAME)	the monument.			with inscription "United Fuel Gas		
(NAME)				Company - Well No. 8599 -		
(NAME)				Abandoned 8-8-58;		



and that the work of plugging and filling said well was completed on the 8th. day of August, 1958.

And further deponents saith not.

Sworn to and subscribed before me this 27 day of August, 1958.

My commission expires: July 31, 1966

Robert M. Cottrell
Clint A. Myers 08/18/2023
Jay C. [Signature]

Notary Public.
Permit No. WAY-1077-F

United Fuel Gas Company

P.O. Box 1213
Charleston, W. Va.

28

August 11

Butler

Wetzel

8222

Tablet Forman, et al

G. H. Samples

C. B. Duvall
3222 High Street
Huntington, W. Va.

Tablet Forman, et al

Route 22, Box 321, Wayne, W. Va.

Wayne

Robert W. Cottrell

Clint A. Lyles

Robert Lyles, Jr.

28

August

1931

1931

2001

1101

1931

1551

12-2/8"

10-3/4"

8-5/8"

7"

11701

10701

10801

2101

2001

21

Surface

11201

11301

11401

11501

11601

11701

11801

11901

2001

21

21

Filled 7" casing

hole bridged at

the 2 sacks cement on top of bridge

Filled with Agarose

hole bridged at

the 2 sacks cement on top of bridge

Filled with Agarose

hole bridged at

the 2 sacks cement on top of bridge

Filled with Agarose

hole bridged at

the 2 sacks cement on top of bridge

Clay

hole bridged at

Cement

2" font pipe installed through the

cement in the 1 1/2" hole and extended above

the monument.

Monument erected 30" above surface

with inscription United Fuel Gas

Company - Well No. 8222 -

Monument 8-8-31

28

28

August

08/18/2023



Handwritten notes and signatures in cursive script.

Handwritten text at the bottom right of the page.

STATE OF WEST VIRGINIA
DEPARTMENT OF MINES
OIL AND GAS WELLS DIVISION

RECEIVED

OCT 16 1972

OIL & GAS DIVISION
DEPT. OF MINES

INSPECTOR'S WELL REPORT

Permit No. Way-1077-Red.-P

Oil or Gas Well _____
(KIND)

Company	CASING AND TUBING	USED IN DRILLING	LEFT IN WELL	PACKERS
<u>Clifford Mills</u>	Size			
<u>Wayne, W.Va.</u>	16			Kind of Packer
<u>Talbert B. Ferguson</u>	13			
<u>8599</u>	10			Size of
District <u>Butler</u> County <u>Wayne</u>	8 1/4			
Drilling commenced _____	6 5/8			Depth set
Drilling completed _____ Total depth _____	5 3/16			
Date shot _____ Depth of shot _____	3			Perf. top
Initial open flow _____ /10ths Water in _____ Inch	2			Perf. bottom
Open flow after tubing _____ /10ths Merc. in _____ Inch	Liners Used			Perf. top
Volume _____ Cu. Ft.				Perf. bottom
Rock pressure _____ lbs. _____ hrs.	CASING CEMENTED _____ SIZE _____ No. FT. _____ Date _____			
Oil _____ bbls., 1st 24 hrs.	NAME OF SERVICE COMPANY _____			
Fresh water _____ feet _____ feet	COAL WAS ENCOUNTERED AT _____ FEET _____ INCHES			
Salt water _____ feet _____ feet	_____ FEET _____ INCHES _____ FEET _____ INCHES			
	_____ FEET _____ INCHES _____ FEET _____ INCHES			

Drillers' Names _____

Remarks:

Final inspection made for bond release.

*10-16-72
CC*

10-13-72
DATE

K.E. Butcher

DISTRICT WELL INSPECTOR
08/18/2023

STATE OF WEST VIRGINIA
 DEPARTMENT OF MINES
 OIL AND GAS WELLS DIVISION
INSPECTOR'S PLUGGING REPORT

Permit No. _____ Well No. _____

COMPANY _____ ADDRESS _____

FARM _____ DISTRICT _____ COUNTY _____

Filling Material Used _____

Liner			Location	Amount	Packer	Location		
PLUGS USED AND DEPTH PLACED					BRIDGES	CASING AND TUBING		
CEMENT-THICKNESS	WOOD-SIZE	LEAD	CONSTRUCTION-LOCATION		RECOVERED	SIZE	LOST	

Drillers' Names _____

Remarks: _____

_____ I hereby certify I visited the above well on this date.
DATE

DISTRICT WELL INSPECTOR
08/18/2023



State of West Virginia

Department of Mines
Oil and Gas Division

Charleston 25305

October 16, 1972

MR. CLIFFORD MILLS
P. O. BOX 65
WAYNE, WEST VIRGINIA

In Re: Permit No. WAY-1077-RED.-P
Farm TALBERT B. FERGUSON
Well No. 8599
District BUTLER
County WAYNE

Gentlemen:

The final inspection report for the well which is described above has been received in this office. Only the column checked below applies.

 The bond covering the well designated by the above permit number has been released under your Blanket Bond.

XX Please return the enclosed cancelled bond which covered the well designated by the above permit number to the Surety Company who executed said bond in your behalf, in order that they may give you credit on their records.

Very truly yours,

Deputy Director
Oil and Gas Division

RLD/cc

Enclosure:

1 Bond

08/18/2023

PROPOSED MANNER OF PLUGGING AND FILLING WELL

(REQUIRED BY RULES AND REGULATIONS)

WEST VIRGINIA DEPARTMENT OF MINES
OIL AND GAS DIVISION

WORK ORDER

Well to be plugged and filled as follows:

Set Bridge at 1500' ✓
Put two sacks of cement on bridge ✓
Pull 5" casing ✓
Fill with mud 1500' to 1170' ✓
Set Bridge at 1170' ✓
Put two sacks of cement on top of bridge ✓
Pull 7" casing ✓
Fill with mud 1170' to 1070' ✓
Set bridge 1070' to 1060' ✓
put two sacks of cement on bridge ✓
fill with mud from 1060' to 510' ✓
set bridge at 510' ✓
Two sacks of cement on top of bridge ✓
Fill with clay from 500' to 5' ✓
fill with neat cement to surface ✓
Install 2" vent pipe through cement and extending above monument ✓
Erect monument 30" above surface with inscription "Clifford Mills
Gas Company Well No. 8599, abandoned _____" ✓

To the Department of Mines
Coal Owner or Operator,
Lease or Property Owner.

Gentlemen:

This "work order" is submitted for your approval and concurrence and unless notified of your disapproval or non-concurrence, the undersigned will proceed with the plugging and filling of said well in the above described manner on the date inspector is notified after permit is issued.

Very truly yours,

Clifford Mills

Well Operator

No objections have been filed by the coal owner or coal operator, or any available adjacent lease or property owners or interposed by the Department of Mines to the manner herein described for the plugging and filling of the well above mentioned. Therefore, the same is hereby approved this

10th day of APRIL, 1967.

08/18/2023

DEPARTMENT OF MINES
Oil and Gas Division

By: *James Wamock*

NOTE: This "work order" shall be filed in triplicate, one copy for the files of the Department of Mines; one to be approved or corrected and returned to the well operator as his authority for plugging said well; and one for the well inspector.



STATE OF WEST VIRGINIA
DEPARTMENT OF MINES
OIL AND GAS DIVISION

10

NOTICE OF INTENTION TO PLUG AND ABANDON WELL

(REQUIRED BY SECTION 9, ARTICLE 4, CHAPTER 22 OF THE CODE)

To THE DEPARTMENT OF MINES,
Charleston, W. Va.

C.E. Duvall
Coal Operator
3429 Hughes St.
Huntington, W. Va.
Address

Clifford Mills
Name of Well Operator
P.O. Box 65
Wayne, W. Va.
Complete Address

Coal Owner
Address

March 20, 1967
Date

WELL TO BE ABANDONED

Talbert Ferguson, et al
Lease or Property Owner
Rt. 2 Box 321 Wayne, W. Va.
Address

Butler District
Wayne County
Well No. 8599
Talbert Ferguson Farm

Inspector to be notified Butcher City Barboursville, Telephone _____

NOTIFY INSPECTOR 24 HOURS IN ADVANCE OF PLUGGING

Gentlemen:—

The undersigned well operator is about to abandon the above described well and will commence

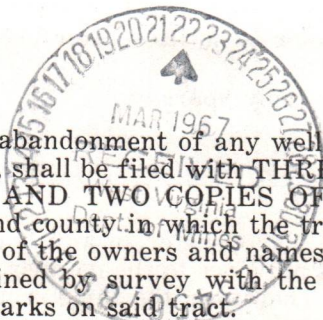
the work of plugging and abandoning said well on the date inspector is notified (which date shall not be less than five days after the day on which this notice so mailed is received, or in due course should be received by the Department of Mines).

This notice is given you in order that your respective representatives may be present at the plugging and filling of said well. You are further notified that whether you are represented or not represented the undersigned will proceed on that date, or shortly thereafter, to plug and fill said well in the manner required by Section 10, Article 4, Chapter 22 of the Code and given in detail on the reverse side of this notice, in "Work Order."

This notice is being mailed by registered mail to each of you at the above addresses on the above date.

Very truly yours,

Clifford Mills
Well Operator



NOTE: Upon the abandonment of any well drilled prior to June 1, 1929, a plat prepared by a registered engineer, shall be filed with THREE COPIES OF APPLICATION, (OG-9) AND "WORK ORDER" AND TWO COPIES OF THE WELL RECORD, (OG-10). The map must show the district and county in which the tract of land is located, the name and acreage of same, the name or names of the owners and names of adjacent tracts and the location of the well to be abandoned, determined by survey with the courses and distances of such well from two permanent points or landmarks on said tract.

08/18/2023

NOTE: In case plugging is not commenced within four months from the date of permit, same shall expire and be of no further force or effect.

NOTE: PERMIT IS NOT TRANSFERABLE.

WAY-1077-Redrill
Permit Number

STATE OF WEST VIRGINIA
DEPARTMENT OF MINES
OIL AND GAS WELLS DIVISION

RECEIVED

SEP 1 1972

OIL & GAS DIVISION

AFFIDAVIT OF PLUGGING AND FILLING WELL OF MINES

AFFIDAVIT SHOULD BE MADE IN TRIPPLICATE, ONE COPY MAILED TO THE DEPARTMENT, ONE COPY TO BE RETAINED BY THE WELL OPERATOR AND THE THIRD COPY (AND EXTRA COPIES IF REQUIRED) SHOULD BE MAILED TO EACH COAL OPERATOR AT THEIR RESPECTIVE ADDRESSES.

Talbert B. Ferguson
COAL OPERATOR OR OWNER
Wayne, W. Va. 25570
ADDRESS
Coal not operated
COAL OPERATOR OR OWNER
ADDRESS
Talbert B. Ferguson
LEASE OR PROPERTY OWNER
Wayne, W. Va. 25570
ADDRESS

Clifford Mills
NAME OF WELL OPERATOR
Box 65 Wayne, W. Va. 25570
COMPLETE ADDRESS
July 13 1972
WELL AND LOCATION
Butler District
Wayne County
Well No. 8599
Talbert B. Ferguson Farm

STATE INSPECTOR SUPERVISING PLUGGING Kenneth Butcher

AFFIDAVIT

STATE OF WEST VIRGINIA, }
County of Wayne } SS:

John Chadwick and Ora Mills

being first duly sworn according to law depose and say that they are experienced in the work of plugging and filling oil and gas wells and were employed by Clifford Mills, well operator, and participated in the work of plugging and filling the above well, that said work was commenced on the 24th day of April, 1967, and that the well was plugged and filled in the following manner:

SAND OR ZONE RECORD FORMATION	FILLING MATERIAL	PLUGS USED SIZE & KIND	CASING	
			CSG PULLED	CSG LEFT IN
1500-1490	set rock bridge			
1490-1480	cement	pulled	5" casing	
1480-1170	clay			
1170-1160	rock bridge			
1160-1150	cement	pulled	7" casing	
1150-1070	clay			
1070-1060	rock bridge			
1060-1050	cement			
1050-510	clay			
510-500	rock			
500-490	cement			
490-5	clay			
5-0	cement, with a monument in accordance to rules, with inscription "Clifford Mills Gas Co. Well No. 8599, Abandoned 4-27-67"			
COAL SEAMS	DESCRIPTION OF MONUMENT			
(NAME)				
(NAME)				
(NAME)				
(NAME)				

and that the work of plugging and filling said well was completed on the 27th day of April, 1967.

And further deponents saith not.

John Chadwick
Ora Mills 08/18/2023

Sworn to and subscribed before me this 13th day of July, 1972.

Howard J. Osburn

Notary Public.

My commission expires:
Feb. 12, 1975

Permit No. WAY-1077-RED-P

E4



4/6

STATE OF WEST VIRGINIA
DEPARTMENT OF MINES
CHARLESTON

March 22, 1967

C
O
P
Y

Mr. Clifford Mills
P. O. Box 65
Wayne
West Virginia 25570

In Re: Permit No. WAY-1077-RED
Farm Talbert Ferguson
Well No. 8599
District Butler
County Wayne

Dear Mr. Mills:

We are in receipt of your Form OG-9, Notice of Intention to Plug and Abandon Well. It will be necessary for you to post a bond for plugging to cover this procedure.

We are sending you a copy of our Rules and Regulations for your reference. The bond is to be posted in accordance with Article 4, Section 2 of Chapter 22 of the West Virginia Code. This is found on page 13. Enclosed are four copies of Form OG-25, Bond for Plugging and/or Abandonment of Wells, for your convenience. Only one copy of this form is necessary.

As soon as we receive this bond we will process your Form OG-9 which we are holding.

Very truly yours,

CEN

Gurmer Wamock
Deputy Director
Oil and Gas Division

GW/ff
Encls. 4 Form OG-25
1 Copy Rules and Regulations

08/18/2023

4/10



STATE OF WEST VIRGINIA
DEPARTMENT OF MINES
CHARLESTON

March 22, 1967

COPY

Mr. Clifford Mills
P. O. Box 82
Wayne
West Virginia 25579

In Re: Permit No. WAY-1077-RFD
Tarn
Albert Ferguson
Well No. 8299
District
Butler
County
Wayne

Dear Mr. Mills:

We are in receipt of your Form DG-9, Notice of Intention to Plug and Abandon Well. It will be necessary for you to post a bond for plugging to cover this procedure.

We are sending you a copy of our Rules and Regulations for your reference. The bond is to be posted in accordance with Article 9, Section 2 of Chapter 22 of the West Virginia Code. This is found on page 13. Enclosed are four copies of Form DG-22, Bond for Plugging and/or Abandonment of Wells, for your convenience. Only one copy of this form is necessary.

As soon as we receive this bond we will process your Form DG-9 which we are holding.

Very truly yours,

LEN

Curmer Womack
Deputy Director
Oil and Gas Division

GNLF
Encls. # Form DG-22
1 Copy Rules and Regulations

ES



STATE OF WEST VIRGINIA
DEPARTMENT OF MINES
CHARLESTON

John Ashcraft
Director

June 8, 1972

Robert L. Dodd
Deputy Director

C
O
P
Y

Mr. Clifford Mills
Box 81 ⁶⁵
Wayne, W.Va. 25570

In Re: WAY-1077-RED-P
Talbert Ferguson # 8599

Dear Sir:

In regard to Mr. Butcher's inspection report stating that you had submitted an affidavit for the above plugging in 1967 or 1968, please note below of the procedure in which the well was handled.

Originally drilled	-	6-27-1958	(By: United Fuel)	
Plugging Permit	-	8-8-1958	("")	We have affidavit on this plugging
Redrill Permit	-	6-20-1960	(By: Clifford Mills)	
Plugging Permit	-	<u>4-10-1967</u>	(By: ")	We need the Affidavit of this Plugging

If you did submit an affidavit for this plugging it has been misplaced and never posted, so please send us a copy for our file and we will proceed to release the bond.

Very truly yours,

Robert L. Dodd

RLD/cc

Encl: Copy of Last Plugging Work Order Issued

08/18/2023



STATE OF WEST VIRGINIA
DEPARTMENT OF MINES
CHARLESTON

27

Robert L. Dodd
Deputy Director

June 8, 1972

John Ashcraft
Director

Mr. Clifford Mills
Box 81
Wayne, W. Va. 25270

In Re: WAY-1077-RED-P
Talbert Ferguson # 8299

Dear Sir:

In regard to Mr. Butcher's inspection report stating that you had submitted an affidavit for the above plugging in 1967 or 1968, please note below of the procedure in which the well was handled.

Originally drilled	-	6-27-1958	(By: United Fuel)
Plugging Permit	-	8-8-1958	" "
Redrill Permit	-	6-20-1960	(By: Clifford Mills)
Plugging Permit	-	4-10-1967	" "

We have affidavit on this plugging
We need the affidavit of this plugging

If you did submit an affidavit for this plugging it has been misplaced and never posted, so please send us a copy for our file and we will proceed to release the bond.

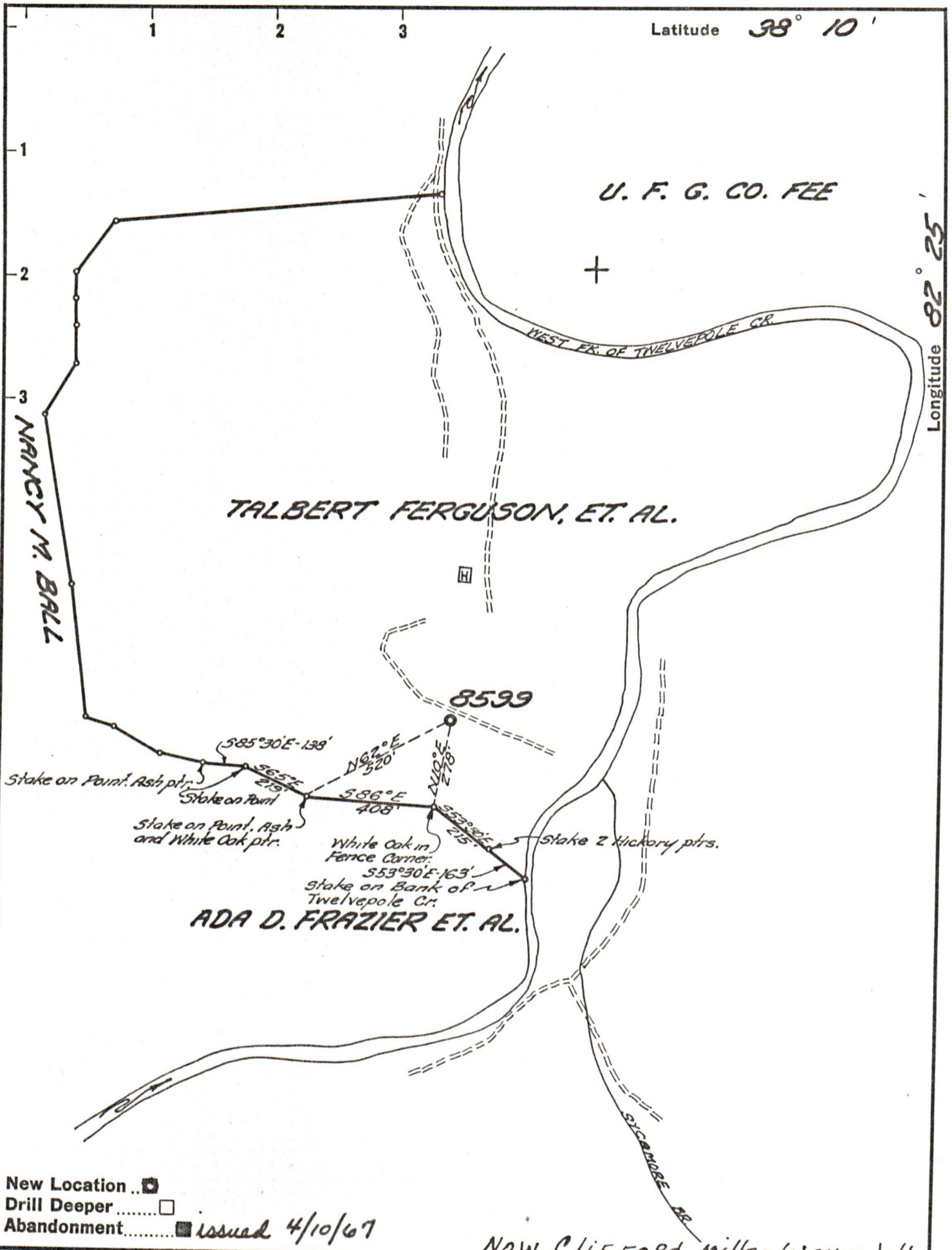
Very truly yours,

Robert L. Dodd

RDD/c

Encl: Copy of last Plugging Work Order Issued

COPY



New Location
 Drill Deeper
 Abandonment issued 4/10/67

NOW Clifford Mills - WAYNE, W. Va.

Company Clifford Mills UNITED FUEL GAS CO.
 Address CHARLESTON, W. VA. 25510
 Farm TALBERT FERGUSON, ET AL.
 Tract _____ Acres 70 Lease No. 53546
 Well (Farm) No. _____ Serial No. 8599
 Elevation (Spirit Level) 665.79'
 Quadrangle WAYNE
 County WAYNE District BUTLER
 Engineer Paul C. Joachim
 Engineer's Registration No. 669
 File No. 16-43 Drawing No. _____
 Date 1-14-58 Scale 1" = 400'

STATE OF WEST VIRGINIA
 DEPARTMENT OF MINES
 OIL AND GAS DIVISION
 CHARLESTON

WELL LOCATION MAP

FILE NO. WAY-1077-P 08/18/2023
 Redrill.

- + Denotes location of well on United States Topographic Maps, scale 1 to 62,500, latitude and longitude lines being represented by border lines as shown.
- Denotes one inch spaces on border line of original tracing.