



STATE OF WEST VIRGINIA
DEPARTMENT OF MINES
OIL AND GAS DIVISION

NOTICE OF PROPOSED LOCATION OF OIL AND GAS WELL

To THE DEPARTMENT OF MINES,
Charleston, W. Va.

Coal Not Operated
COAL OPERATOR OR COAL OWNER

R. H. Adkins
NAME OF WELL OPERATOR

ADDRESS

Hamlin, W. Va.
COMPLETE ADDRESS

G. E. Huff
COAL OPERATOR OR COAL OWNER

November 22, 1958
PROPOSED LOCATION

Wayne, W. Va.
ADDRESS

Butler District

G. E. Huff
OWNER OF MINERAL RIGHTS

Wayne County

Wayne W. Va.
ADDRESS

Well No. 4 Lat. 38° 10'
Lon. 82° 30' E. 905.03'

G. E. Huff Farm

GENTLEMEN:

The undersigned well operator is entitled to drill upon the above named farm or tract of land for oil and gas, having fee title thereto, (or as the case may be) under grant or lease dated January 19, 1939, made by G. E. Huff, to United Fuel Gas Co, and recorded on the 1 st. day of February, 1939, in the office of the County Clerk for said County in Book 36, page 419.

The enclosed plat was prepared by a competent engineer and shows the proposed location of a well to be drilled for oil and gas by the undersigned well operator on the farm and in the Magisterial District and County above named, determined by survey and courses and distances from two permanent points, or land marks.


The undersigned well operator is informed and believes there are no coal operators operating beds of coal beneath said farm or tract of land on which said well is located, or within 500 feet of the boundaries of the same, who have mapped their workings and filed their maps as required by law, excepting the coal operators or coal owners (if any) above named as addressees.

The above named coal operators or coal owners (if any) are notified that any objections they may desire to make to such proposed location, or which they are required to make by Section 3 of said Code, if the drilling of a well at said proposed location will cause a dangerous condition in or about their respective coal mines, must be received by, or filed with the Department of Mines within ten* days from the receipt of a copy of this notice and accompanying plat by said Department. Said coal operators are further notified that forms for use in making such objections will be furnished to them by the Department of Mines promptly on request and that all such objections must set forth as definitely as is reasonably possible the ground or grounds on which such objections are based and indicate the direction and distance the proposed location should be moved to overcome same.

(The next paragraph is to be completed only in Department's copy.)

Copies of this notice and the enclosed plat were mailed by registered mail, or delivered to the above named coal operators or coal owners at their above shown respective address _____ day _____ before, or on the same day with the mailing or delivery of this copy to the Department of Mines at Charleston, West Virginia.

Very truly yours,



Address of Well Operator }

R. H. Adkins
WELL OPERATOR
R. H. Adkins
STREET
Hamlin
CITY OR TOWN
West Virginia 08/18/2023
STATE

*Section 3 If no such objections be filed or be found by the department of mines, within said period of ten days from the receipt of said notice and plat by the department of mines, to said proposed location, the department shall forthwith issue to the well operator a drilling permit reciting the filing of such plat, that no objections have been made by the coal operators to the location, or found thereto by the department, and that the same is approved and the well operator authorized to proceed to drill at said location.

WAY-1153

PERMIT NUMBER

1153

December 1, 1958

Mr. James W. Pack, Inspector
Oil and Gas Wells
Hamlin, West Virginia

Dear Mr. Pack:

We are in receipt of the following applications
for permits to drill wells in your district:

Well No. 1 on C. W. Robinson Farm, Grant District,
Jackson County, from Foster Mays and Roy G. Hildreth. Permit
number will be JAC-989.

Wells No. 1 and 2 on United Fuel Gas Company Tract,
Butler District, Wayne County, from R. H. Adkins. Permit
number for Well No. 1 will be WAY-1151 and Well No. 2 - WAY-1152.

Well No. 4 on C. E. Huff Farm, Butler District, Wayne
County from R. H. Adkins. Permit number will be WAY-1153.

Very truly yours,

Crawford L. Wilson, Director
WEST VIRGINIA DEPARTMENT OF MINES

BY: _____
Assistant Director
OIL AND GAS DIVISION

MG/dm

08/18/2023

A-11

Way-1153

January 15, 1959

Mr. James W. Pack, Inspector
Oil and Gas Wells
Hamlin, West Virginia

Dear Mr. Pack:

We are holding a report from you dated December 2nd., showing that equipment was being moved in to drill Well No. 1 on Maynard Farm, Butler District, Wayne County. The drillers names are Andrew Tabor and Cecil Lockwood.

We have never received any kind of application that will tie in to this information. Will you recheck on this?

Very truly yours,

Crawford L. Wilson, Director
WEST VIRGINIA DEPARTMENT OF MINES

BY:

Assistant Director
OIL AND GAS DIVISION

MG/dm

08/18/2023

B-3



STATE OF WEST VIRGINIA
DEPARTMENT OF MINES
CHARLESTON

December 11, 1958

C
O
P
Y

Mr. R. H. Adkins
Hamlin, West Virginia

Dear Mr. Adkins:

Please find enclosed permits for drilling the following wells:

<u>Permit No.</u>	<u>Well No.</u>	<u>Farm</u>	<u>District</u>
WAY-1151	1	U. F. Gas Company	Butler
WAY-1152	2	U. F. Gas Company	Butler
WAY-1153	4	C. E. Huff	Butler

Please post one copy of each permit at the well site. When drilling is completed, please send us two copies of the well record for each location.

Very truly yours,

Crawford L. Wilson, Director
WEST VIRGINIA DEPARTMENT OF MINES

BY: _____
Assistant Director
OIL AND GAS DIVISION

NG/dm
encl:
cc Mr. James W. Pack, Inspector

Mr. R. C. Tucker, Assistant
State Geologist



STATE OF WEST VIRGINIA
 DEPARTMENT OF MINES
 CHARLESTON

December 11, 1924

COPY

Mr. R. H. Adams
 Hamilton, West Virginia

Dear Mr. Adams:

Please find enclosed permits for drilling the following wells:

District	Company	Well No.	Permit No.
Baker	U. F. Gas Company	1	WAY-1151
Baker	U. F. Gas Company	2	WAY-1152
Baker	C. E. Hart	4	WAY-1153

Please send one copy of each permit to the well site. When drilling is completed, please send us two copies of the well record for each location.

Very truly yours,

Chas. L. Wilson, Director
 WEST VIRGINIA DEPARTMENT OF MINES

BY: _____
 Assistant Director
 OIL AND GAS DIVISION

Mr. H. C. Tucker, Assistant State Geologist
 Mr. James W. Beck, Inspector



STATE OF WEST VIRGINIA
DEPARTMENT OF MINES
OIL AND GAS DIVISION 9

Quadrangle Wayne
Permit No. WAY-1153

WELL RECORD

Oil or Gas Well Gas
(KIND)

Company R.H. Adkins (Wolf Gas Co)
Address Hamlin, W.Va.
Farm G.E. Huff (Now Nola Maynard) ~~26~~ 48
Location (waters) Trace Fork
Well No. 4 Elev. 805.03
District Butler County Wayne
The surface of tract is owned in fee by Nola Maynard
Address Wayne, W.Va.
Mineral rights are owned by Same
Address _____
Drilling commenced Dec. 9, 1958
Drilling completed Jan. 26, 1959
Date Shot Jan. 29 From 2022 To 2034
With 2600 Gelatin
Open Flow 17/10ths Water in 2'' Inch
/10ths Merc. in _____ Inch
Volume 174M. Cu. Ft.
Rock Pressure 350 Lb. lbs. 48 hrs.
Oil None bbls., 1st 24 hrs.
WELL ACIDIZED _____
WELL FRACTURED _____


Casing and Tubing	Used in Drilling	Left in Well	Packers
Size			
16			Kind of Packer <u>Anchored</u>
13			
10		17'	Size of _____
8 1/4		317' 2''	
6 5/8		1540'	Depth set _____
5 3/16			
3			Perf. top _____
2		2050'	Perf. bottom _____
Liners Used			Perf. top _____
			Perf. bottom _____

CASING CEMENTED _____ SIZE _____ No. Ft. _____ Date _____

COAL WAS ENCOUNTERED AT _____ FEET _____ INCHES
_____ FEET _____ INCHES _____ FEET _____ INCHES
_____ FEET _____ INCHES _____ FEET _____ INCHES

RESULT AFTER TREATMENT _____
ROCK PRESSURE AFTER TREATMENT _____
Fresh Water _____ Feet _____ Salt Water _____ Feet _____

Formation	Color	Hard or Soft	Top	Bottom	Oil, Gas or Water	Depth	Remarks
Clay			0	18			
Sand			18	28			
Slate			28	73			
Red Clay			73	95			
Slate			95	185			
Sand			185	211			
Slate			211	383			
Sand			283	308			
Slate			308	316			
Sand			316	362			
Slate			362	383			
Sand			383	406			
Slate			406	470			
Sand			470	498			
Slate			498	630			
Broken Sand			630	655			
Slate			655	716			
Sand			716	755			
Slate			755	780			
Gas Sand			780	860			
Slate			860	871			
Salt Sand			871	1000			
Slate			1000	1004			
Salt Sand			1004	1115			
Slate			1115	1120			
Maxon Sand			1120	1178			
Slate			1178	1185			
Little Lime			1185	1203			
Pencil Cave			1203	1208			



By Wolfgang J. Anderson (Title)
 APPROVED Wolfgang J. Anderson Owner
 Date Feb 11, 1952

Formation	Color	Hard or Soft	Top	Bottom	Oil, Gas or Water	Depth Found	Remarks
Big Lime			1208	1380			
Kener Sand			1380	1393			
Slate			1393	1408			
Injun Sand			1408	1458			
Sand			1458	1465			
Squaw Sand			1465	1532			
Slate			1532	1539			
Slate			1539	1551			
White Shell			1551	1790			
Slate			1790	1812			
White Shell			1812	1881			
Slate			1881	1897			
White Shell			1897	1935			
Slate			1935	1960			
White Shell			1960	1960			
Slate			1960	2012			
Brown Shale			2012	2022			
Berea Grit			2022	2034			
Slate			2034	2050			
Total Depth							

202/18/80

B-2

B-5

STATE OF WEST VIRGINIA
DEPARTMENT OF MINES
OIL AND GAS DIVISION

INSPECTOR'S WELL REPORT

Permit No. WAY-1153


Oil or Gas Well 4
(KIND)

Company <u>U. F. Gas Co.</u>	CASING AND TUBING	USED IN DRILLING	LEFT IN WELL	PACKERS
Address <u>Hamlin, W. Va.</u>	Size			
Farm <u>C. E. Huff</u>	16			Kind of Packer
Well No. <u>4</u>	13			
District <u>Butler</u> County <u>Wayne</u>	10	17'		Size of
Drilling commenced <u>12-8-58</u>	8 1/4	317'		
Drilling completed _____ Total depth _____	6 3/8			Depth set
Date shot _____ Depth of shot _____	5 3/16			
Initial open flow _____ /10ths Water in _____ Inch	3			Perf. top
Open flow after tubing _____ /10ths Merc. in _____ Inch	2			Perf. bottom
Volume _____ Cu. Ft.	Liners Used			Perf. top
Rock pressure _____ lbs. _____ hrs.				Perf. bottom
Oil _____ bbls., 1st 24 hrs.	CASING CEMENTED _____ SIZE _____ No. FT. _____ Date _____			
Fresh water <u>418</u> feet _____ feet	COAL WAS ENCOUNTERED AT _____ FEET _____ INCHES			
Salt water _____ feet _____ feet	_____ FEET _____ INCHES _____ FEET _____ INCHES			

Drillers' Names Andrew Tabor

Cecil Lockwood

Remarks: Drilling depth 700'.



12-18-58

DATE

DISTRICT WELL INSPECTOR

08/18/2023

13-6

STATE OF WEST VIRGINIA
DEPARTMENT OF MINES
OIL AND GAS DIVISION

INSPECTOR'S WELL REPORT

Permit No. WAY-1153

Oil or Gas Well 4
(KIND)


Company <u>R. H. Adkins</u>	CASING AND TUBING	USED IN DRILLING	LEFT IN WELL	PACKERS
Address <u>Hamlin, W. Va.</u>	Size			
Farm <u>C. E. Huff</u>	16			Kind of Packer
Well No. <u>4</u>	13			
District <u>Butler</u> County <u>Wayne</u>	10	17'		Size of
Drilling commenced <u>12-8-58</u>	8 1/4	317'		
Drilling completed _____ Total depth _____	6 5/8			Depth set
Date shot _____ Depth of shot _____	5 3/16			
Initial open flow _____ /10ths Water in _____ Inch	3			Perf. top
Open flow after tubing _____ /10ths Merc. in _____ Inch	2			Perf. bottom
Volume _____ Cu. Ft.	Liners Used			Perf. top
Rock pressure _____ lbs. _____ hrs.				Perf. bottom
Oil _____ bbls., 1st 24 hrs.	CASING CEMENTED _____ SIZE _____ No. FT. _____ Date _____			
Fresh water <u>418'</u> feet _____ feet	COAL WAS ENCOUNTERED AT _____ FEET _____ INCHES			
Salt water <u>995'</u> feet _____ feet	_____ FEET _____ INCHES _____ FEET _____ INCHES			
	_____ FEET _____ INCHES _____ FEET _____ INCHES			

Drillers' Names Cecil Lockwood
Andrew Tabor

Remarks: Top of Salt Sand 871'-1000'; Show gas @ 905'; Big Lime 1208'-1380';
drilling depth - 1427'.

1-12-59

DATE



B-7

STATE OF WEST VIRGINIA
DEPARTMENT OF MINES
OIL AND GAS DIVISION

INSPECTOR'S WELL REPORT

Permit No. WAY-1153


Oil or Gas Well 4
(KIND)

Company <u>R. H. Adkins</u>	CASING AND TUBING	USED IN DRILLING	LEFT IN WELL	PACKERS
Address <u>Hamlin, W. Va.</u>	Size			Kind of Packer
Farm <u>C. E. Huff</u>	16			
Well No. <u>4</u>	13			Size of
District <u>Butler</u> County <u>Wayne</u>	10	17'		
Drilling commenced <u>12-8-58</u>	8 1/4	317'		Depth set
Drilling completed _____ Total depth _____	6 5/8	1540'		
Date shot _____ Depth of shot _____	5 3/16			Perf. top
Initial open flow _____ /10ths Water in _____ Inch	3			Perf. bottom
Open flow after tubing _____ /10ths Merc. in _____ Inch	2			Perf. top
Volume _____ Cu. Ft.	Liners Used			Perf. bottom
Rock pressure _____ lbs. _____ hrs.	CASING CEMENTED _____ SIZE _____ No. FT. _____ Date _____			
Oil _____ bbls., 1st 24 hrs.	COAL WAS ENCOUNTERED AT _____ FEET _____ INCHES			
Fresh water <u>418</u> feet _____ feet	_____ FEET _____ INCHES _____ FEET _____ INCHES			
Salt water <u>995</u> feet _____ feet	_____ FEET _____ INCHES _____ FEET _____ INCHES			

Drillers' Names Cecil Lockwood

Andrew Tabor

Remarks: Top of Berea Sand 2022'; Gas in Berea 2024' - 12/10 Water 11'; drilling Berea Grit - 1-27-59.



J.W. Pack
DISTRICT WELL INSPECTOR

1-27-59

DATE

08/18/2023

